

WEST SUSSEX COUNTY COUNCIL  
(CRAWLEY)  
(PARKING PLACES AND TRAFFIC REGULATION)  
(CONSOLIDATION) ORDER 2010

**WEST SUSSEX COUNTY COUNCIL**  
**(CRAWLEY BOROUGH) (PARKING PLACES & TRAFFIC REGULATION)**  
**(CONSOLIDATION) ORDER 2010**

West Sussex County Council in exercise of their powers under Sections 1 (1) 2 (1) and (2), 4 (2), 45, 46, 49 and 53 and Part IV of Schedule 9 of the Road Traffic Regulation Act 1984 ("the Act") as amended and of all other enabling powers and after consultation with the Chief Officer of Police in accordance with Part III of Schedule 9 to the Act hereby make the following Order:-

**PART I**

**GENERAL**

1. **Commencement and Citation**

- 1.1 This Order shall come into operation on the 12th day of April 2010 and may be cited as "West Sussex County Council (Crawley Borough) (Parking Places & Traffic Regulation) (Consolidation) Order 2010" hereinafter called "this Order".

2. **Revocation**

- 2.1 The Orders specified in the First Schedule to this Order are hereby revoked in their entirety.

3. **Interpretation**

- 3.1 Save as otherwise defined in this Order, each and every expression shall have the meaning assigned to it by the Traffic Signs Regulations and General Directions 2002 SI 3113 ("TSR&GD").

"at any time" means midnight to midnight on each calendar day;

"authorised parking place" means any parking place on a road authorised or designated by an order made or having effect as if made under the Act;

"blue badge" and "disabled persons' badge" have the same meaning as in the Disabled Persons (Badges for Motor Vehicles) (England) Regulations 2000 SI 682;

"Borough Council" means Crawley Borough Council;

"bullion vehicle" means a vehicle in the service of a security contractor designed for the purpose of transporting valuables and cash;

"charge certificate" has the same meaning as assigned to it by Part 5 of the Civil Enforcement of Parking Contraventions (England) General Regulations 2007;

"charging hours" means the hours specified in the Key;

"civil enforcement area" has the same meaning as assigned to it by the Traffic Management Act 2004;

"civil enforcement officer" has the same meaning assigned to it by Part 6 of the Traffic Management Act 2007;

"County Council" means West Sussex County Council;

"Council" means either or both the Borough Council and/or the County Council;

"delivering" and "collecting" in relation to any goods includes checking the goods for the purpose of their delivery or collection;

"disabled person's vehicle" has the same meaning as in The Local Authorities' Traffic Orders (Exemptions for Disabled Persons) (England and Wales) Regulations 1986 as amended;

"dispensation notice" means a notice issued in accordance with Article 30.1;

"driver" in relation to a vehicle waiting in a parking place or on a road means the person driving the vehicle at the time it was left in the parking place;

"General Prohibition" means the prohibition as set out in Article 4;

"goods vehicle" means a motor vehicle which is constructed or adapted for use for the carriage of goods or burden of any description and is not drawing a trailer;

"invalid carriage" has the same meaning as in section 136 of the Act;



"issuing authority" means either the Borough Council or the County Council or any organisation contracted by the Council to issue permits;

"Key" means the key attached to the Order Plans to be read in conjunction with those Order Plans;

"local bus" means a public service vehicle used for the provision of a local service not being an excursion or tour;

"local service" has the same meaning as in section 2 of the Transport Act 1985;

"motor car" means the same as passenger vehicle, as defined below;

"motor cycle" has the same meaning respectively as in section 136 of the Act excluding any motor cycle which has a side-car or trailer, or which has more than two wheels;

"no return" means no return to a parking place within the same street within the specified period set out in the Key;

"no waiting" means an area of highway shown on the Order Plans where waiting is prohibited at the times indicated;

"no waiting at any time" means an area of the highway shown on the Order Plans where waiting is prohibited at any time;

"operative hours" means the hours within which the waiting restrictions and parking places are operative as indicated in the Key;

"Order Plans" means the On-Street Parking and Waiting Plans including the Key and Schedules, which are incorporated in this Order;

"owner" has the meaning assigned to it by the Traffic Management Act 2004;

"parking attendant means a Civil Enforcement Officer;

"parking contravention" has the same meaning assigned to it by the Traffic Management Act 2004;

"parking disc" has the same meaning as in the Local Authorities' Traffic Orders (Exemptions for Disabled Persons) (England) Regulations 2000;

"parking place" means an area of land shown as a parking place on the Order Plans;

"parking space" means an area contained within a parking place in which a vehicle may be parked;

"parking ticket" means a ticket issued by a ticket machine on receipt of payment of an initial charge;

"parking voucher" means a device of a type and design approved by the Secretary of State for Transport under section 51 of the Act;

"passenger vehicle" means any motor vehicle having more than two wheels (other than an invalid carriage), having less than 9 seats and constructed solely for the carriage of passengers and their effects;

"Pay & Display parking place" means a parking place on an area of highway indicated in the key for Pay & Display parking in accordance with this Order;

"penalty charge" has the same meaning assigned to it by the Civil Enforcement of Parking Contraventions (England) General Regulations 2007 and shall be for the amount advertised by the Council and at the higher or lower rate as specified in the Civil Enforcement of Parking Contraventions (Guidelines on Levels of Charges) (England) General Regulations 2007;

"Penalty Charge Notice" means a notice issued by a civil enforcement officer in accordance with Regulations 9 or 10 of the Civil Enforcement of Parking Contraventions (England) General Regulations 2007;

"permit" means a permit issued under the provisions of this Order;

"permit holder" means a person to whom a permit has been issued under the provisions of this Order;

"permitted hours" means those times shown on the Order Plans and identified in the Key during which vehicles are permitted to park in relation to that parking place;

"protective cover" means a protective cover issued by the Council or an issuing authority under the provisions of Article 11.4 (b);

"public service vehicle" has the same meaning as in section 1 of the Public Passenger Vehicles Act 1981;

"relevant position" means on the dashboard or fascia of the vehicle or where the vehicle is not fitted with a dashboard or fascia in a conspicuous position on the Vehicle so as to be clearly legible from the outside of the vehicle;

"resident" means a person whose principal home is a dwelling in one of the controlled parking zone addresses in the Third Schedule;

"specified user parking places" means parking places provided for use by a specified group of users;

"Taxi" means a vehicle licensed under Section 37 of the Town Police Clauses Act 1847;

"ticket machine" means an apparatus designed to issue parking tickets indicating that payment of a charge has been made and the date and time at which the charge was paid;

"timing point" means a recognised timing point which is the location where a public service vehicle may wait to ensure adherence to a published timetable or local service registration including departure and terminal points provided that the location has been approved in writing by the Chief Constable and the Highway Authority;

"traffic sign" means a sign of any size colour and type prescribed or authorised under or having effect as though prescribed or authorised under section 64 of the Act;

"Universal Service Provider" has the same meaning as that assigned to it in section 4(3) of the Postal Services Act 2000;

"valid parking" ticket means a parking ticket which displays the date and time for which it is valid.

"valid parking voucher" means a parking voucher which identifies for the purposes of this order the commencement of the period when the vehicle on which the voucher is displayed is left in a parking place by means of clear and appropriate indications made by or on behalf of the driver of:

- (a) the month
- (b) the date in the month
- (c) the day of the week
- (d) the hour of the day, and
- (e) the next succeeding five minute index within the hour of the day at which the vehicle was first left in the parking place;

"valid visitor's permit" means a visitor's permit which identifies for the purposes of this Order the commencement of the period when the vehicle, on which the permit is displayed, is left in a parking place by means of clear and appropriate indication made by or on behalf of the driver of:

- (i) the month
- (ii) the date in the month
- (iii) the day of the week
- (iv) the hour of the day, and
- (v) the next succeeding five minute index within the hour of the day at which the vehicle was first left in the parking place;

"vehicle" has the same meaning as that assigned to "motor vehicle" in section 136(1) of the Act;

"zone(s)" means any one or more of those zones identified in the Third Schedule;

- 3.2 Any reference in this Order to a specific statute or statutory provision includes references to any statutory modification extension or re-enactment of such statute or statutory provision and to any regulations orders bye laws or other subordinate legislation made under such statute or statutory provision from time to time.
- 3.3 The prohibitions, restrictions and requirements imposed by this Order are in addition to and not in derogation of any restriction, prohibition or requirement imposed by any other enactment and any exception or exemption from the provisions of this Order is without prejudice to the provisions of any other enactment.
- 3.4 For the purpose of this Order a vehicle shall be regarded as displaying a disabled person's badge or a parking disc in the relevant position when and only when they are displayed in accordance with Regulation 4 of The Local Authorities' Traffic Orders (Exemptions for Disabled Persons) (England) Regulations 2000.

- 3.5 Except where otherwise stated any reference in this Order to a numbered Article Paragraph or Schedule is a reference to the Article, Paragraph or Schedule bearing that number in this Order and any Article, Paragraph and Schedule headings shall not be taken into account for the purposes of construction or interpretation.
- 3.6 Nothing in this Order shall be construed so as to affect the rights of the County Council or the Borough Council or an issuing authority to exercise their unfettered discretion in relation to any obligation or requirement placed upon any one of them in this Order.

## **PART II**

### **GENERAL PROHIBITION**

#### **4 General prohibition of stopping or waiting of vehicles**

- 4.1 Save as provided in Article 6 no person shall cause or permit any vehicle to stop or wait on any road;
- (a) where stopping or waiting is prohibited during the times shown on the Order Plans; or
- (b) shown on the Order Plans as a parking place,
- except in accordance with this Order.
- 4.2 Unless a specified period is shown on the Order Plan, all stopping and waiting restrictions are operative from midnight to midnight on each calendar day.
- 4.3 No person shall cause or permit any vehicle to wait in any parking place for longer than the maximum period allowed by the parking tariff.

#### **5 Contravention of the General Prohibition**

- 5.1 Where a person contravenes the prohibition set out in Article 4 and does not fall into any of the exemptions in Article 6 the owner of that vehicle shall incur a penalty charge and will be issued with a penalty charge notice.
- 5.2 Where the penalty charge specified in paragraph 5.1 above is not paid a surcharge shall apply and a charge certificate shall be issued detailing the surcharged level of penalty charge payable.

#### **6 Exemptions to the General Prohibition**

- 6.1 A vehicle being used in connection with:-
- (a) the removal of any obstruction to traffic, or
- (b) the maintenance improvement or reconstruction of a road, or
- (c) the laying erection alteration or repair of any sewer or any main pipe or cable or other apparatus for the provision of gas water electricity or telecommunications in or on land adjacent to a road by a utility organisation attending their apparatus in pursuance of their statutory powers or duties, or
- (d) in pursuance of a local authority's highways management, works, maintenance, waste collection, street cleansing, highways, or
- (e) delivering or collecting goods provided that the delivery or collection:-
- (i) does not occur on those roads as shown on the Order Plans where stopping or loading is prohibited at any time; or
- (ii) occurs only on those roads with limited loading restrictions as shown on the Order Plans entirely within those times when loading is permitted, or
- (f) taking petrol oil water or air from any garage situated on or adjacent to a road, or
- (g) taking part in a funeral (provided the vehicle is in the service of a business of funeral directors), or
- (h) taking part in a wedding (provided the vehicle is the principal vehicle responsible for the carriage of the wedding party / bride) and is attended throughout, or
- (i) being used by the emergency services provided such vehicle is being used in pursuance of their statutory powers or duties, or

(j) by a doctor district nurse or midwife attending an emergency (evidence may be required to show there was a genuine emergency)

shall subject to paragraph 6.3 be exempt from the provisions of Article 4.

6.2 A vehicle which is :-

(a) required by law to stop or obliged to stop so as to prevent an accident or prevented from proceeding by circumstances outside his control, or

(b) a public service vehicle waiting within a bus stop or bus stand clearway or at an authorised stopping place, terminal or timing point, in accordance with the provisions laid out in the TSR&GD or

(c) directed by or granted permission by a police constable in uniform, or

(d) waiting to enable a person to board or alight from that vehicle (save for the areas shown on the Order Plans and in the Key where stopping is prohibited), or

(e) in the service of a Universal Service provider being used for the purpose of delivering or collecting postal packets (save for the roads shown on the Order Plans where stopping is prohibited), or

(f) a motor cycle parked at any time in a parking place not being a specified user parking place, or

(g) waiting to be used by occupiers of premises adjacent to a parking place to facilitate the removal or delivery of furniture from or to those premises, or

(h) waiting otherwise than in a parking space if goods are being sold or offered for sale from the vehicle by a person who is licensed by the District Council to sell goods from that location, or

(i) waiting in a parking place other than a specified user parking place to enable it to be used in connection with removing advertising posters or cleaning windows or chimneys in on or from premises adjacent to the parking place in which the vehicle is waiting, or

(j) waiting for the purpose of delivering or collecting goods including cash other valuables or valuable securities by bullion vehicles, or

(k) validly displaying a Blue Badge in the relevant position in the circumstances prescribed in Regulations 7, 8 or 9 and subject to the limitation set out in regulation 6(2) of the Local Authorities' Traffic Orders (Exemptions for Disabled Persons) (England) Regulations 2000 SI 683, or

(l) displaying a dispensation notice in accordance with the provisions of Article 30, or

(m) displaying a permit in accordance with the provisions of this Order, or

(n) displaying a parking ticket or parking voucher whilst parked within a parking place shown on the Order Plans

shall subject to paragraph 6.3 be exempt from the provisions of Article 4.

6.3 Those vehicles described in 6.1(a) to (j) and 6.2(a) to (j) inclusive are subject to the provisions that:-

(a) there is no reasonable alternative place to stop or wait, and

(b) they only stop or wait for so long as is necessary.

6.4 If and insofar as a vehicle described above is parked in a parking place, that vehicle must be wholly within the parking place as defined by white lines.

### **PART III**

#### **PARKING PLACES - GENERAL**

#### **7 Designation of Parking Places**

7.1 The parts of roads shown on the Order Plans as being parking places may be used during the permitted hours by such classes of vehicles and in such positions as indicated by the traffic signs adjoining each parking place.

7.2 Nothing in Paragraph 7.1 shall restrict the power of the Council to grant an order for preventing an obstruction of the roads on the occasion of any public procession rejoicing or illumination or where the roads are thronged or liable to be obstructed close to any parking place.

7.3 Where on the Order Plans a parking place is shown as available for vehicles of a specified class or in a specified position, the driver of a vehicle shall not permit it to wait in that parking place unless it is a vehicle of the specified class.

**8      Carriageway Markings and Traffic Signs**

- 8.1      The County Council shall place and maintain at or in the vicinity of each parking place traffic signs indicating the details of the restrictions applicable to that parking place.
- 8.2      The County Council shall provide and maintain the road markings required to indicate the extent of each parking place.

**9      Power to suspend the use of parking places**

- 9.1      Any person duly authorised by the issuing authority may by Order, Notice or the erection of a suitable barrier suspend the use of any part of a parking place whenever he considers such suspension is necessary;-
- (a) for facilitating the movement of traffic or promoting its safety, or
- (b) for facilitating any building operation, demolition or excavation in or adjacent to any part or the whole of a parking place, or
- (c) for maintaining, improving or reconstructing any part or the whole of a parking place or any part of the adjacent highway, or
- (d) for laying, erecting, altering, removing or repairing any sewer pipe or apparatus for the supply of gas, water, electricity or telecommunications, or
- (e) for placing maintenance or removal of any traffic sign in or adjacent to a parking place, or
- (f) for the convenience of occupiers of premises adjacent to a parking place to facilitate the removal or delivery of furniture from or to those premises, or
- (g) for the convenience of occupiers of premises adjacent to a parking place on the occasion of weddings or funerals or on other special occasions, or
- (h) if due to a public procession, rejoicing or illumination or when the streets are thronged or liable to be obstructed.
- 9.2      A police constable in uniform may suspend the use of the whole or any part of a parking place for not longer than twenty-four hours whenever he considers such suspension is reasonably necessary for the purpose of facilitating the movement of traffic or promoting its safety.
- 9.3      Any person suspending the use of any part or the whole of a parking place in accordance with the provisions of paragraphs 7.2, 9.1 or 9.2 above shall place or cause to be placed in or adjacent to any part of that parking place a traffic sign indicating that vehicles are prohibited from waiting or stopping.
- 9.4      No person shall cause or permit a vehicle to be left in any part of a suspended parking place or adjacent to it where a traffic sign has been placed in pursuance of paragraph 9.3 above unless the vehicle is being used for any purpose specified in paragraphs 7.2 or 9.1 or the vehicle is left with the permission of the person suspending the use of the parking place.

**PART IV**

**PROVISIONS RELATING TO RESIDENTS' AND NON RESIDENTS'**  
**PARKING PERMITS**

**10      Parking places for use by holders of residents' parking permits**

- 10.1      Subject to the provisions of this Order those parking places shown on the Order Plans as parking places for use by residents' permit holders may be used during the permitted hours by vehicles displaying in the relevant position a residents' permit.

**11      Application issue and display**

- 11.1      A resident who lives in a road listed in the Third Schedule may apply for the issue of a residents' permit.
- 11.2      Any residents' permits issued in accordance with the provisions of this Order may only be used in the parking places specified on the permit.
- 11.3      The issuing authority may at any time require an applicant or holder of a resident's permit to produce such evidence as they may reasonably require to verify any particulars or information received by them to validate the application or existing resident's permit.

**12      Form of residents' permits**

12.1      A residents' permit shall be in writing and shall include:-

- (a) the registration mark of the vehicle;
- (b) the period of time it is valid (subject to the provisions of Article 15);
- (c) an indication it has been issued by or on behalf of the County Council or Borough Council;
- (d) details of the designated zone(s) or road(s) in which the vehicle may be left; and
- (e) an indication that the appropriate fee payable before issue has been paid.

12.2      For the permit to be valid, the particulars specified in Article 12.1 must be legible on the permit.

**13      Surrender and withdrawal**

13.1      A permit shall remain the property of the issuing authority at all times and is not transferable.

13.2      The issuing authority may withdraw any resident's permit by writing to the permit holder requesting the surrender of the permits. Any such permits shall be deemed invalid 48 hours after the date of service of the letter requesting their surrender.

**14      Application and issue of replacements**

14.1      If a residents' permit becomes illegible, lost or destroyed, the permit holder may apply to the issuing authority for a replacement. In these circumstances the issuing authority may charge an administration fee. The replacement permit shall be marked as a replacement.

**15      Non Residents' Permits**

15.1      A person who is not a resident of the roads specified in the Third Schedule may apply to the issuing authority for a non-resident's permit, subject to the charges specified in the Second Schedule.

**PART V**

**PROVISIONS RELATING TO VISITORS' PERMITS**

**16      Parking places where visitors' permits may be used**

16.1      Subject to the provisions of this Order those parking places shown on the Order Plans as parking places for use by residents' permit holders may also be used by vehicles displaying a valid visitor's permit.

**17      Display**

17.1      When a vehicle is left in such a parking place during the permitted hours, visitors' permit(s) shall be displayed in the relevant position indicating the month, date, day and time (or in the case of a weekly permit, the month, date and day) when the vehicle was left.

**18      Application and charge for Visitor's Permits**

18.1      Any resident of those roads in the Third Schedule may apply to the issuing authority for a visitor's permit.

18.2      The charge payable for a visitors' permit is as specified in the Second Schedule.

18.3      The issuing authority may at any time require an applicant or a holder of a visitors permit to produce such evidence as they reasonably require to verify any particulars or information given to them.

18.4      At all times a visitors' permit shall remain the property of the issuing authority and is not transferable.

18.5      A visitors' permit may only be used in the zone(s) or roads(s) for which it is issued.

**PART VI**  
**OTHER PERMITS**

**19      Countywide permits**

- 19.1      Subject to the provisions of this Order parking places shown on the Order Plans may also be used by vehicles displaying a valid countywide permit to enable the countywide permit holder a reasonable period of time to carry out only their legitimate duties.

**20      Display**

- 20.1      When a vehicle is left in such a parking place during the permitted hours a valid countywide permit shall be displayed in the relevant position.

**21      Application and Charge for Countywide Permits**

- 21.1      The charge payable for a countywide permit is as specified in the Second Schedule.
- 21.2      The issuing authority may at any time require an applicant or holder of a countywide permit to produce such evidence as they reasonably require to verify any particulars or information given to them or substantiate the use of the permit.

**22      Doctors Permits**

- 22.1      Subject to the provisions of this Order parking places shown on the Order plans for use by Doctors may be used by vehicles displaying a valid doctors permit.

**23      Display**

- 23.1      When a vehicle is left in such a parking place during the permitted hours a valid doctors permit shall be displayed in the relevant position.

**24      Application and charge for Doctors Permits**

- 24.1      The charge payable for a Doctors permit is as specified in the Second Schedule.
- 24.2      The issuing authority may at any time require an applicant or holder of a Doctors permit to produce such evidence as they reasonably require to verify any particulars or information given to them or substantiate the use of the permit.

**25      Health Care Permits**

- 25.1      Subject to the provisions of this Order those parking places shown on the Order Plans as parking places for use by residents' permit holders may also be used by vehicles displaying a valid health care permit to enable a health care permit holder to carry out only their legitimate duties.

**26      Display**

- 26.1      When a vehicle is left in such a parking place during the permitted hours a valid Health care permit shall be displayed in the relevant position.

**27      Application and charge for Health Care Permits**

- 27.1      The charge payable for a health care permit is as specified in the Second Schedule.
- 27.1      The issuing authority may at any time require an applicant or holder of a health care permit to produce such evidence as they reasonably require to verify any particulars or information given to them or substantiate the use of the permit.

**28      Resident's Carers Permits**

- 28.1      Subject to the provisions of this Order those parking places shown on the Order Plans as parking places for use by residents' permit holders may also be used by vehicles displaying a valid resident's carers permit.

**29      Display**

- 29.1      When a vehicle is left in such a parking place during the permitted hours a valid resident's carers permit shall be displayed in the relevant position.

**30      Application and charge for Resident's Carers Permits**

- 30.1      The charge for a residents' carers permit is as specified in the Second Schedule.
- 30.2      The issuing authority may at any time require an applicant or holder of a residents' carers permit to produce such evidence as they reasonably require to verify any particulars or information given to them or substantiate the use of the permit.

**31      Traders Permits**

- 31.1      Subject to the provisions of this Order those parking places shown on the Order plans as parking places for use by residents' permit holders and visitors' permit holders, and those parking places shown as Pay & Display parking places may also be used by vehicles displaying a valid traders permit.

**32      Display**

- 32.1      When a vehicle is left in such a parking place during the permitted hours a valid traders permit shall be displayed in the relevant position.

**33      Application and charge for Traders Permits**

- 33.1      The charge for a traders permit is as specified in the Second Schedule.
- 33.2      The issuing authority may at any time require an applicant or holder of a traders permit to produce such evidence as they reasonably require to verify any particulars or information given to them or substantiate the use of the permit.

**PART VII**

**PROVISIONS RELATING TO DISPENSATION NOTICES**

**34      Dispensation notices**

- 34.1      Dispensation notices may be issued to businesses and trades people where easy access to tools and equipment is needed whilst working at a property.

**35      Display**

- 35.1      A dispensation notice shall be displayed in the relevant position.

**36      Application and charge for Dispensation Notices**

- 36.1      The charge for a dispensation notice is as specified in the Second Schedule.
- 36.2      The issuing authority may at any time require an applicant or holder of a dispensation notice to produce such evidence as they reasonably require to verify any particulars or information given to them or to confirm the dispensation is needed.
- 36.3      A dispensation notice may only be used in the areas specified in the notice excluding lengths of road where loading and unloading are prohibited at all times.



## **PART VIII**

### **PROVISIONS RELATING TO VOUCHER AND PAY & DISPLAY PARKING PLACES**

#### **37 Vehicles for which voucher or pay and display parking places are designated**

37.1 Those parking places shown on the Order Plans as Voucher or Pay & Display parking places may be used during the permitted hours by vehicles that display either:-

(a) one or more valid parking vouchers in accordance with the requirements of paragraph 29.1;  
or

(b) a valid parking ticket purchased from a ticket machine in the relevant zone

#### **38 Display**

38.1 At all times when a vehicle is left in a parking place during the permitted hours before leaving the vehicle a driver shall display the necessary number of parking vouchers or a parking ticket in the relevant position.

38.2 A vehicle may only wait in a parking place within the period and on the date specified on one or more valid parking vouchers or on a valid parking ticket.

#### **39 Restriction on Use of Parking Vouchers and Parking Tickets**

39.1 Where a vehicle has been left in a parking place displaying the necessary number of parking vouchers or a parking ticket during the permitted hours neither the driver nor any other person shall remove the parking voucher(s) or ticket and substitute it or them with any other parking voucher or ticket.

39.2 Upon the expiry of the parking voucher(s) or ticket a vehicle shall not leave and return to the same parking place during the permitted hours within the no return period shown on the Order plans and identified in the key.

#### **40 Tariffs for Parking Vouchers and Parking Tickets**

40.1 The tariff for any vehicle left in a voucher or pay & display parking place during the permitted hours is set out in the Second Schedule.

## **PART IX**

### **PROVISIONS RELATING TO PARKING PLACES FOR LIMITED WAITING**

41 Those parking places identified on the Order Plans as parking places for limited waiting may be used during the permitted hours by vehicles for a period not exceeding the specified time limit PROVIDED THAT a vehicle does not leave and return to the same parking place within the specified no return time.

## **PART X**

### **PROVISIONS RELATING TO PARKING PLACES FOR SPECIFIED VEHICLES**

42 Those parking places identified on the Order Plans as parking places for specified vehicles may only be used during the permitted hours by vehicles of that Class.

**FIRST SCHEDULE**  
**ORDERS TO BE REVOKED**

1. West Sussex County Council (Crawley Borough) (Parking Places and Traffic Regulation) Order 2009
2. West Sussex County Council (Crawley Borough) (Parking Places and Traffic Regulation) Order 2009  
(Minor Disabled Bays) Order 2009
3. West Sussex County Council ((Crawley Borough) (Parking Places and Traffic Regulation) Order 2009)  
(Amendment No.1) Order 2009
4. West Sussex County Council ((Crawley Borough) (Parking Places and Traffic Regulation) Order 2009)  
(Amendment No.1) Order 2010
5. West Sussex County Council ((Crawley Borough) (Parking Places and Traffic Regulation) Order 2009)  
(Amendment No.2) Order 2010

**SECOND SCHEDULE**  
**Charges And Tariffs**

1. **COST OF RESIDENTS' PERMITS**

In the case of residents' parking the sum of £30 for the first permit issued to a household and £60 for any subsequent permits issued to that household in any period of 12 months running from the beginning of the month in which the residents' permit first becomes valid; or

In the case of non residents' parking the sum of £200 for a period of 12 months running from the beginning of the month in which the permit first becomes valid.

2. **COST OF VISITORS' PERMITS**

The cost of visitors' permits shall be:  
20 pence for each 2 hours (or part thereof)

3. **COST OF PAY AND DISPLAY TICKET AND PARKING VOUCHERS**

The charges for pay and display tickets and parking vouchers shall be:

The Initial Charge shall be:

**Tariff 9**

50p for up to 30 minutes  
£1.00 for up to 1 hour

**Tariff 10**

20p for up to 30 minutes  
40p for up to 1 hour  
60p for up to 1 hour 30 minutes  
80p for up to 2 hours  
£1.00 for up to 2 hours 30 minutes  
£1.20 for up to 3 hours

4. **COST OF DISPENSATION NOTICES**

£1 per day (or part thereof) or  
£5 per week (or part thereof)

5. **COST OF COUNTYWIDE PERMITS**

In the case of Countywide permits the sum of £5 for a period of 12 months running from the beginning of the month in which the residents' permit first becomes valid

6. **COST OF HEALTH CARE PERMITS**

In the case of Healthcare permits the sum of £2 for a period of 12 months running from the beginning of the month in which the Health Care permit first becomes valid

7. **COST OF RESIDENT'S CARERS PERMITS**

In the case of resident's carer's permit as per a residents' permit, and forming a part of that household's allocation for residents' parking.

8. **PARKING BAY SUSPENSIONS**

In the case of a parking bay suspension, the sum of £15 per day (or part thereof) for the suspension of parking within an area of up to 2 car lengths (10m).

**THIRD SCHEDULE**  
**List Of Streets And Parts Of Streets Within The Controlled Parking Zone(s)**

**Crawley CPZ**

**Zone A**

Albany Road  
Alpha Road  
Buckmans Road  
Copse Crescent  
Crabtree Road  
Church Street  
Deerswood Road  
Ewhurst Close  
Ewhurst Road  
Furzefield  
Ginhams Road  
Horsham Road  
Ifield Road  
Kites Close  
Leopold Road  
Little Crabtree  
Lodge Close  
Meadowlands  
Princess Road  
Prospect Place  
Reynolds Road  
St Johns Road  
St Peters Road  
Smalls Mead  
Spencers Road  
Spurgeon Close  
Sunnymead  
The Link  
Town Barn Road  
Town Mead  
Victoria Road  
West Green Drive

**Zone B**

Applefield  
Barnfield Road  
Boundary Road – (between Boundary Road and Woodfield Road)  
Clappers Gate  
Cobbles Crescent  
Cross Path  
Glebe Close  
Hollybush Road  
Kilnmead  
Kilnmead Close  
London Road  
Marlow Court  
Mead Road  
Path Lonk  
Northgate Parade  
Railey Road  
The Parade  
Vanners  
Woodfield Road  
Woolborough Close  
Woolborough Road

**Zone C**

Brookside  
Broomdashers Road  
Crawters Close  
Eastwood  
Friars Rookery  
Gales Drive – (north side Nos. 9-86 and south side Nos. 10-76)  
Mitchells Road  
Monksfield  
Priors Walk  
Ridgeside  
Rowan Close  
Three Bridges road – (north side Nos. 47-78 and south side Nos. 90-136)

**Zone D**

Barley Close  
Beechside  
Brewer Road  
Brighton Road  
Clitherow Gardens  
East Park  
Holmcroft  
Oakhaven  
Malthouse Road  
Malthouse Road (southern cul-de-sac)  
Southgate Road

**Zone E**

Brighton Road  
Deene Road  
East Park  
Horsham Road  
Lyndhurst Close  
Oak Road  
Perryfield Road  
Springfield Road  
Stonefield Close  
West Street

**Zone F**

Crabbet Road  
Gales Drive – (north side Nos. 97-113 and south side from cul-de-sac to No. 114)  
Hazelwick Road  
Jubilee Walk  
Kimberley Road  
Mill Road  
New Street  
North Road  
Three Bridges Road – (north side Nos. 123-249 and south side Nos. 150-196)  
Wassand Close  
West Way

**Zone J**

Northgate Road  
Dyers Almshouses

**FOURTH SCHEDULE**

**Key & Order Plans**

THE Common Seal of THE  
WEST SUSSEX COUNTY COUNCIL  
was hereto affixed the SIXTEENTH

day of MARCH 2010

*M Marshall*

Authorised Signatory

I HEREBY CERTIFY THIS TO  
BE A TRUE COPY OF THE  
ORIGINAL DOCUMENT

*Tony Keen*

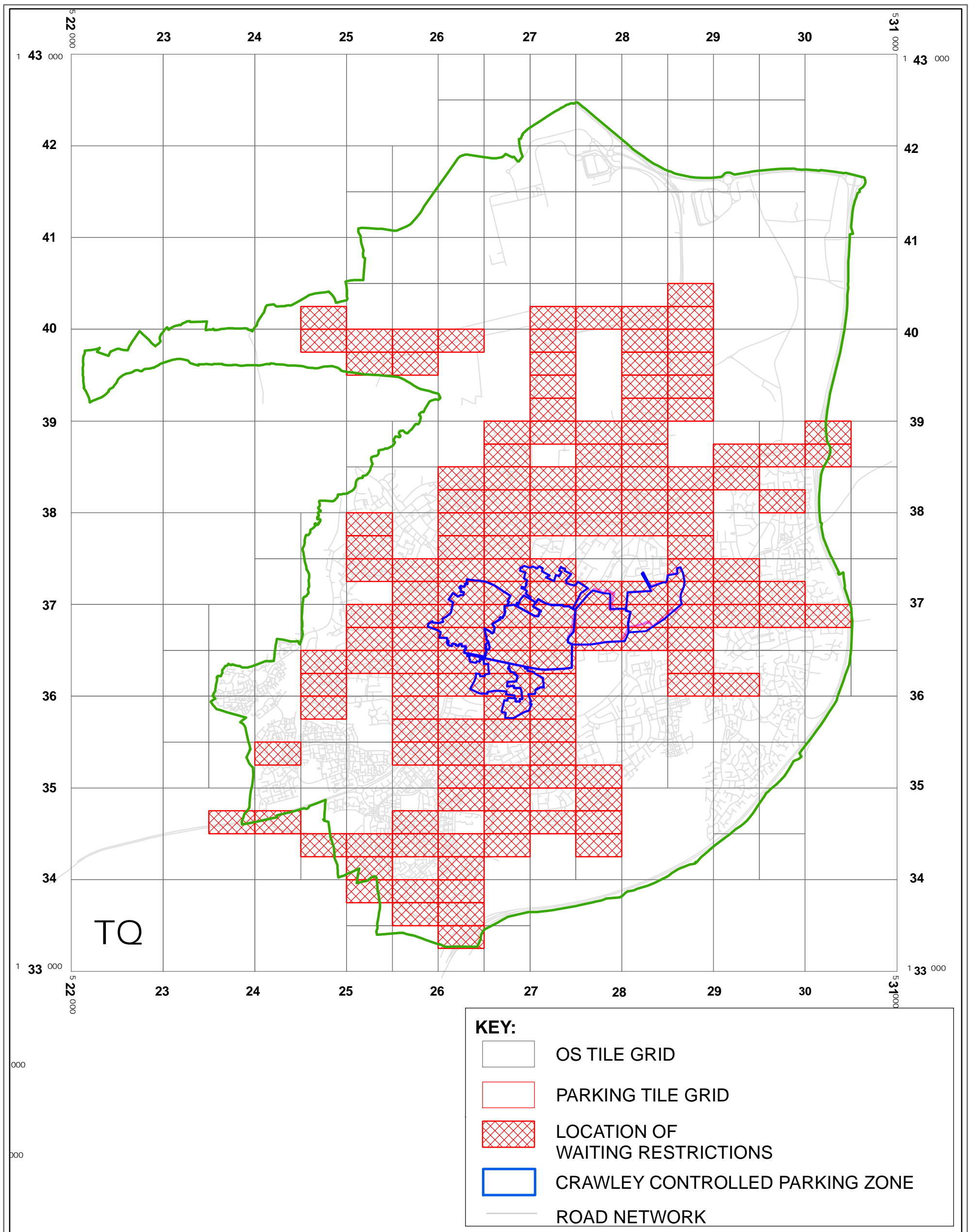
Authorised Officer

WEST SUSSEX COUNTY COUNCIL



04/08 DELEGATED AUTHORITY

# CRAWLEY BOROUGH: LOCATION OF WAITING RESTRICTIONS



West Sussex County Council  
Infrastructure  
The Grange  
Tower Street  
Chichester  
West Sussex  
PO19 1RH

CRAWLEY BOROUGH

LOCATION OF WAITING RESTRICTIONS

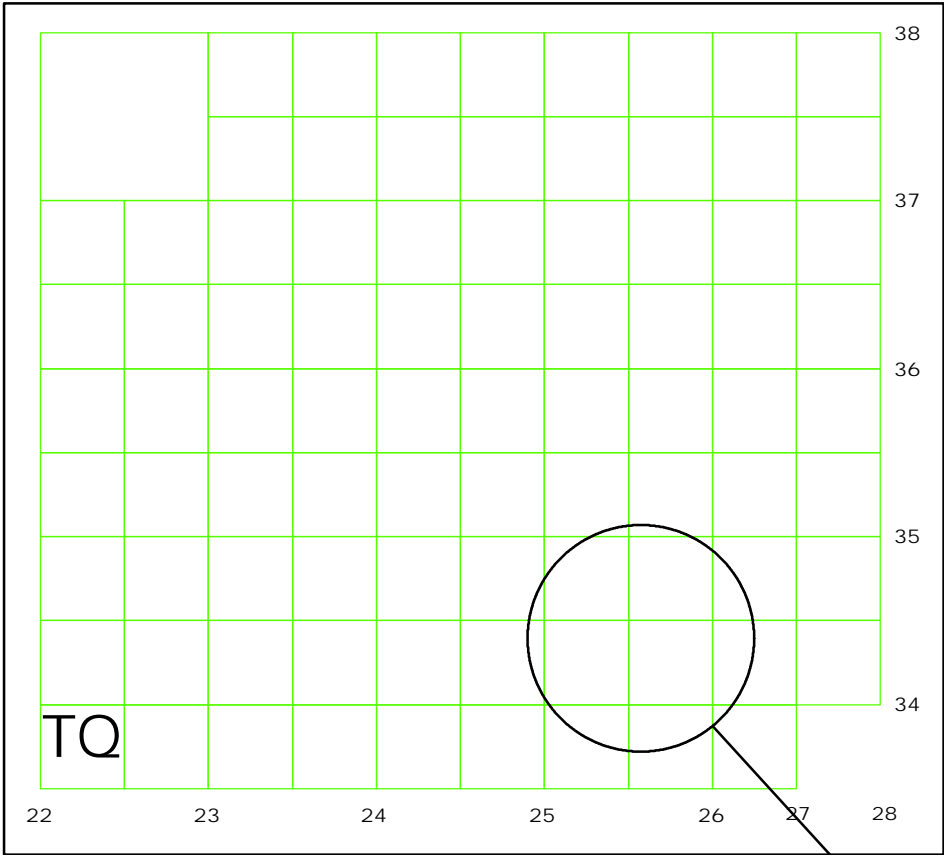


Reproduced from or based upon 2009 Ordnance Survey mapping with permission of the Controller of HMSO (c) Crown Copyright reserved. Unauthorised reproduction infringes Crown copyright and may lead to prosecution or civil proceedings West Sussex County Council Licence No. 100023447

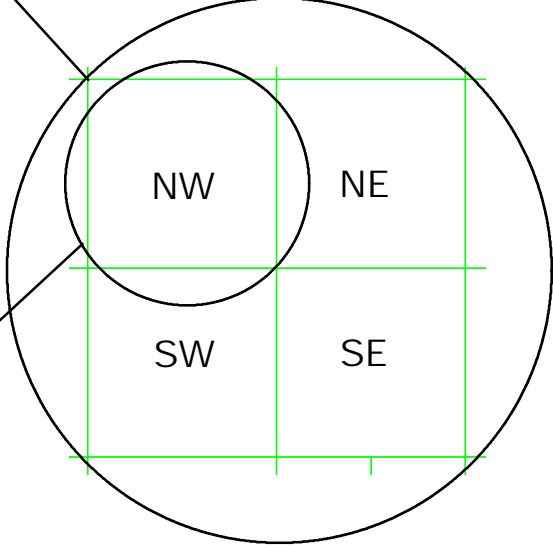
SCALE: 1:40,000  
12/04/2010

CRAWLEY BOROUGH: TILE REFERENCES

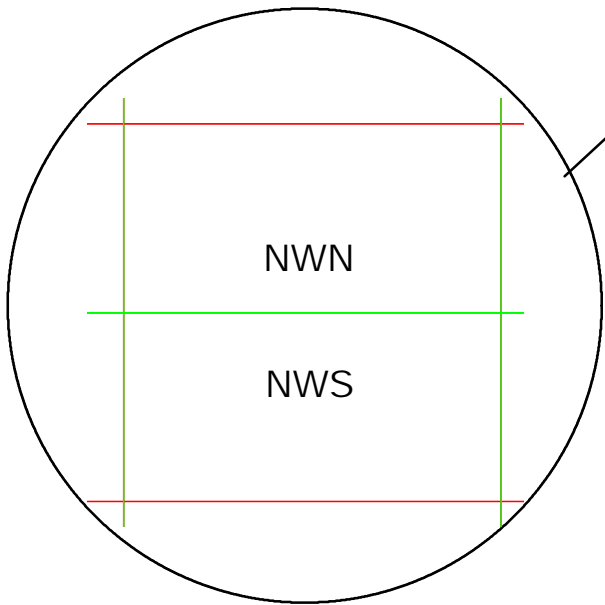
1. OS tile references



2. Tile subdivided into quadrants  
Example: TQ2634
















3. Tile quadrant further subdivided  
Example: TQ2634NW



FOURTH SCHEDULE  
Schedule of Waiting Restrictions



All areas over which the provision of the orders apply are defined by the shaded areas as shown on the following plans plus a contiguous area not indicated on the plans of verge and/or footway between the carriageway edge and the highway boundary. The plans in this schedule are based upon grid references of the Ordnance Survey National Grid defined by the OSGB 36 triangulation.


Prohibition of waiting

|     |   |            |   |     |   |         |  |
|-----|---|------------|---|-----|---|---------|--|
| 100 |    | z_circle   | No waiting, loading and unloading at any time | 116 |    | pat064  | No waiting 10.00am-11.00am, 2.00pm-3.00pm Mon-Fri      |
| 101 |    | check      | No waiting at any time                        | 119 |    | tic2    | No waiting 2.00pm-3.00pm Mon-Fri                       |
| 103 |    | brick 1    | No waiting 7.00am-7.00pm any day              | 147 |    | usgs669 | No waiting 6.00pm Thursdays- 8.00pm Saturdays          |
| 105 |  | smallwave2 | No waiting 8.00am-6.00pm any day              | 158 |  | pat 046 | No waiting 9.00am-5.00pm Mon-Sat except bank holidays  |
| 107 |  | pat020     | No waiting 8.00am-6.00pm Mon-Sat              | 161 |  | pat063  | No waiting 9.00am-5.00pm Mon-Fri except bank holidays  |
| 112 |  | dot5       | No waiting 8.00am-6.00pm Mon-Fri              | 171 |  | circle4 | No waiting 8.00am-10.00am Mon-Sat except bank holidays |
| 113 |  | pat 062    | No waiting 8.00am-5.00pm Mon-Fri              |     |   |         |  |




Prohibition of loading

|     |   |         |   |
|-----|---|---------|---|
| 208 |  | tic2    | No loading and unloading 10.00am-4.00pm |
| 218 |  | circle2 | No loading and unloading at any time    |

|     |   |         |  |
|-----|---|---------|--|
| 225 |  | usgs401 | No waiting at any time, loading and unloading 10.30am-4.00pm Mon-Sat |
|-----|---|---------|--|

Charged on-street parking


|     |   |      |  |
|-----|---|------|--|
| 309 |  | tic2 | Pay and Display up to 1hr 9.00am-5.00pm Mon-Sat Tariff 9 |
|-----|---|------|--|


|     |   |            |  |
|-----|---|------------|--|
| 320 |  | smallwave2 | Pay & Display up to 1hr No return within 1hr 9.00am-5.00pm Mon-Thur Tariff 9 |
|-----|---|------------|--|

Shared Residents Parking & Charged On-street Parking

|     |   |        |  |
|-----|---|--------|--|
| 419 |  | pat079 | Voucher, Pay and Display and Residents' and Visitors' permit holders Only 9.00am-5.00pm Mon-Sat except bank holidays Tariff 10 |
|-----|---|--------|--|


Residents Parking

|     |   |         |   |
|-----|---|---------|---|
| 512 |  | usgs503 | Residents' and Visitors' permit holders only 9.00am-5.00pm Mon-Sat except bank holidays |
|-----|---|---------|---|

|     |   |         |   |
|-----|---|---------|---|
| 516 |  | usgs721 | Residents' and Visitors' permit holders only 9.00am-5.00pm Mon-Fri except bank holidays |
|-----|---|---------|---|

Shared Residents Parking & Free Limited Waiting


610



pat063

Residents' and Visitors' permit holders and Limited Waiting for 1hr No return within 1hr for non-permit holders 9.00am-5.00pm Mon-Sat except bank holidays

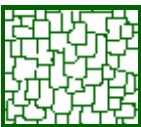
614



pat019

Residents' and Visitors' permit holders and Limited waiting for 2hrs No return within 2hrs for non-permit holders 9.00am-5.00pm Mon-Sat except bank holidays


615



scale1

Residents' and Visitors' permit holders and Limited Waiting for 4hrs No return within 2hrs for non-permit holders 9.00am-5.00pm Mon-Sat except bank holidays


619



brick1

Residents' and Visitors' permit holders and Limited Waiting for 20mins No return within 20mins for non-permit holders 9.00am-5.00pm Mon-Sat



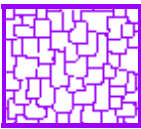



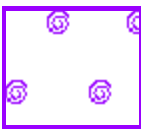


623






pat038

Residents' and Visitors' permit holders and Limited waiting for 2hrs No return within 2hrs for non-permit holders 9.00am-5.00pm Mon-Fri except bank holidays





Free Limited Waiting

|     |   |             |  |
|-----|---|-------------|--|
| 707 |    | pat020      | Waiting limited to 1hr No return within 1hr<br>9.00am-5.00pm Mon–Sat                         |
| 710 |    | pat040      | Waiting limited to 2hrs No return within 1hr<br>8.00am-6.00pm Mon–Sat                        |
| 715 |    | scale1      | Waiting limited to 1hr No return within 1hr<br>8.00am-6.00pm any day                         |
| 716 |    | shd62       | Waiting limited to 1hr No return within 1hr<br>8.00am-6.00pm Mon–Sat                         |
| 717 |   | shd102      | Waiting limited to 1hr No return within 1hr<br>8.00am-6.00pm Mon-Fri                         |
| 718 |  | smallweave2 | Waiting limited to 1hr No return within 1hr<br>10.00am-3.00pm Mon-Fri                        |
| 731 |  | pat011      | Waiting limited to 2hrs No return within 2hrs<br>8.00am-6.00pm Mon–Fri                       |
| 740 |  | usgs401     | Waiting limited to 2hrs No return within 2hrs 9.00am-<br>5.00pm Mon-Sat except bank holidays |
| 748 |  | usgs323     | Waiting limited to 2hrs No return within 2hrs<br>9.00am-5.00pm Mon–Fri except bank holidays  |


Specified Vehicles


|     |   |         |   |
|-----|---|---------|---|
| 802 |  | pat038  | Disabled persons vehicles 9.00am-5.00pm Mon-Sat |
| 810 |  | usgs503 | Loading bay-Goods vehicles only at any time     |
| 820 |  | usgs503 | Ambulance                                       |
| 830 |  | check   | Disabled persons vehicles at any time           |

916

|     |   |         |  |
|-----|---|---------|--|
| 844 |  | usgs721 | No stopping at any time except taxis                         |
| 845 |  | usgs602 | No waiting at any time except taxis                          |
| 849 |  | usgs723 | No waiting at any time except taxis                          |
| 854 |  | usgs617 | No waiting at any time except taxis<br>8.00am-6.00pm any day |

Clearways

|      |   |         |                   |
|------|---|---------|-------------------|
| 1100 |  | usgs503 | School Keep Clear |
|------|---|---------|-------------------|

|      |   |        |                     |
|------|---|--------|---------------------|
| 1102 |  | pat062 | 24hr Rural Clearway |
|------|---|--------|---------------------|

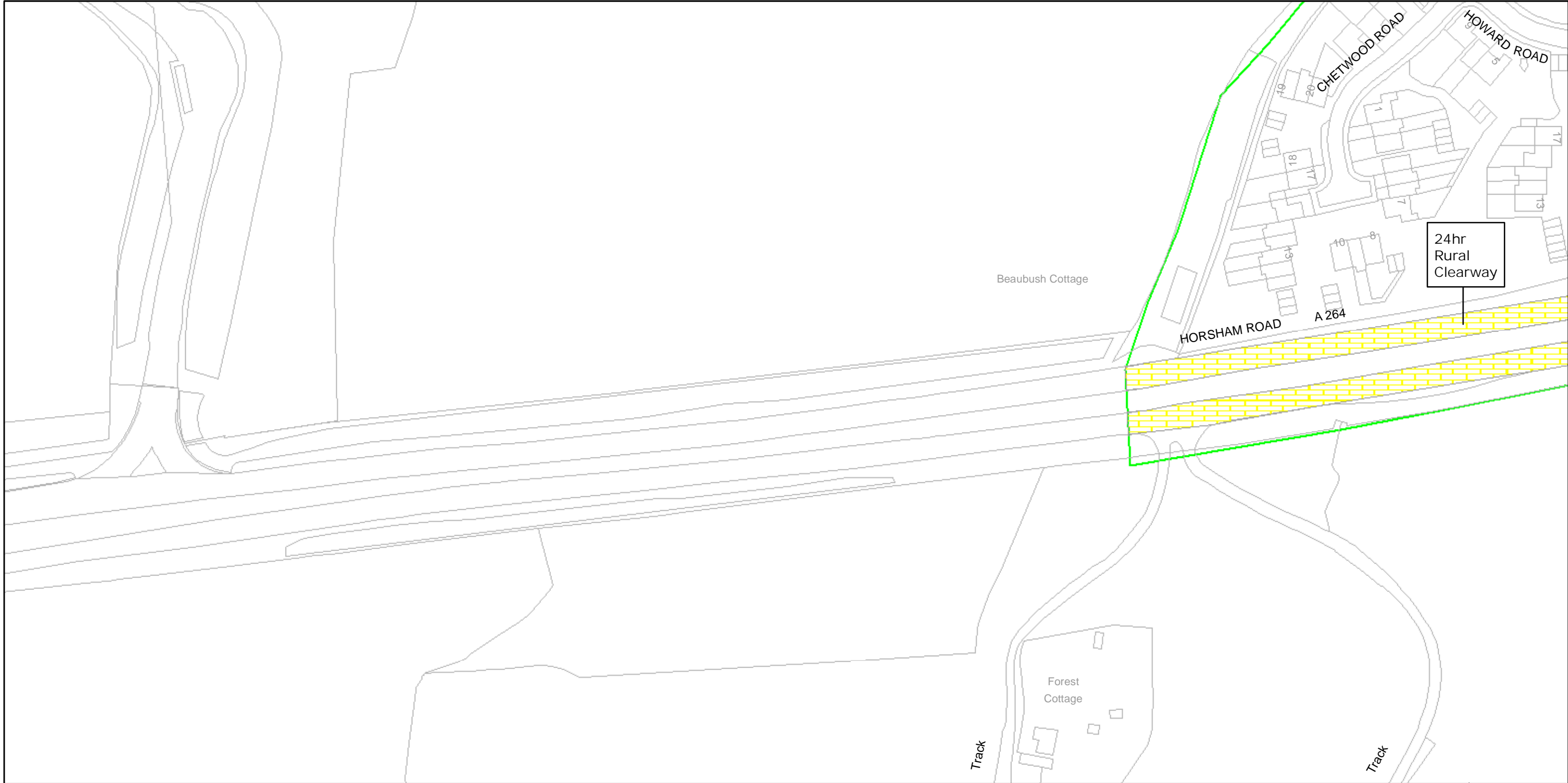


Boundary of Controlled Parking Zone



Crawley Borough Boundary

BEWBUSH



West Sussex County Council  
Infrastructure  
The Grange  
Tower Street  
Chichester  
West Sussex  
PO19 1RH

CRAWLEY BOROUGH: BEWBUSH WARD  
WAITING RESTRICTIONS

Reproduced from or based upon 2009 Ordnance Survey mapping with permission of the Controller of HMSO (c) Crown Copyright reserved.  
Unauthorised reproduction infringes Crown copyright and may lead to prosecution or civil proceedings West Sussex County Council Licence No. 100023447

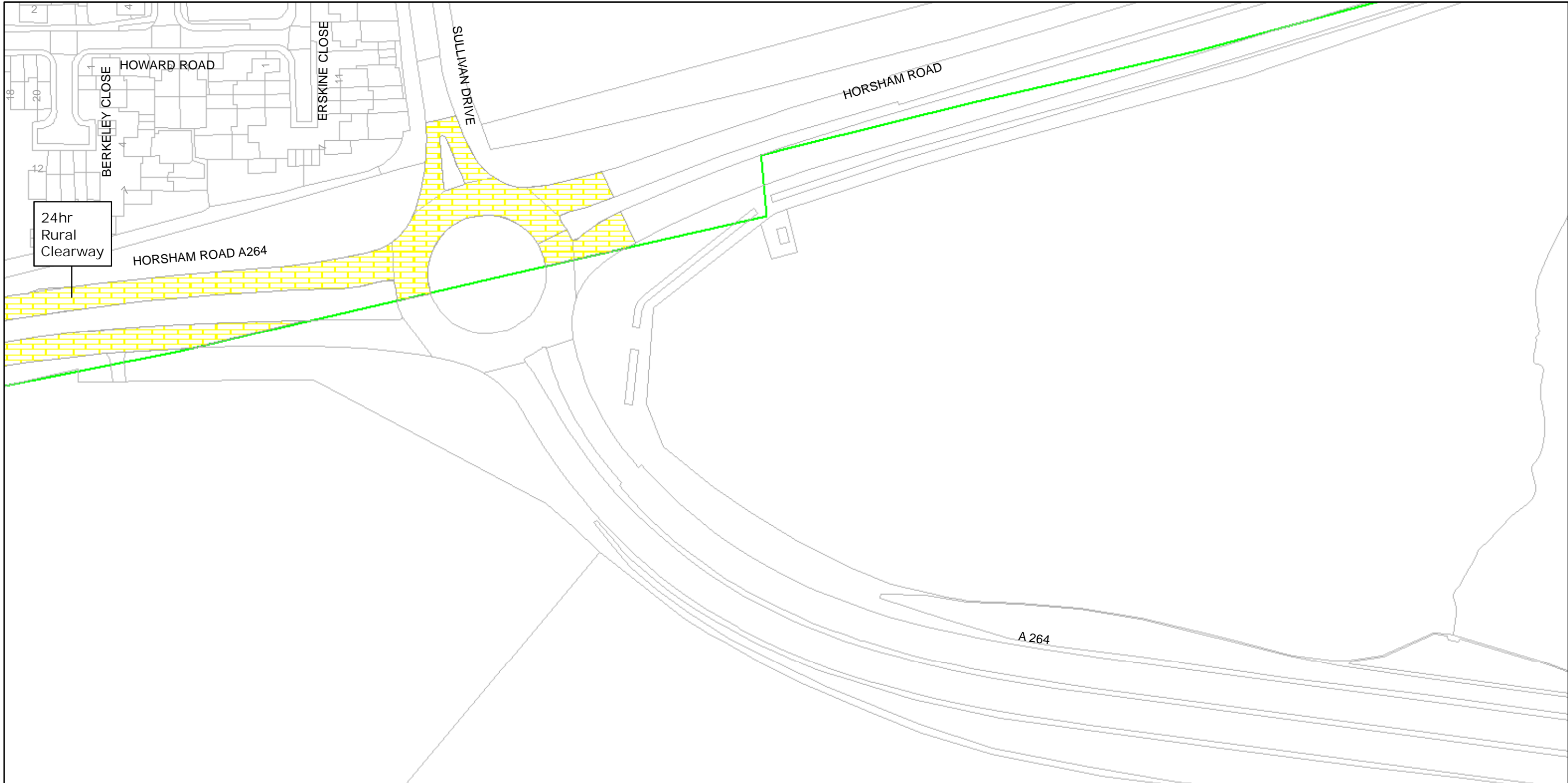
TILE REF NO:  
TQ2334NES

SHEET ISSUE NO 1

SHEET ACTIVE FROM - 12/04/2010



SCALE:  
1:1250  
at A3 size



West Sussex County Council  
Infrastructure  
The Grange  
Tower Street  
Chichester  
West Sussex  
PO19 1RH

CRAWLEY BOROUGH: BEWBUSH WARD  
WAITING RESTRICTIONS

TILE REF NO:  
TQ2434NWS

SHEET ISSUE NO 1

SHEET ACTIVE FROM - 12/04/2010



SCALE:  
1:1250  
at A3 size

Reproduced from or based upon 2009 Ordnance Survey mapping with permission of the Controller of HMSO (c) Crown Copyright reserved.  
Unauthorised reproduction infringes Crown copyright and may lead to prosecution or civil proceedings West Sussex County Council Licence No. 100023447



West Sussex County Council  
Infrastructure  
The Grange  
Tower Street  
Chichester  
West Sussex  
PO19 1RH

Reproduced from or based upon 2009 Ordnance Survey mapping with permission of the Controller of HMSO (c) Crown Copyright reserved.  
Unauthorised reproduction infringes Crown copyright and may lead to prosecution or civil proceedings West Sussex County Council Licence No. 100023447

CRAWLEY BOROUGH: BEWBUSH WARD  
WAITING RESTRICTIONS

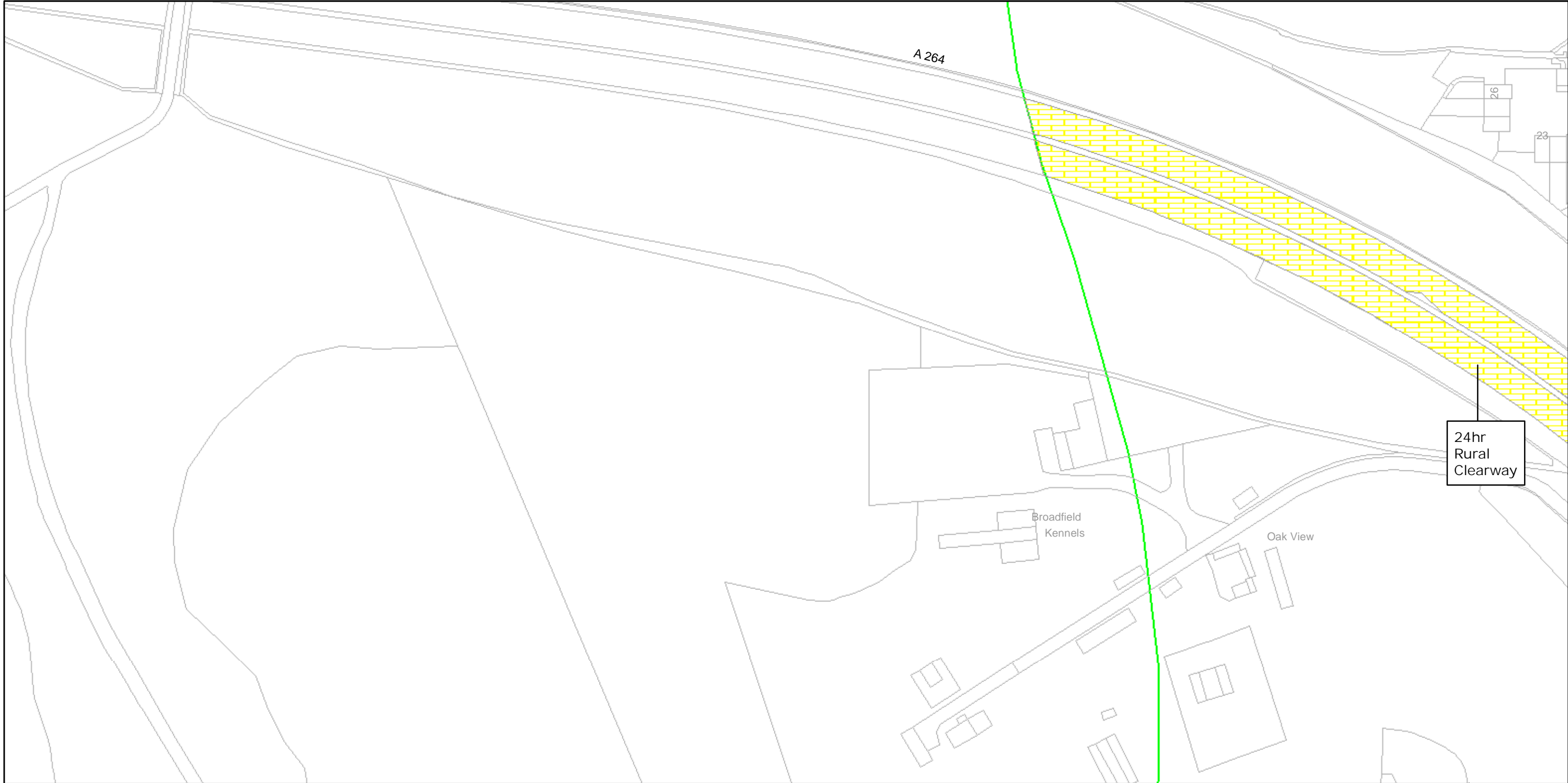
TILE REF NO:  
TQ2435SWN

SHEET ISSUE NO 1  
SHEET ACTIVE FROM - 12/04/2010

±  
SCALE:  
1:1250  
at A3 size



BROADFIELD NORTH



West Sussex County Council  
Infrastructure  
The Grange  
Tower Street  
Chichester  
West Sussex  
PO19 1RH

CRAWLEY BOROUGH: BROADFIELD NORTH WARD  
WAITING RESTRICTIONS

Reproduced from or based upon 2009 Ordnance Survey mapping with permission of the Controller of HMSO (c) Crown Copyright reserved.  
Unauthorised reproduction infringes Crown copyright and may lead to prosecution or civil proceedings West Sussex County Council Licence No. 100023447

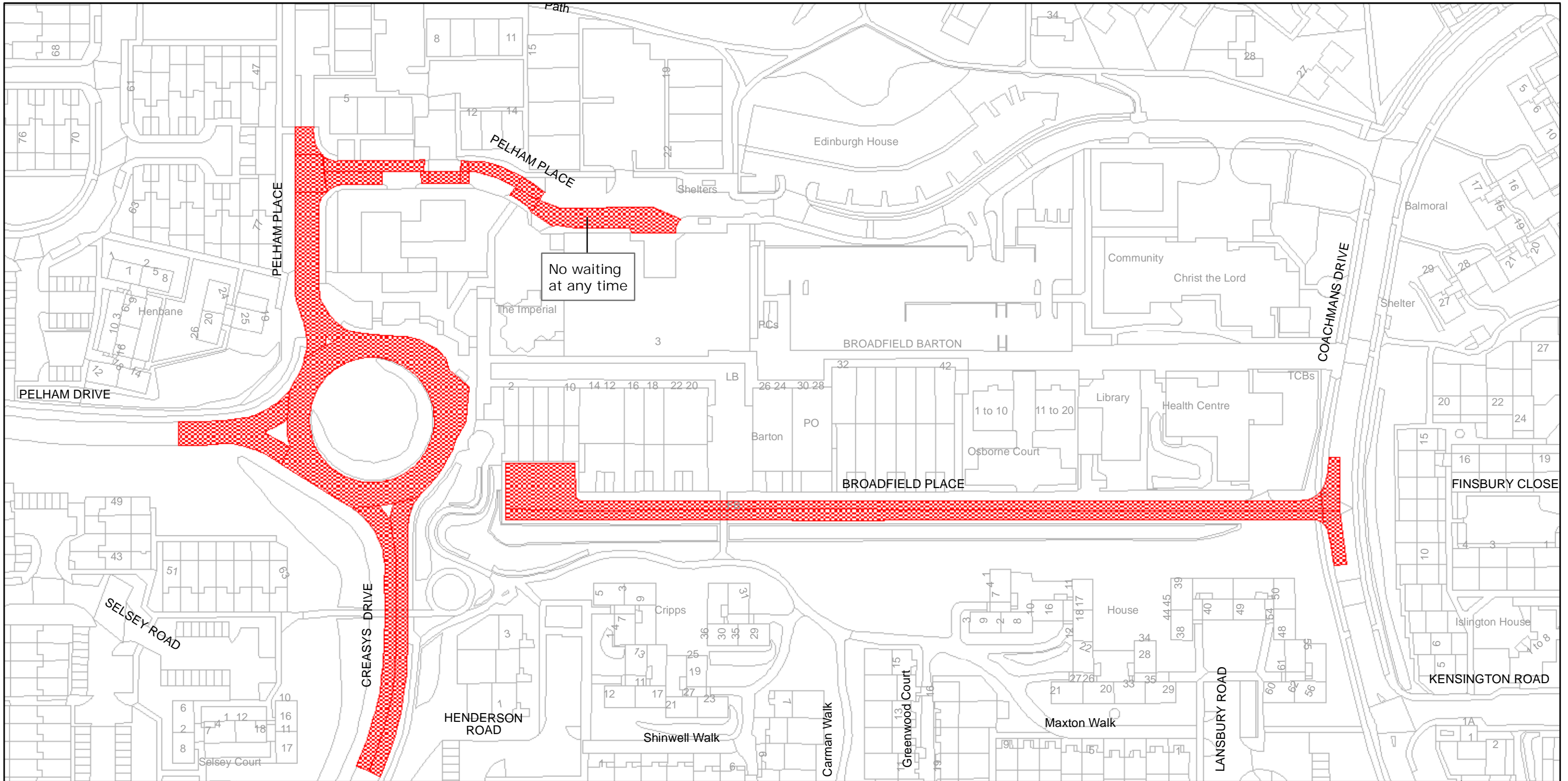
TILE REF NO:  
TQ2434SEN

SHEET ISSUE NO 1

SHEET ACTIVE FROM - 12/04/2010



SCALE:  
1:1250  
at A3 size



West Sussex County Council  
Infrastructure  
The Grange  
Tower Street  
Chichester  
West Sussex  
PO19 1RH


CRAWLEY BOROUGH: BROADFIELD NORTH AND  
BROADFIELD SOUTH WARDS

WAITING RESTRICTIONS

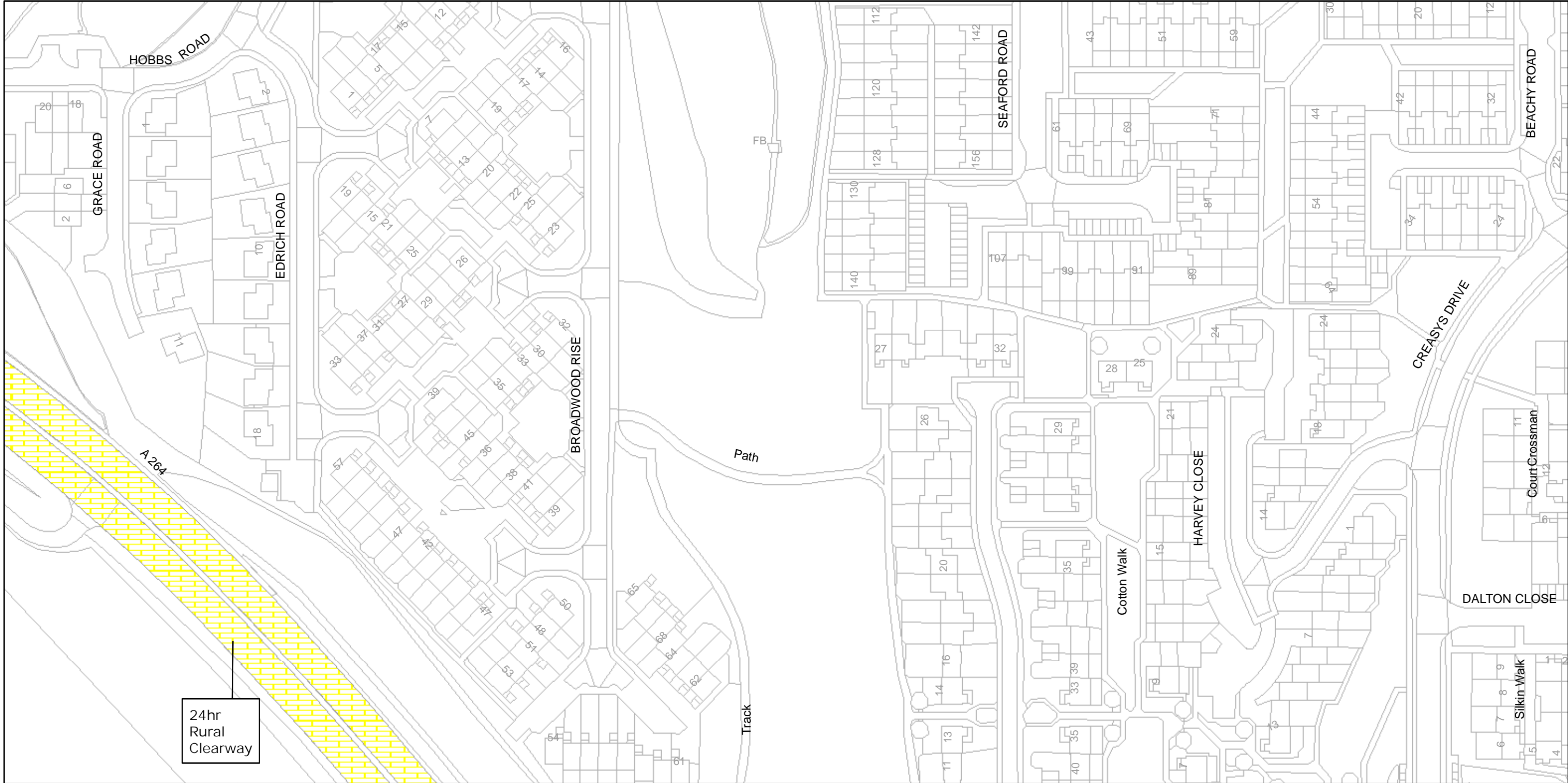
Reproduced from or based upon 2009 Ordnance Survey mapping with permission of the Controller of HMSO (c) Crown Copyright reserved.  
Unauthorised reproduction infringes Crown copyright and may lead to prosecution or civil proceedings West Sussex County Council Licence No. 100023447

TILE REF NO:  
TQ2534NES

SHEET ISSUE NO 1  
SHEET ACTIVE FROM - 12/04/2010



SCALE:  
1:1250  
at A3 size



West Sussex County Council  
Infrastructure  
The Grange  
Tower Street  
Chichester  
West Sussex  
PO19 1RH


CRAWLEY BOROUGH: BROADFIELD NORTH WARD

WAITING RESTRICTIONS

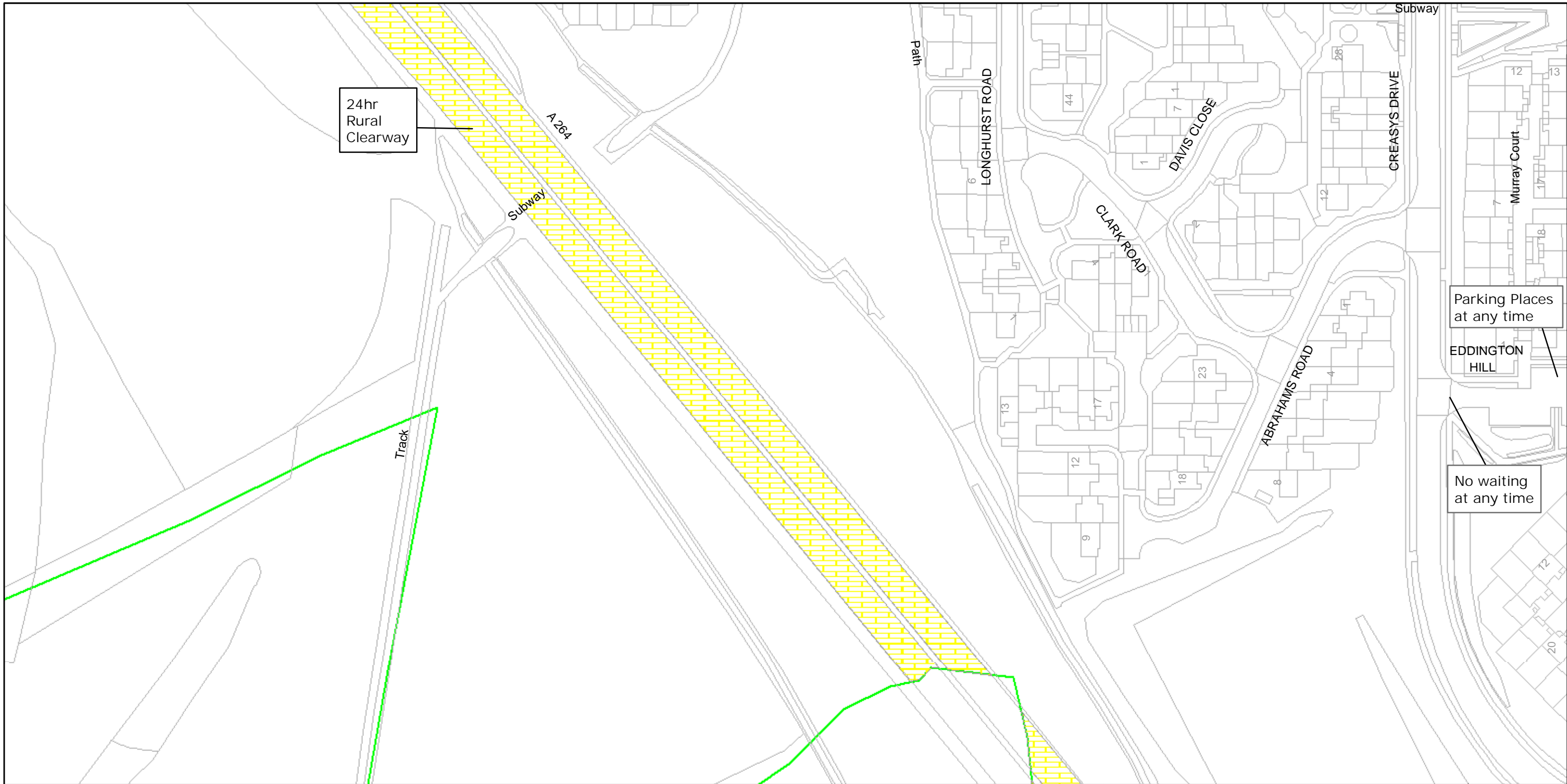
Reproduced from or based upon 2009 Ordnance Survey mapping with permission of the Controller of HMSO (c) Crown Copyright reserved.  
Unauthorised reproduction infringes Crown copyright and may lead to prosecution or civil proceedings West Sussex County Council Licence No. 100023447

TILE REF NO:  
TQ2534SWN

SHEET ISSUE NO 1  
SHEET ACTIVE FROM - 12/04/2010



SCALE:  
1:1250  
at A3 size



West Sussex County Council  
Infrastructure  
The Grange  
Tower Street  
Chichester  
West Sussex  
PO19 1RH

CRAWLEY BOROUGH: BROADFIELD NORTH AND  
BROADFIELD SOUTH WARDS

WAITING RESTRICTIONS

Reproduced from or based upon 2009 Ordnance Survey mapping with permission of the Controller of HMSO (c) Crown Copyright reserved.  
Unauthorised reproduction infringes Crown copyright and may lead to prosecution or civil proceedings West Sussex County Council Licence No. 100023447

TILE REF NO:  
TQ2534SWS

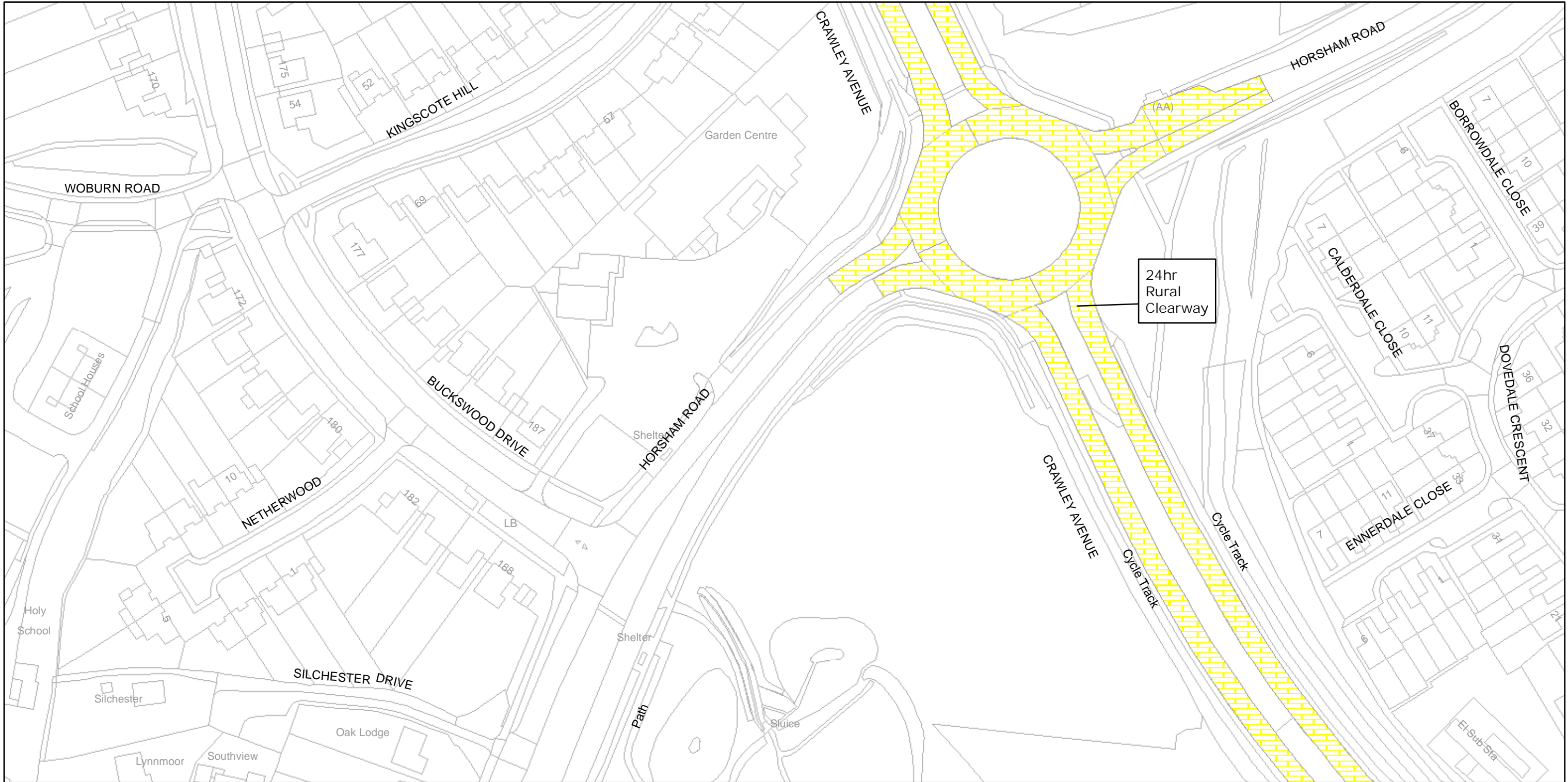
SHEET ISSUE NO 1

SHEET ACTIVE FROM - 12/04/2010



SCALE:  
1:1250  
at A3 size





West Sussex County Council  
Infrastructure  
The Grange  
Tower Street  
Chichester  
West Sussex  
PO19 1RH

CRAWLEY BOROUGH: BROADFIELD NORTH,  
GOSSOPS GREEN AND  
SOUTHGATE WARDS


WAITING RESTRICTIONS

Reproduced from or based upon 2009 Ordnance Survey mapping with permission of the Controller of HMSO (c) Crown Copyright reserved.  
Unauthorised reproduction infringes Crown copyright and may lead to prosecution or civil proceedings West Sussex County Council Licence No. 100023447

TILE REF NO:  
TQ2535NES

SHEET ISSUE NO 1

SHEET ACTIVE FROM - 12/04/2010



SCALE:  
1:1250  
at A3 size



West Sussex County Council  
Infrastructure  
The Grange  
Tower Street  
Chichester  
West Sussex  
PO19 1RH

CRAWLEY BOROUGH: BROADFIELD NORTH AND  
SOUTHGATE WARDS

WAITING RESTRICTIONS

TILE REF NO:  
TQ2535SEN

SHEET ISSUE NO 1

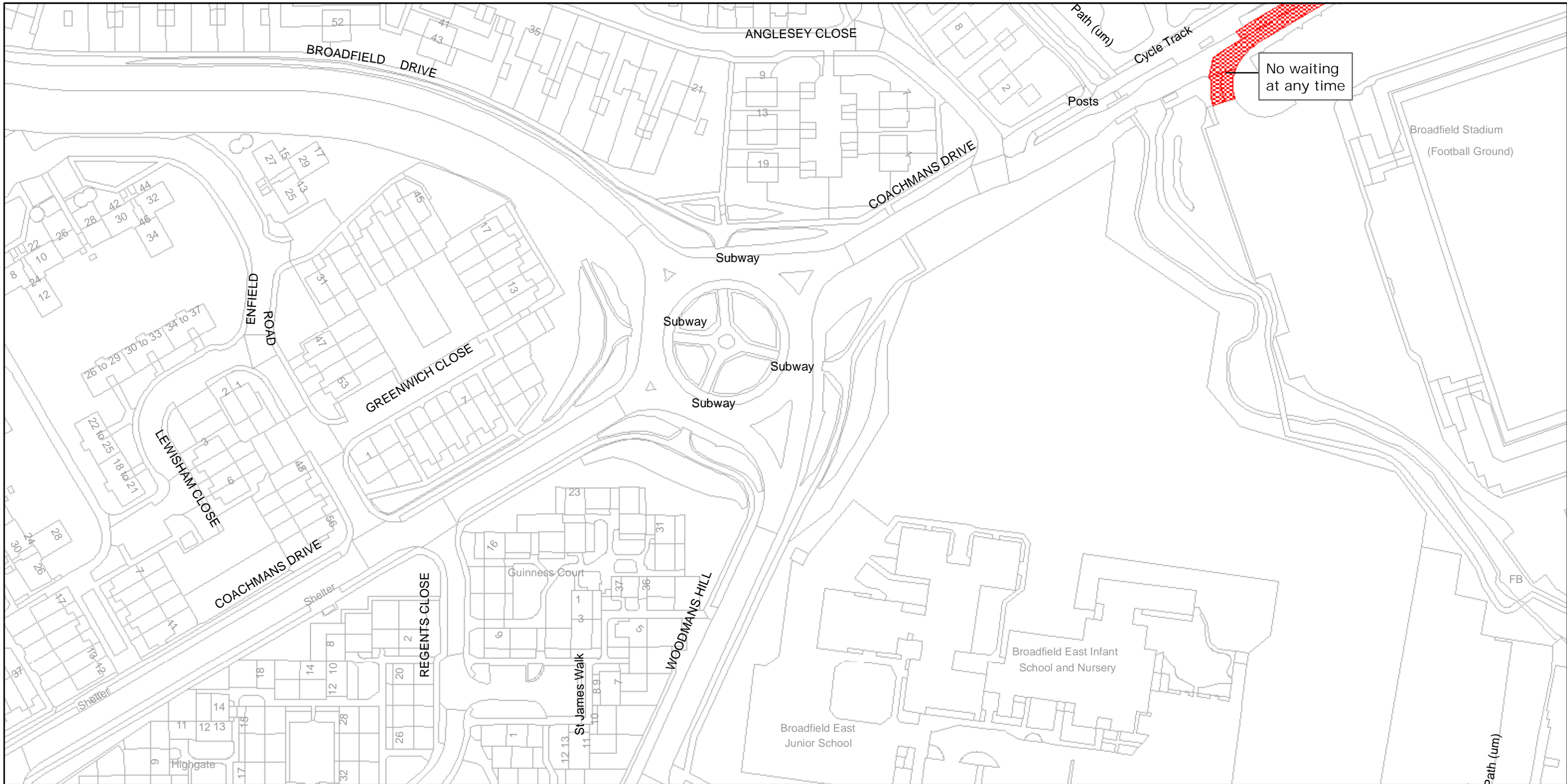
SHEET ACTIVE FROM - 12/04/2010



SCALE:  
1:1250  
at A3 size

Reproduced from or based upon 2009 Ordnance Survey mapping with permission of the Controller of HMSO (c) Crown Copyright reserved.  
Unauthorised reproduction infringes Crown copyright and may lead to prosecution or civil proceedings West Sussex County Council Licence No. 100023447





West Sussex County Council  
Infrastructure  
The Grange  
Tower Street  
Chichester  
West Sussex  
PO19 1RH

CRAWLEY BOROUGH: BROADFIELD NORTH AND  
BROADFIELD SOUTH WARDS


WAITING RESTRICTIONS

Reproduced from or based upon 2009 Ordnance Survey mapping with permission of the Controller of HMSO (c) Crown Copyright reserved.  
Unauthorised reproduction infringes Crown copyright and may lead to prosecution or civil proceedings West Sussex County Council Licence No. 100023447

TILE REF NO:  
TQ2634NWN

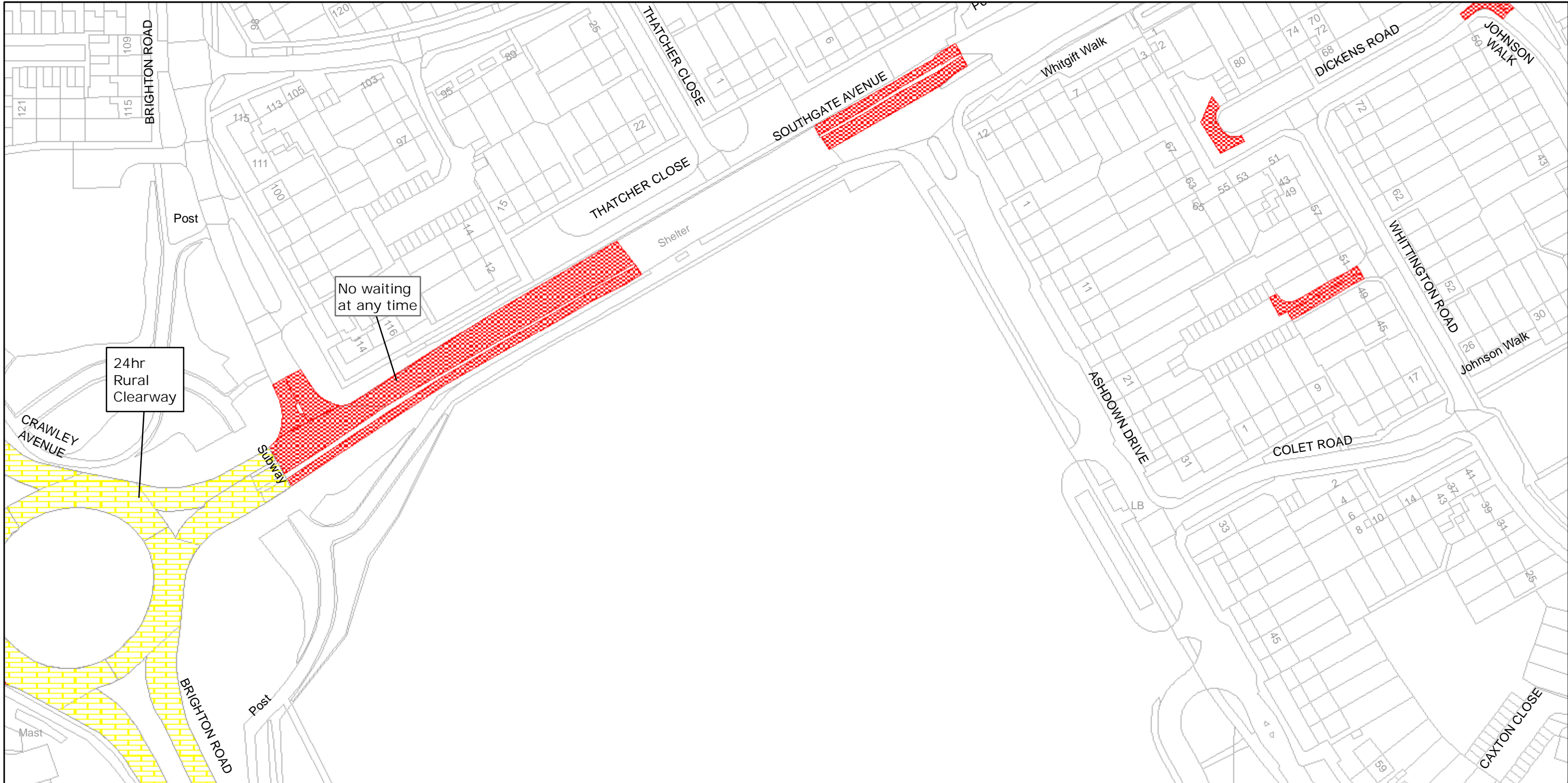
SHEET ISSUE NO 1

SHEET ACTIVE FROM - 12/04/2010



SCALE:  
1:1250  
at A3 size





West Sussex County Council  
Infrastructure  
The Grange  
Tower Street  
Chichester  
West Sussex  
PO19 1RH

CRAWLEY BOROUGH: BROADFIELD NORTH,  
BROADFIELD SOUTH, SOUTHGATE  
AND TILGATE WARDS


WAITING RESTRICTIONS

Reproduced from or based upon 2009 Ordnance Survey mapping with permission of the Controller of HMSO (c) Crown Copyright reserved.  
Unauthorised reproduction infringes Crown copyright and may lead to prosecution or civil proceedings West Sussex County Council Licence No. 100023447

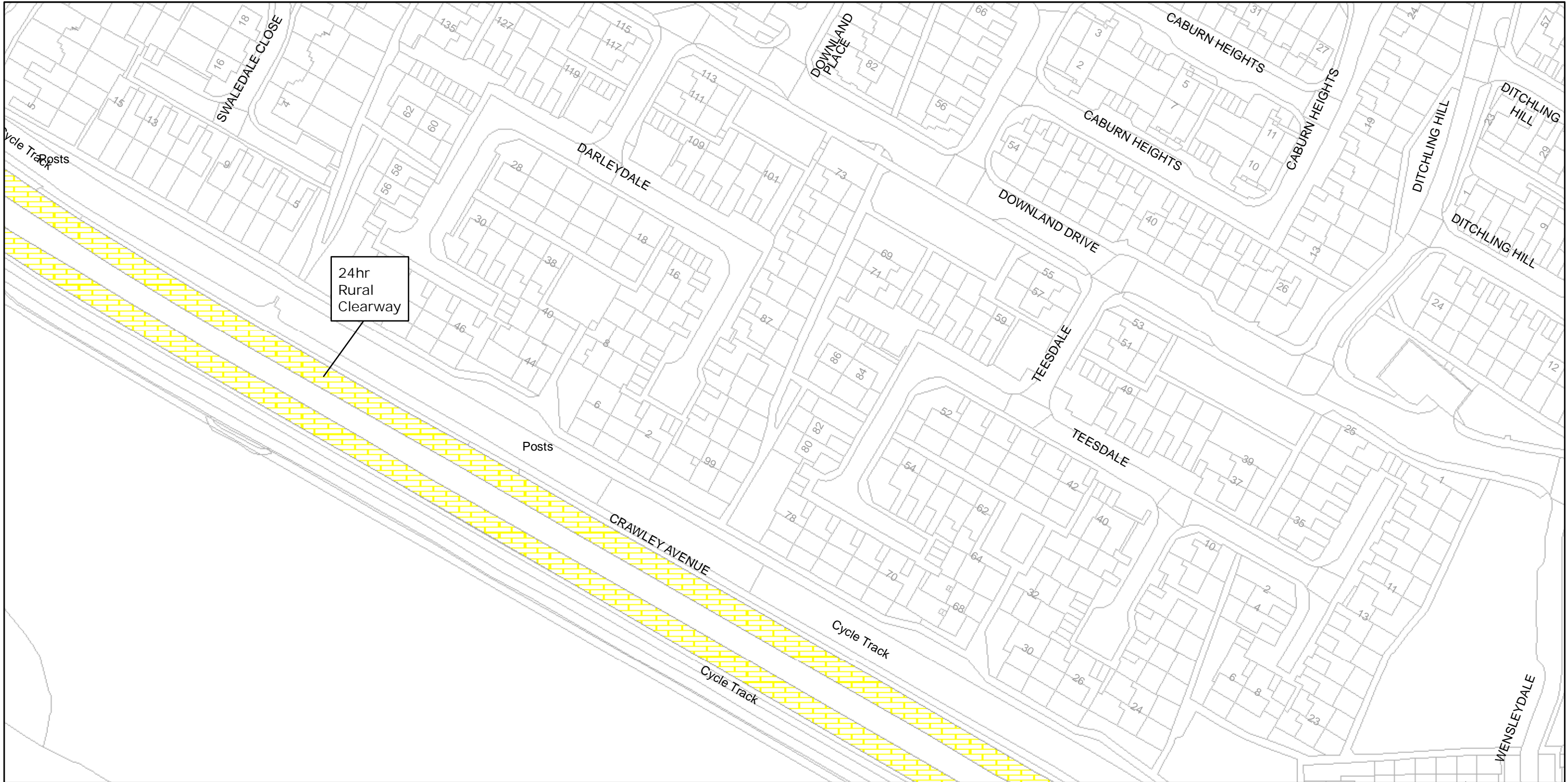
TILE REF NO:  
TQ2635SES

SHEET ISSUE NO 1

SHEET ACTIVE FROM - 12/04/2010



SCALE:  
1:1250  
at A3 size



West Sussex County Council  
Infrastructure  
The Grange  
Tower Street  
Chichester  
West Sussex  
PO19 1RH


CRAWLEY BOROUGH: BROADFIELD NORTH  
AND SOUTHGATE WARDS

WAITING RESTRICTIONS

TILE REF NO:  
TQ2635SWN

SHEET ISSUE NO 1

SHEET ACTIVE FROM - 12/04/2010



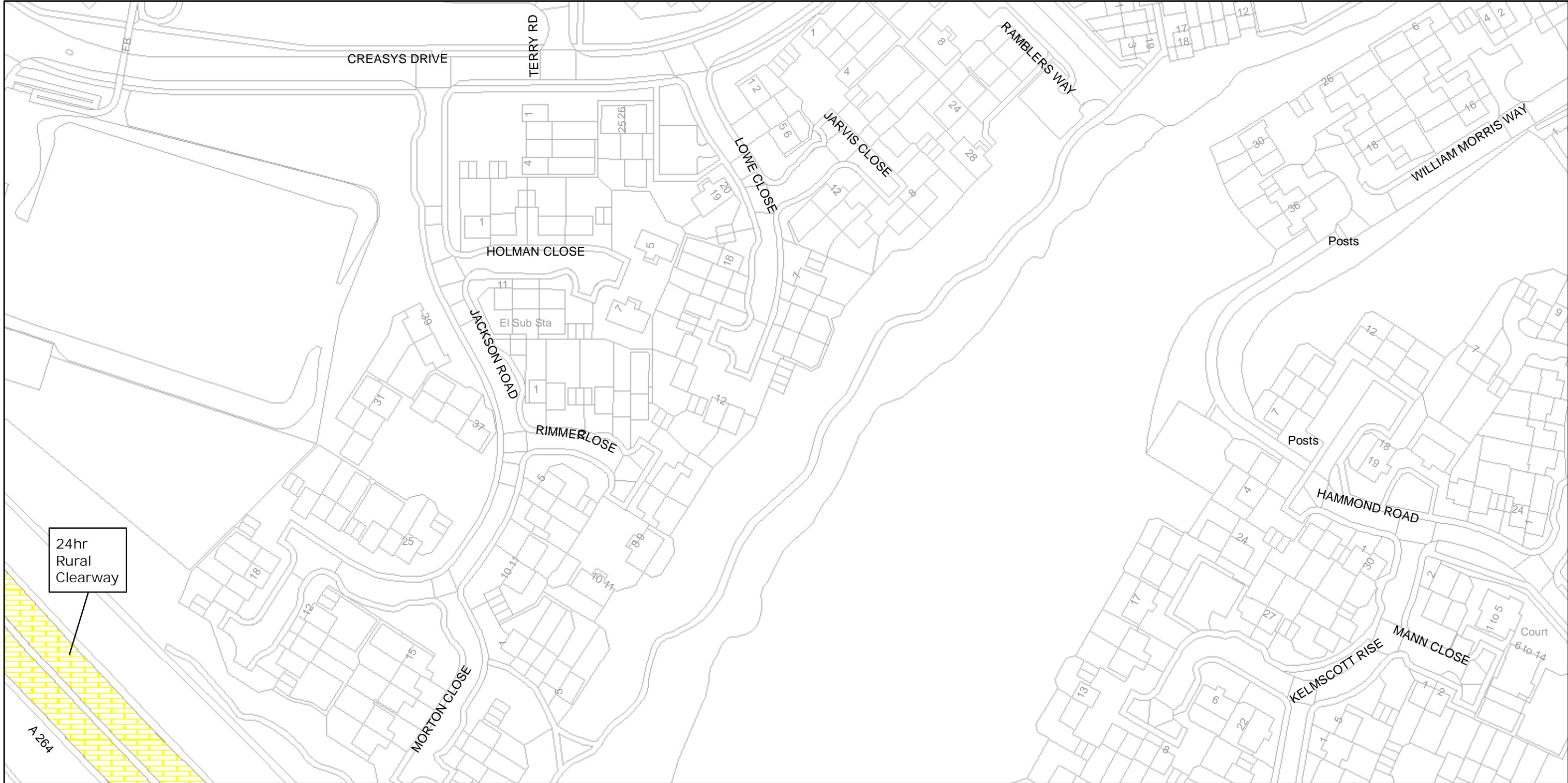
SCALE:  
1:1250  
at A3 size

Reproduced from or based upon 2009 Ordnance Survey mapping with permission of the Controller of HMSO (c) Crown Copyright reserved.  
Unauthorised reproduction infringes Crown copyright and may lead to prosecution or civil proceedings West Sussex County Council Licence No. 100023447





BROADFIELD SOUTH



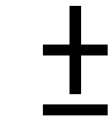
West Sussex County Council  
Infrastructure  
The Grange  
Tower Street  
Chichester  
West Sussex  
PO19 1RH

CRAWLEY BOROUGH: BROADFIELD SOUTH WARD  
WAITING RESTRICTIONS

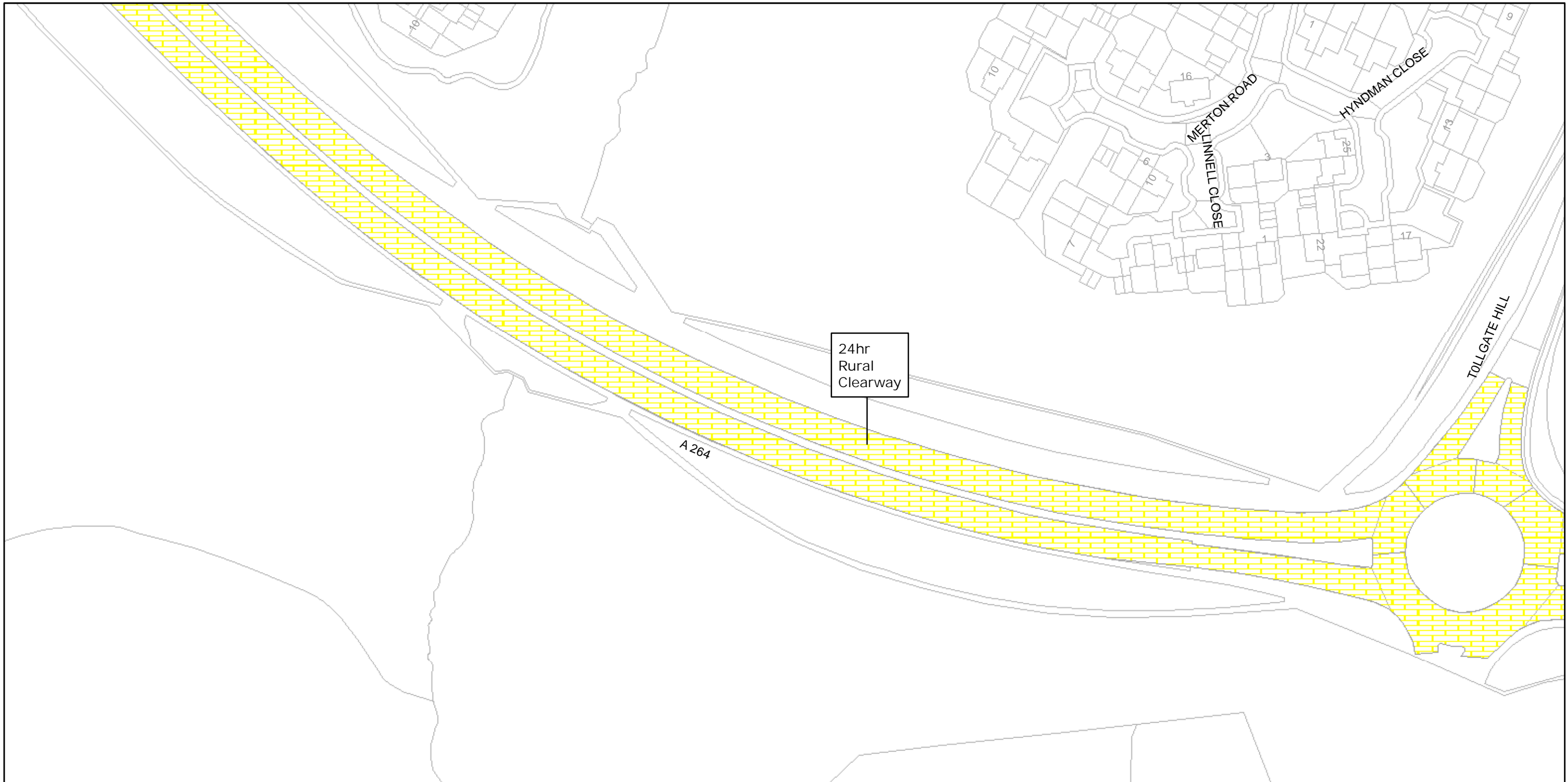
Reproduced from or based upon 2009 Ordnance Survey mapping with permission of the Controller of HMSO (c) Crown Copyright reserved.  
Unauthorised reproduction infringes Crown copyright and may lead to prosecution or civil proceedings West Sussex County Council Licence No. 100023447

TILE REF NO:  
TQ2533NEN

SHEET ISSUE NO 1  
SHEET ACTIVE FROM - 12/04/2010



SCALE:  
1:1250  
at A3 size



West Sussex County Council  
Infrastructure  
The Grange  
Tower Street  
Chichester  
West Sussex  
PO19 1RH


CRAWLEY BOROUGH: BROADFIELD SOUTH WARD  
  
WAITING RESTRICTIONS

Reproduced from or based upon 2009 Ordnance Survey mapping with permission of the Controller of HMSO (c) Crown Copyright reserved.  
Unauthorised reproduction infringes Crown copyright and may lead to prosecution or civil proceedings West Sussex County Council Licence No. 100023447

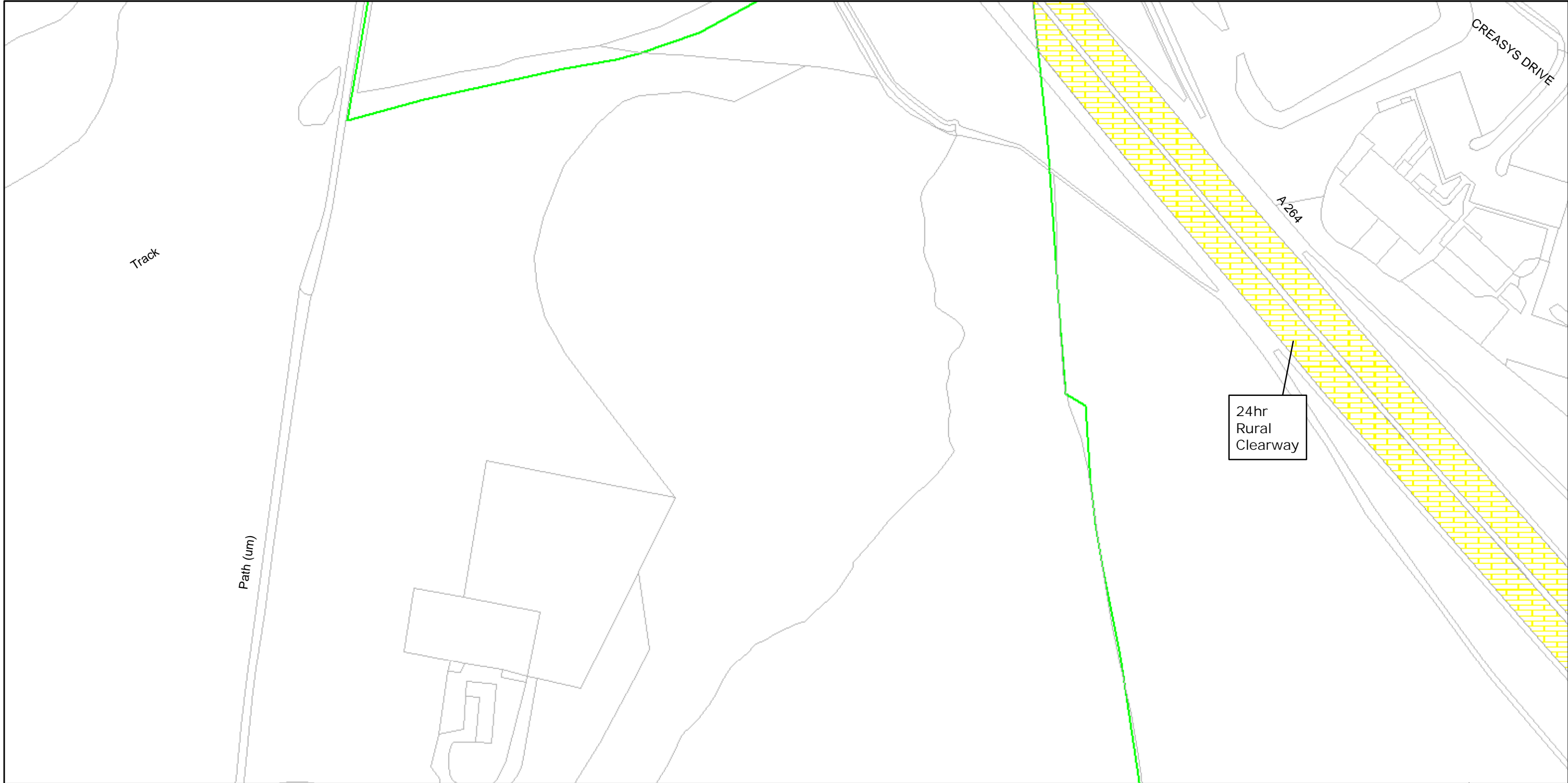
TILE REF NO:  
TQ2533NES

SHEET ISSUE NO 1

SHEET ACTIVE FROM - 12/04/2010



SCALE:  
1:1250  
at A3 size




West Sussex County Council  
Infrastructure  
The Grange  
Tower Street  
Chichester  
West Sussex  
PO19 1RH

CRAWLEY BOROUGH: BROADFIELD SOUTH WARD  
  
WAITING RESTRICTIONS

TILE REF NO:  
TQ2533NWN

SHEET ISSUE NO 1

SHEET ACTIVE FROM - 12/04/2010



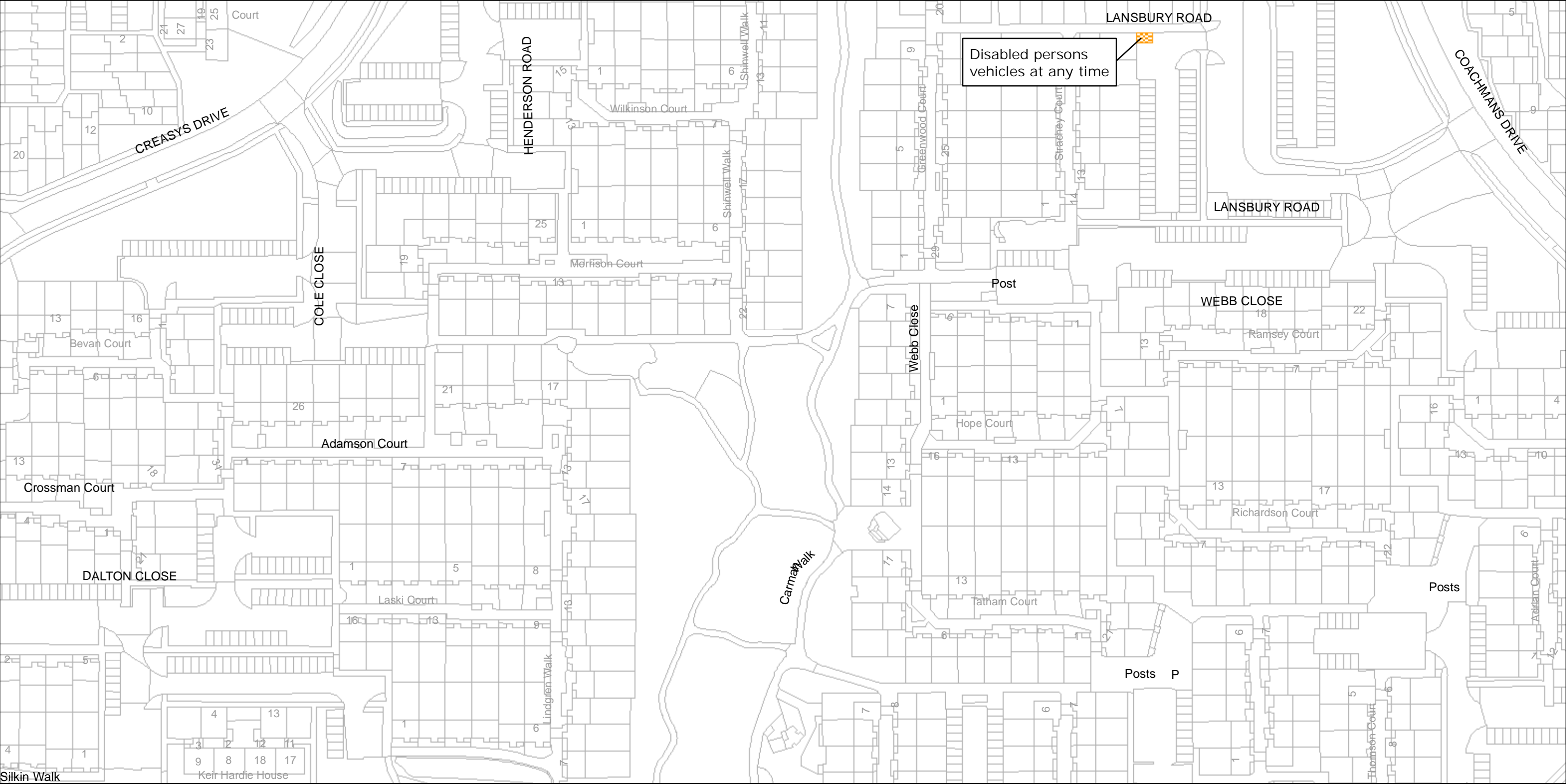
SCALE:  
1:1250  
at A3 size

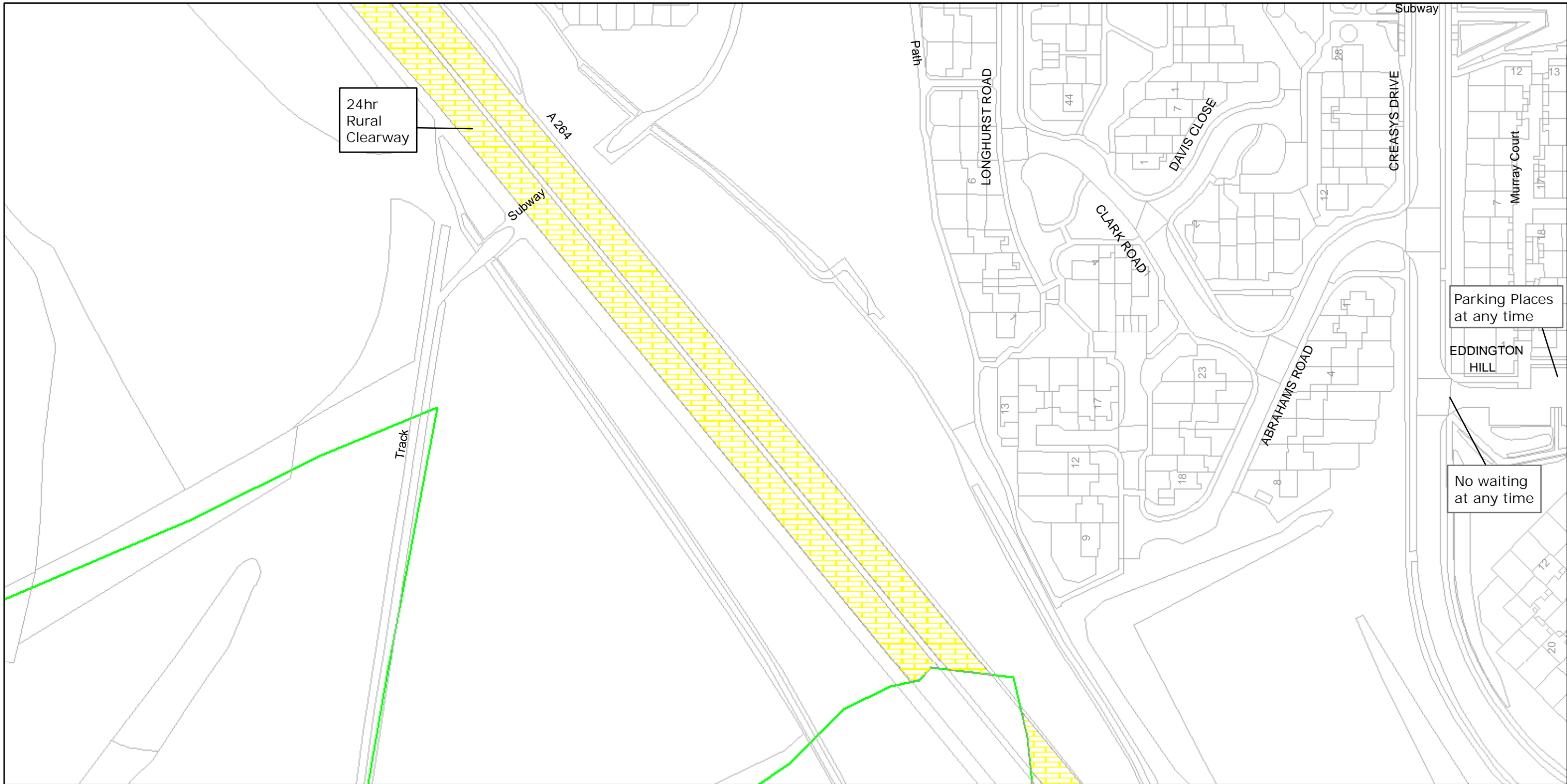
Reproduced from or based upon 2009 Ordnance Survey mapping with permission of the Controller of HMSO (c) Crown Copyright reserved.  
Unauthorised reproduction infringes Crown copyright and may lead to prosecution or civil proceedings West Sussex County Council Licence No. 100023447











West Sussex County Council  
Infrastructure  
The Grange  
Tower Street  
Chichester  
West Sussex  
PO19 1RH

CRAWLEY BOROUGH: BROADFIELD NORTH AND  
BROADFIELD SOUTH WARDS

WAITING RESTRICTIONS

Reproduced from or based upon 2009 Ordnance Survey mapping with permission of the Controller of HMSO (c) Crown Copyright reserved.  
Unauthorised reproduction infringes Crown copyright and may lead to prosecution or civil proceedings West Sussex County Council Licence No. 100023447

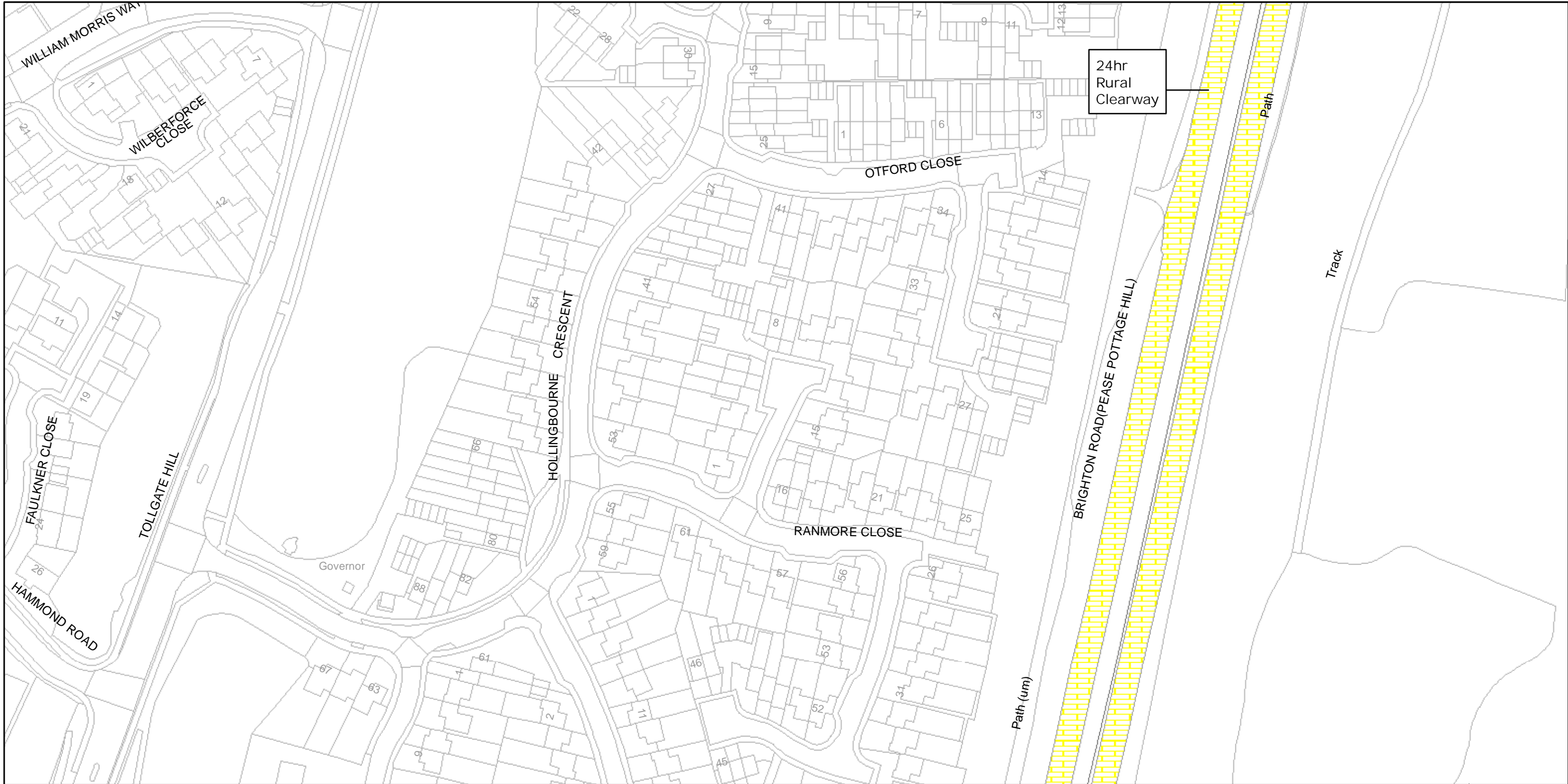
TILE REF NO:  
TQ2534SWS

SHEET ISSUE NO 1

SHEET ACTIVE FROM - 12/04/2010



SCALE:  
1:1250  
at A3 size



West Sussex County Council  
Infrastructure  
The Grange  
Tower Street  
Chichester  
West Sussex  
PO19 1RH

CRAWLEY BOROUGH: BROADFIELD SOUTH  
AND TILGATE WARDS

WAITING RESTRICTIONS

Reproduced from or based upon 2009 Ordnance Survey mapping with permission of the Controller of HMSO (c) Crown Copyright reserved.  
Unauthorised reproduction infringes Crown copyright and may lead to prosecution or civil proceedings West Sussex County Council Licence No. 100023447

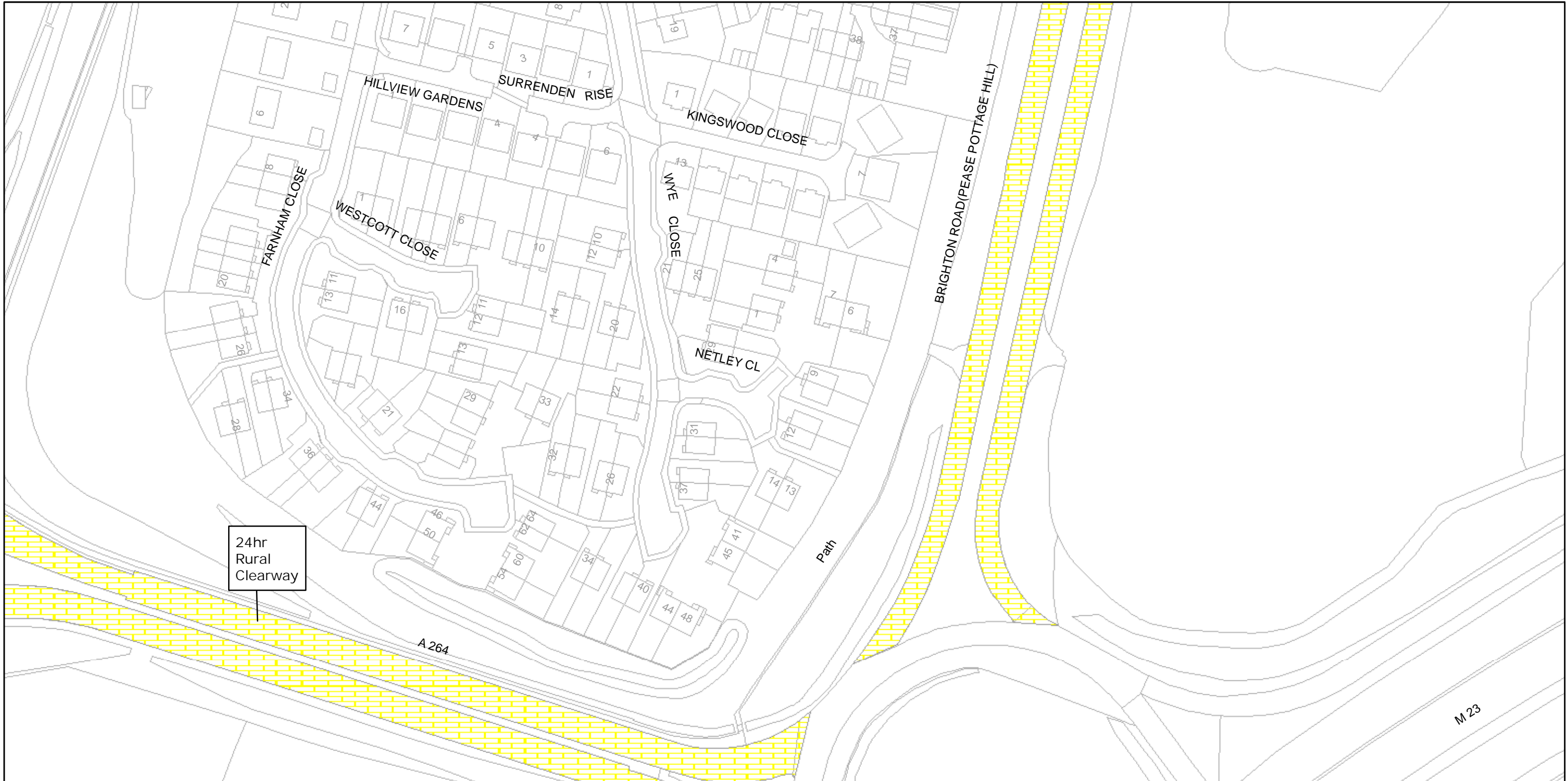
TILE REF NO:  
TQ2633NWN

SHEET ISSUE NO 1  
SHEET ACTIVE FROM - 12/04/2010



SCALE:  
1:1250  
at A3 size





West Sussex County Council  
Infrastructure  
The Grange  
Tower Street  
Chichester  
West Sussex  
PO19 1RH

CRAWLEY BOROUGH: BROADFIELD SOUTH  
AND TILGATE WARDS


WAITING RESTRICTIONS

Reproduced from or based upon 2009 Ordnance Survey mapping with permission of the Controller of HMSO (c) Crown Copyright reserved.  
Unauthorised reproduction infringes Crown copyright and may lead to prosecution or civil proceedings West Sussex County Council Licence No. 100023447

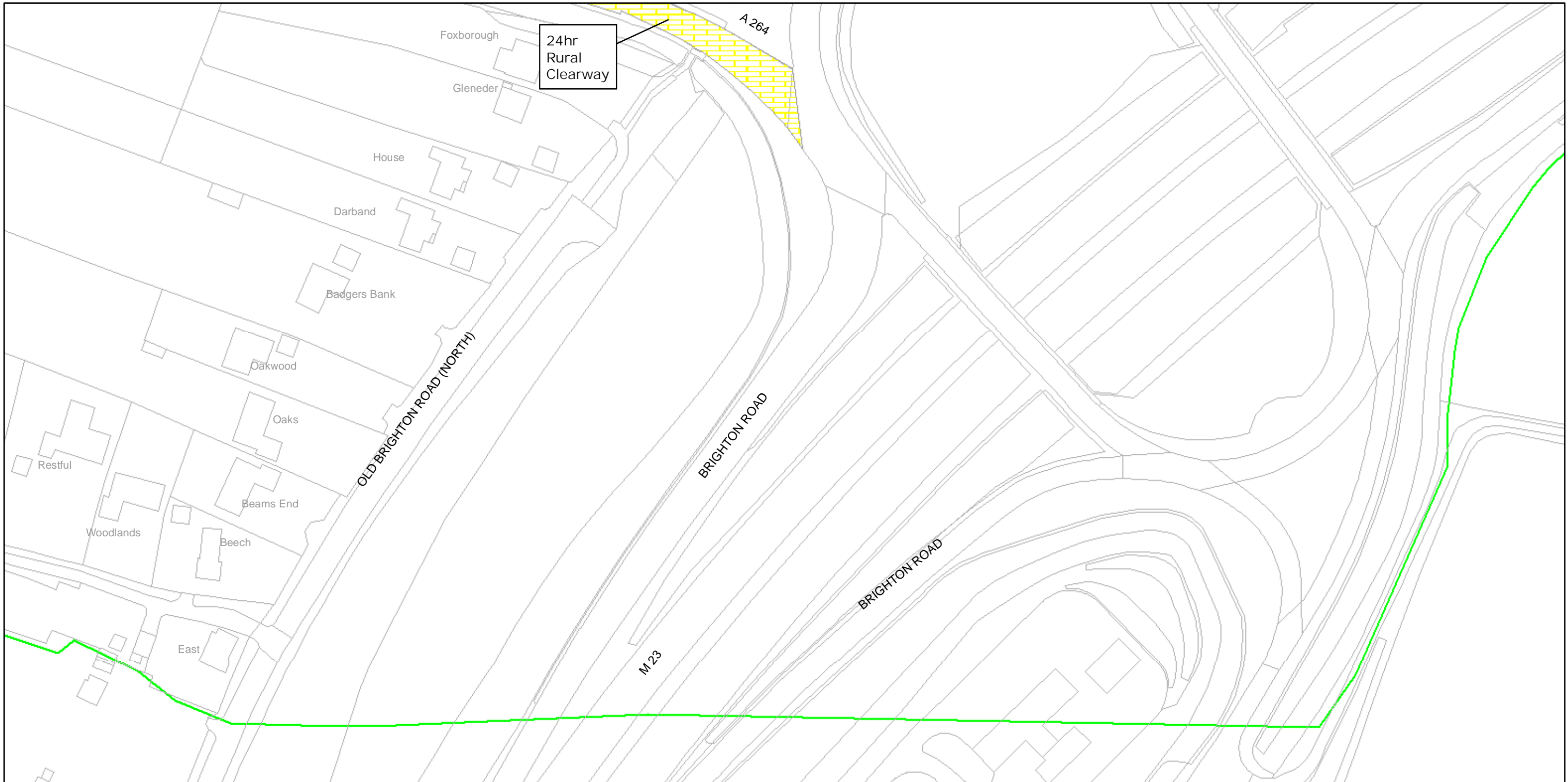
TILE REF NO:  
TQ2633NWS

SHEET ISSUE NO 1

SHEET ACTIVE FROM - 12/04/2010



SCALE:  
1:1250  
at A3 size



West Sussex County Council  
Infrastructure  
The Grange  
Tower Street  
Chichester  
West Sussex  
PO19 1RH

CRAWLEY BOROUGH: BROADFIELD SOUTH WARD  
WAITING RESTRICTIONS

Reproduced from or based upon 2009 Ordnance Survey mapping with permission of the Controller of HMSO (c) Crown Copyright reserved.  
Unauthorised reproduction infringes Crown copyright and may lead to prosecution or civil proceedings West Sussex County Council Licence No. 100023447

TILE REF NO:  
TQ2633SWN

SHEET ISSUE NO 1

SHEET ACTIVE FROM - 12/04/2010



SCALE:  
1:1250  
at A3 size



West Sussex County Council  
Infrastructure  
The Grange  
Tower Street  
Chichester  
West Sussex  
PO19 1RH

CRAWLEY BOROUGH: BROADFIELD SOUTH  
AND TILGATE WARDS

WAITING RESTRICTIONS

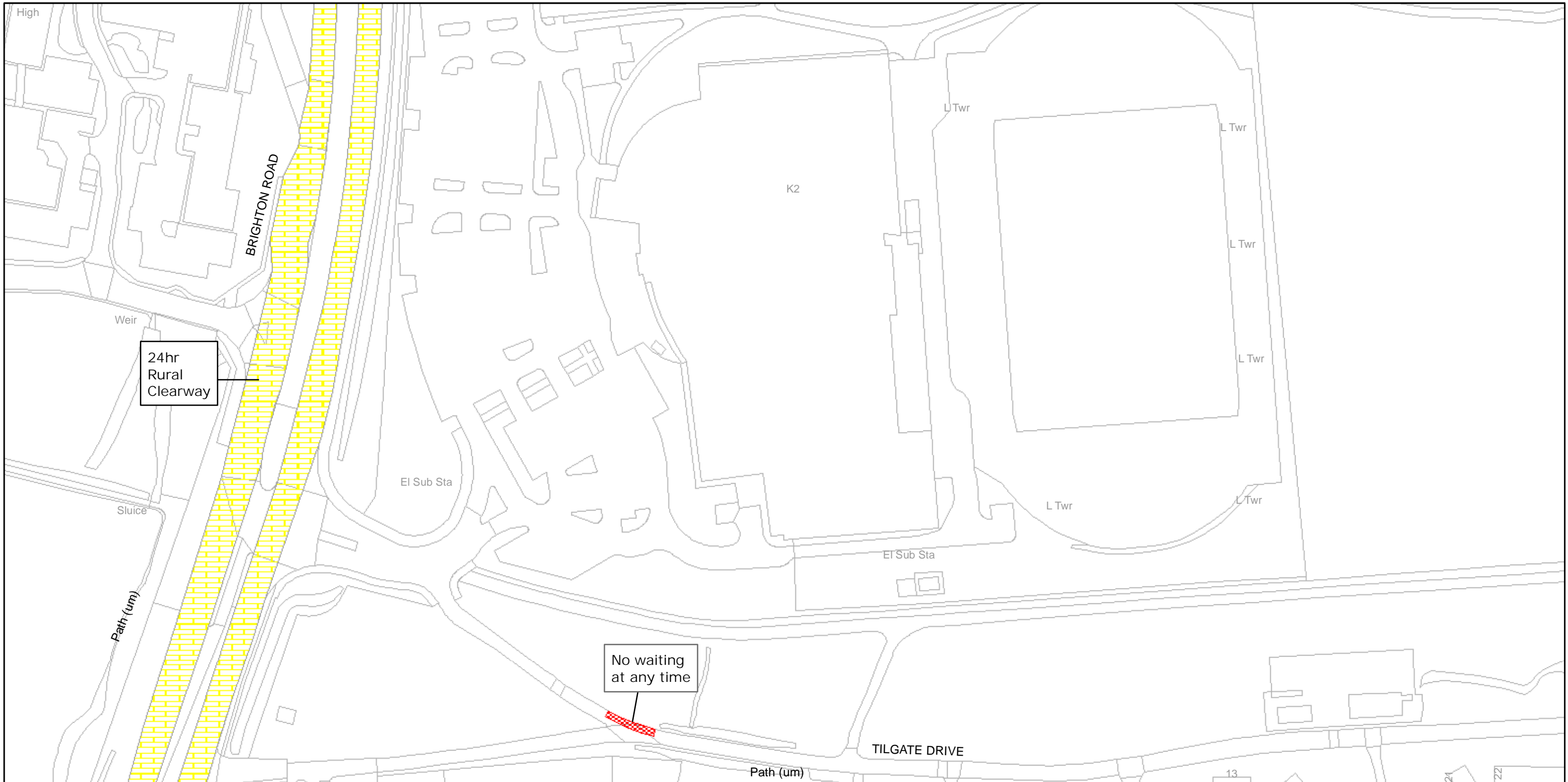
Reproduced from or based upon 2009 Ordnance Survey mapping with permission of the Controller of HMSO (c) Crown Copyright reserved.  
Unauthorised reproduction infringes Crown copyright and may lead to prosecution or civil proceedings West Sussex County Council Licence No. 100023447

TILE REF NO:  
TQ2634NEN

SHEET ISSUE NO 1  
SHEET ACTIVE FROM - 12/04/2010



SCALE:  
1:1250  
at A3 size



West Sussex County Council  
Infrastructure  
The Grange  
Tower Street  
Chichester  
West Sussex  
PO19 1RH

CRAWLEY BOROUGH: BROADFIELD SOUTH  
AND TILGATE WARDS

WAITING RESTRICTIONS

Reproduced from or based upon 2009 Ordnance Survey mapping with permission of the Controller of HMSO (c) Crown Copyright reserved.  
Unauthorised reproduction infringes Crown copyright and may lead to prosecution or civil proceedings West Sussex County Council Licence No. 100023447

TILE REF NO:  
TQ2634NES

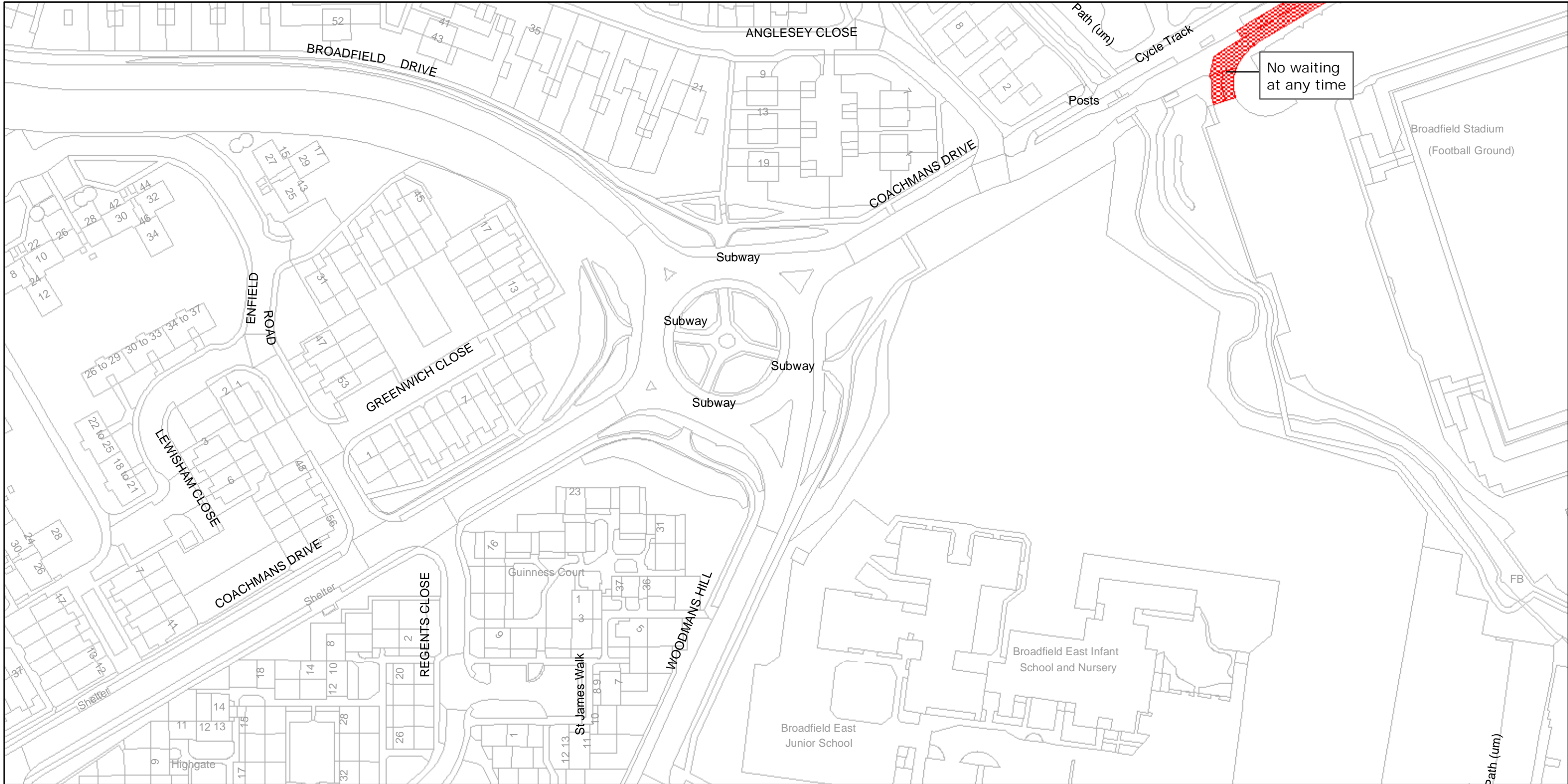
SHEET ISSUE NO 1

SHEET ACTIVE FROM - 12/04/2010



SCALE:  
1:1250  
at A3 size





West Sussex County Council  
Infrastructure  
The Grange  
Tower Street  
Chichester  
West Sussex  
PO19 1RH

CRAWLEY BOROUGH: BROADFIELD NORTH AND  
BROADFIELD SOUTH WARDS


WAITING RESTRICTIONS

Reproduced from or based upon 2009 Ordnance Survey mapping with permission of the Controller of HMSO (c) Crown Copyright reserved.  
Unauthorised reproduction infringes Crown copyright and may lead to prosecution or civil proceedings West Sussex County Council Licence No. 100023447

TILE REF NO:  
TQ2634NWN

SHEET ISSUE NO 1

SHEET ACTIVE FROM - 12/04/2010



SCALE:  
1:1250  
at A3 size





West Sussex County Council  
Infrastructure  
The Grange  
Tower Street  
Chichester  
West Sussex  
PO19 1RH

CRAWLEY BOROUGH: BROADFIELD SOUTH  
AND TILGATE WARDS

WAITING RESTRICTIONS

TILE REF NO:  
TQ2634SEN

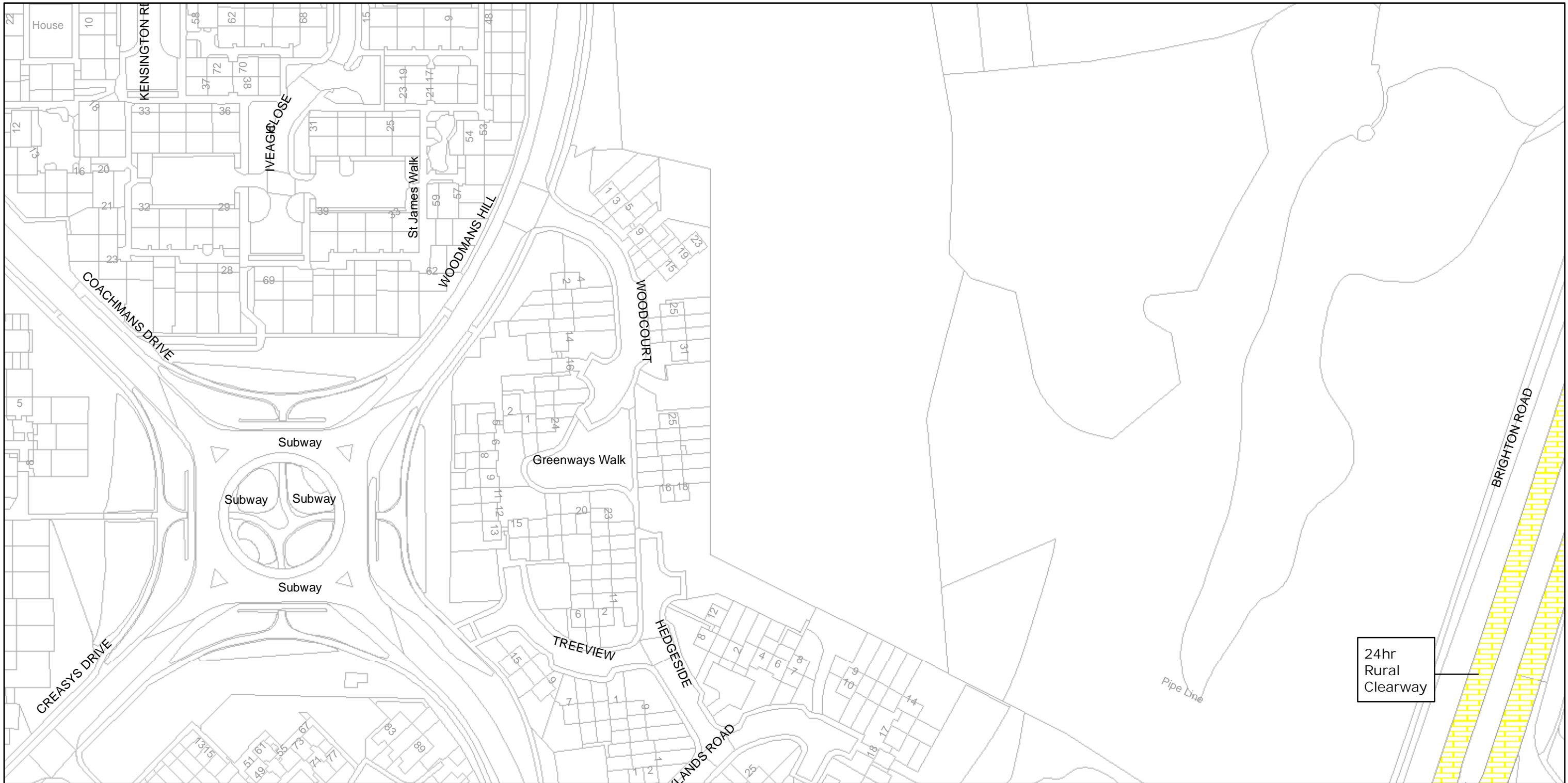
SHEET ISSUE NO 1

SHEET ACTIVE FROM - 12/04/2010



SCALE:  
1:1250  
at A3 size

Reproduced from or based upon 2009 Ordnance Survey mapping with permission of the Controller of HMSO (c) Crown Copyright reserved.  
Unauthorised reproduction infringes Crown copyright and may lead to prosecution or civil proceedings West Sussex County Council Licence No. 100023447



West Sussex County Council  
Infrastructure  
The Grange  
Tower Street  
Chichester  
West Sussex  
PO19 1RH

CRAWLEY BOROUGH: BROADFIELD SOUTH  
AND TILGATE WARDS


WAITING RESTRICTIONS

Reproduced from or based upon 2009 Ordnance Survey mapping with permission of the Controller of HMSO (c) Crown Copyright reserved.  
Unauthorised reproduction infringes Crown copyright and may lead to prosecution or civil proceedings West Sussex County Council Licence No. 100023447

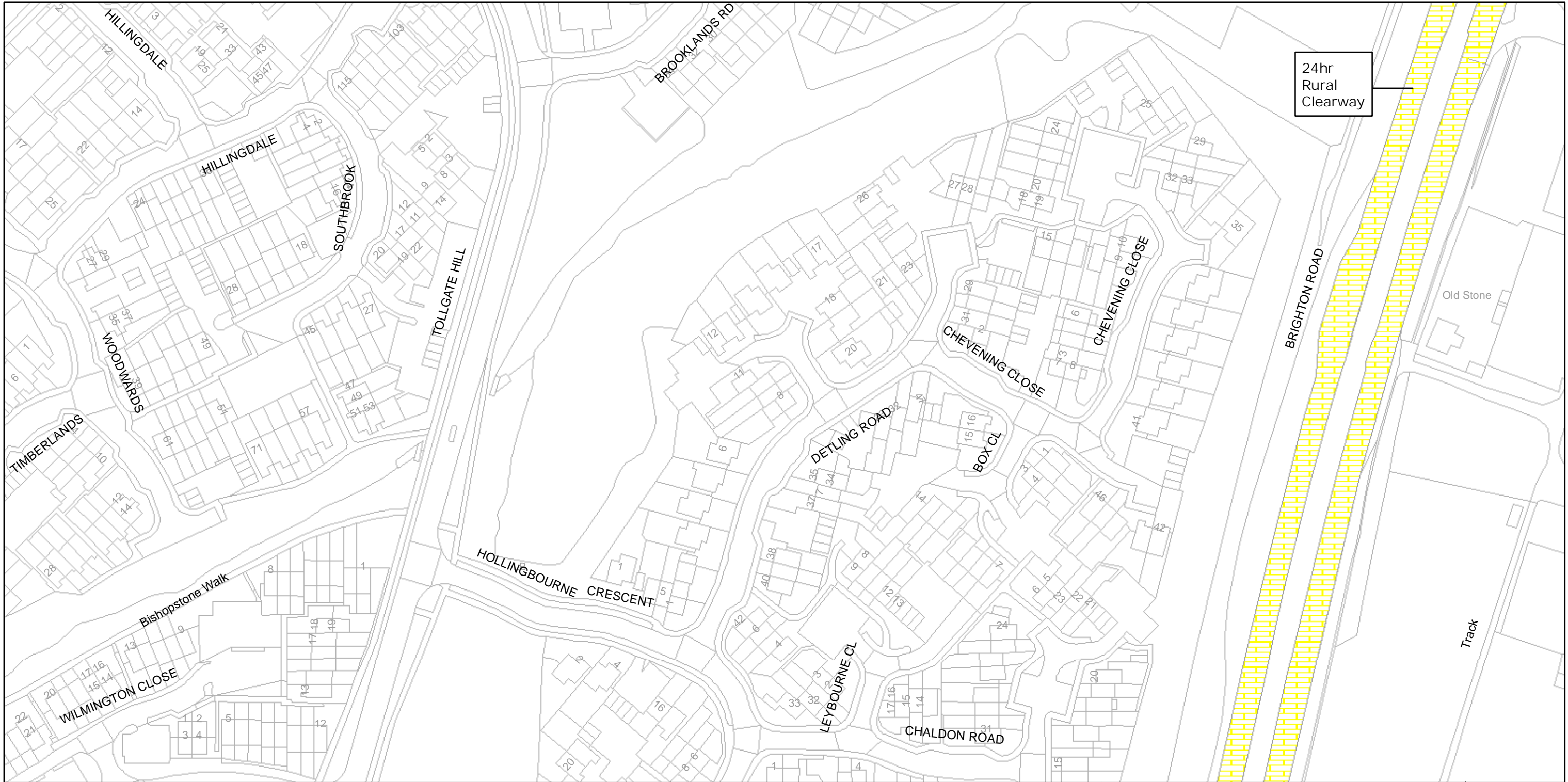
TILE REF NO:  
TQ2634SWN

SHEET ISSUE NO 1

SHEET ACTIVE FROM - 12/04/2010



SCALE:  
1:1250  
at A3 size



West Sussex County Council  
Infrastructure  
The Grange  
Tower Street  
Chichester  
West Sussex  
PO19 1RH

CRAWLEY BOROUGH: BROADFIELD SOUTH  
AND TILGATE WARDS


WAITING RESTRICTIONS

Reproduced from or based upon 2009 Ordnance Survey mapping with permission of the Controller of HMSO (c) Crown Copyright reserved.  
Unauthorised reproduction infringes Crown copyright and may lead to prosecution or civil proceedings West Sussex County Council Licence No. 100023447

TILE REF NO:  
TQ2634SWS

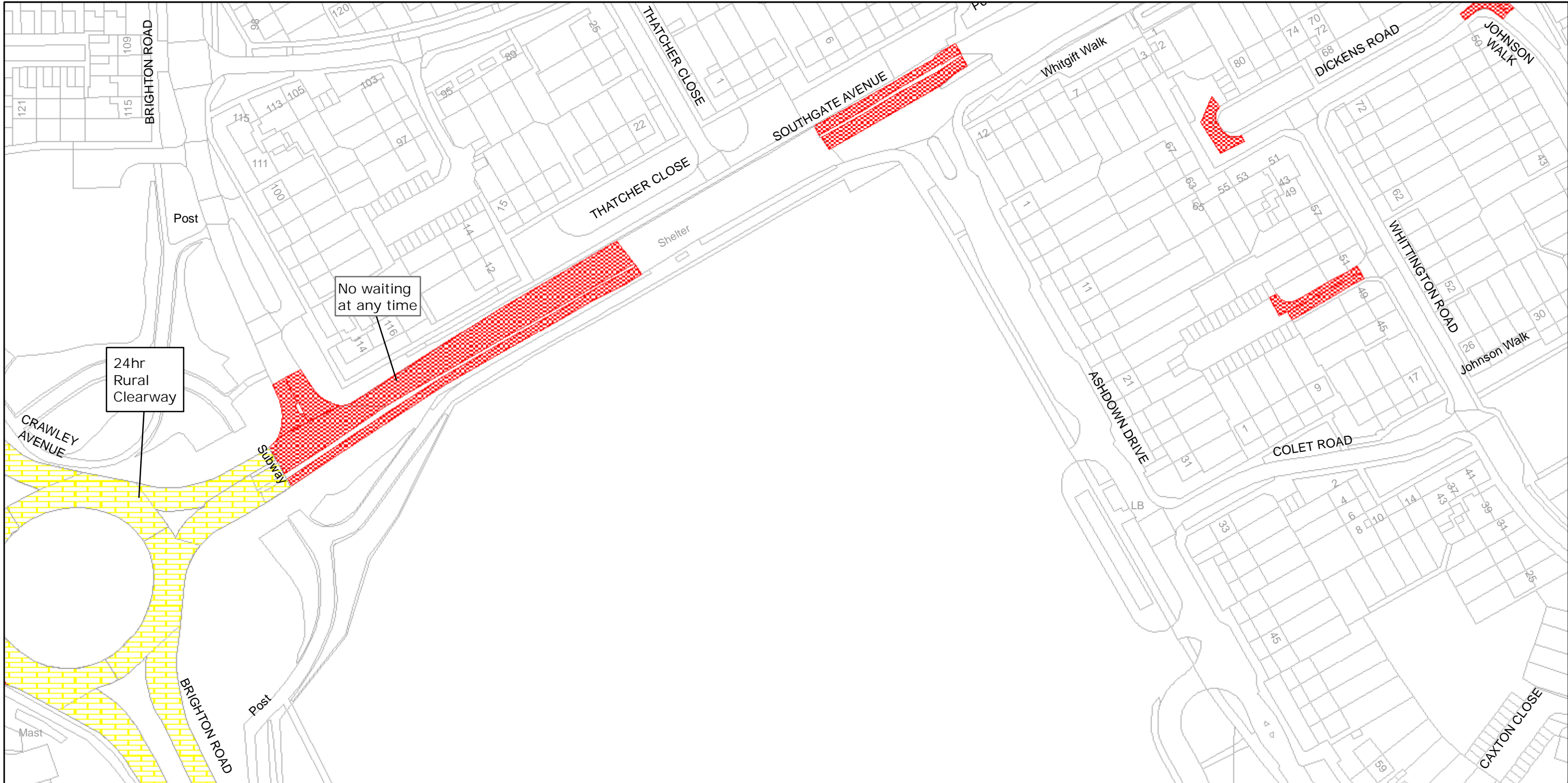
SHEET ISSUE NO 1

SHEET ACTIVE FROM - 12/04/2010



SCALE:  
1:1250  
at A3 size





West Sussex County Council  
Infrastructure  
The Grange  
Tower Street  
Chichester  
West Sussex  
PO19 1RH

CRAWLEY BOROUGH: BROADFIELD NORTH,  
BROADFIELD SOUTH, SOUTHGATE  
AND TILGATE WARDS

WAITING RESTRICTIONS

Reproduced from or based upon 2009 Ordnance Survey mapping with permission of the Controller of HMSO (c) Crown Copyright reserved.  
Unauthorised reproduction infringes Crown copyright and may lead to prosecution or civil proceedings West Sussex County Council Licence No. 100023447

TILE REF NO:  
TQ2635SES

SHEET ISSUE NO 1

SHEET ACTIVE FROM - 12/04/2010

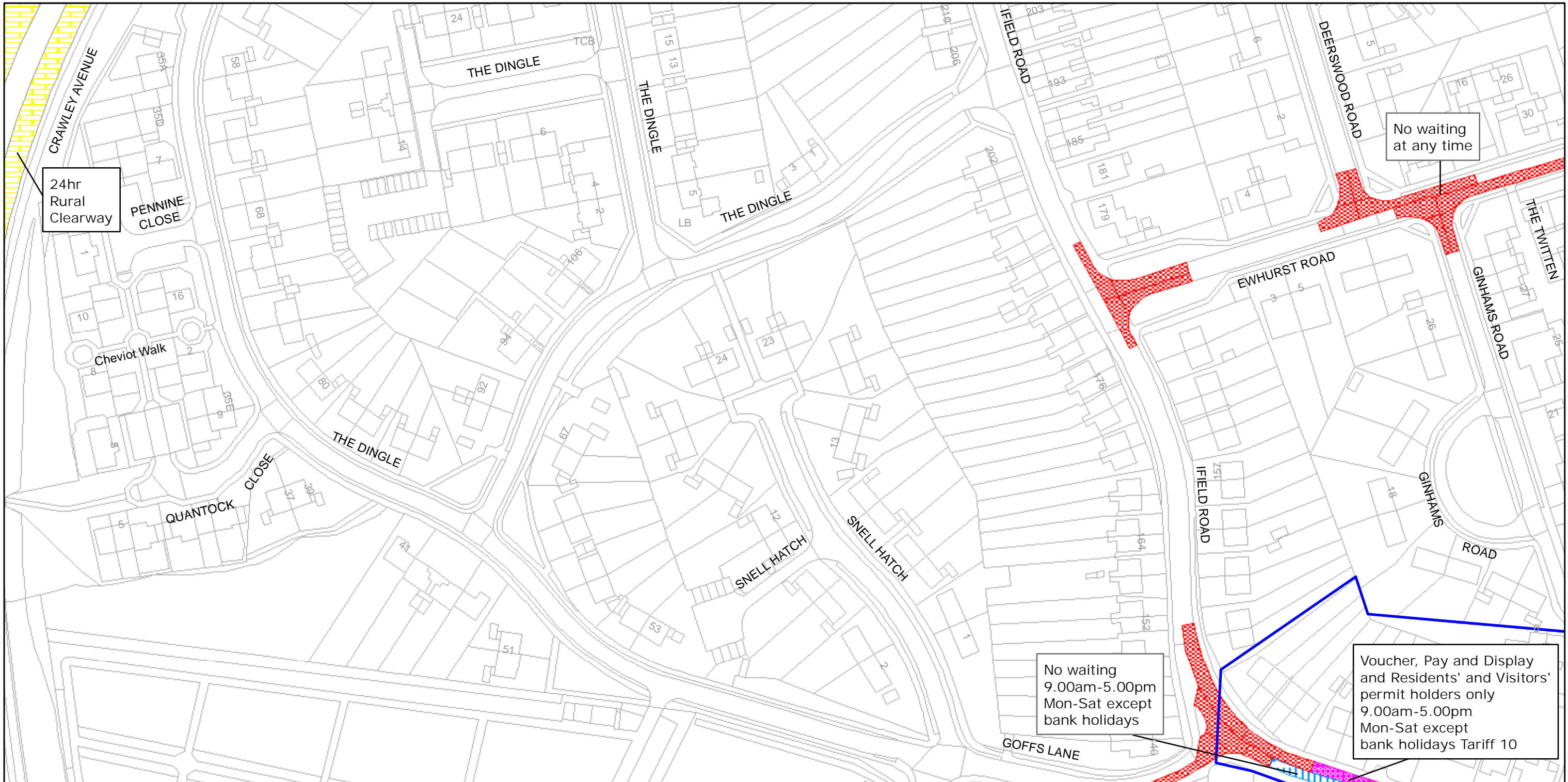


SCALE:  
1:1250  
at A3 size



CRAWLEY CONTROLLED PARKING ZONE





West Sussex County Council  
Infrastructure  
The Grange  
Tower Street  
Chichester  
West Sussex  
PO19 1RH

CRAWLEY BOROUGH: IFIELD AND  
WEST GREEN WARDS

WAITING RESTRICTIONS

Reproduced from or based upon 2009 Ordnance Survey mapping with permission of the Controller of HMSO (c) Crown Copyright reserved.  
Unauthorised reproduction infringes Crown copyright and may lead to prosecution or civil proceedings West Sussex County Council Licence No. 100023447

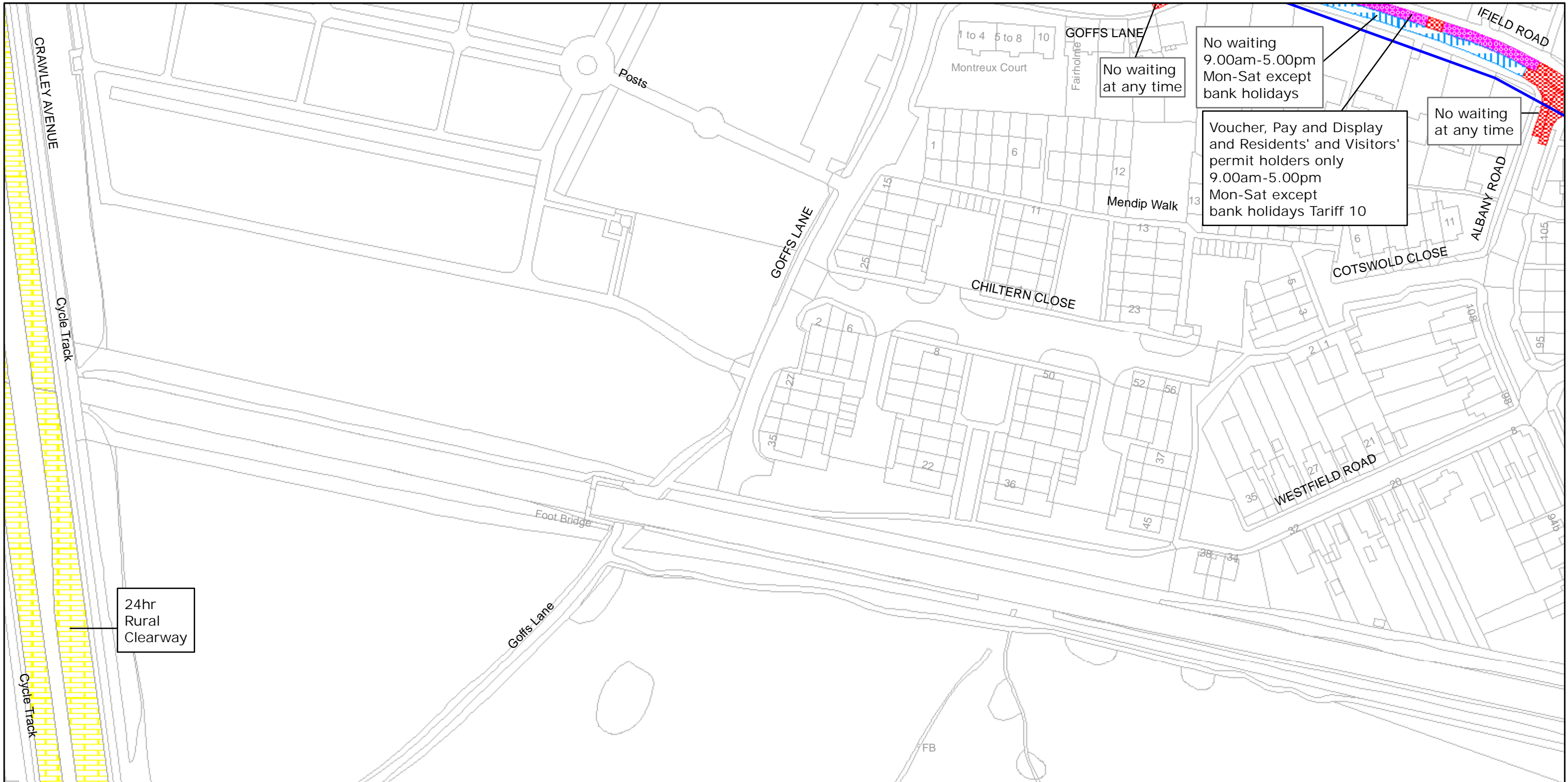
TILE REF NO:  
TQ2536NEN

SHEET ISSUE NO 1

SHEET ACTIVE FROM - 12/04/2010



SCALE:  
1:1250  
at A3 size



West Sussex County Council  
Infrastructure  
The Grange  
Tower Street  
Chichester  
West Sussex  
PO19 1RH

CRAWLEY BOROUGH: GOSSOPS GREEN, IFIELD,  
SOUTHGATE AND  
WEST GREEN WARDS

WAITING RESTRICTIONS

Reproduced from or based upon 2009 Ordnance Survey mapping with permission of the Controller of HMSO (c) Crown Copyright reserved.  
Unauthorised reproduction infringes Crown copyright and may lead to prosecution or civil proceedings West Sussex County Council Licence No. 100023447

TILE REF NO:  
TQ2536NES

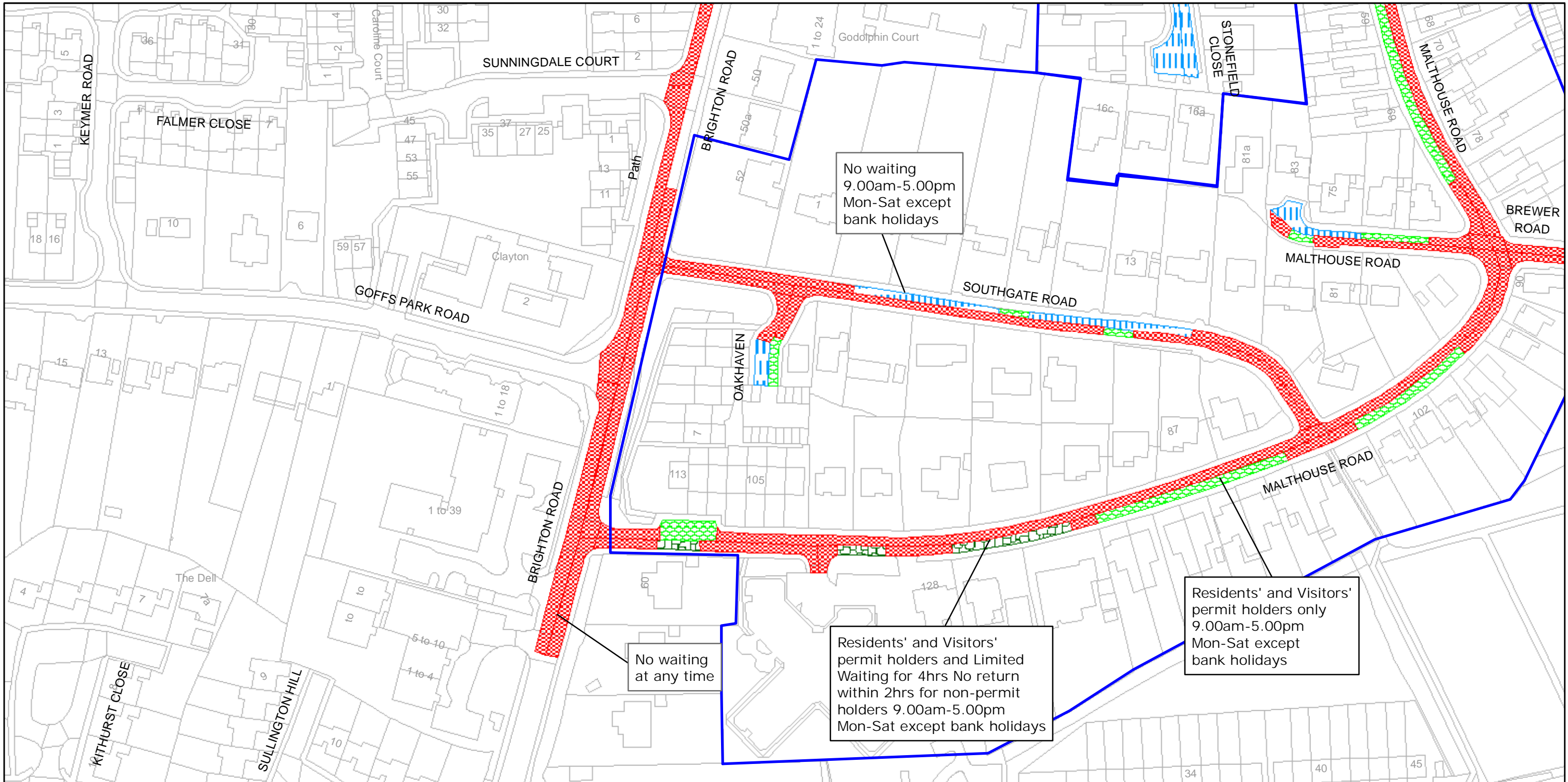
SHEET ISSUE NO 1

SHEET ACTIVE FROM - 12/04/2010



SCALE:  
1:1250  
at A3 size





West Sussex County Council  
Infrastructure  
The Grange  
Tower Street  
Chichester  
West Sussex  
PO19 1RH

CRAWLEY BOROUGH: SOUTHGATE WARD

WAITING RESTRICTIONS

Reproduced from or based upon 2009 Ordnance Survey mapping with permission of the Controller of HMSO (c) Crown Copyright reserved.  
Unauthorised reproduction infringes Crown copyright and may lead to prosecution or civil proceedings West Sussex County Council Licence No. 100023447

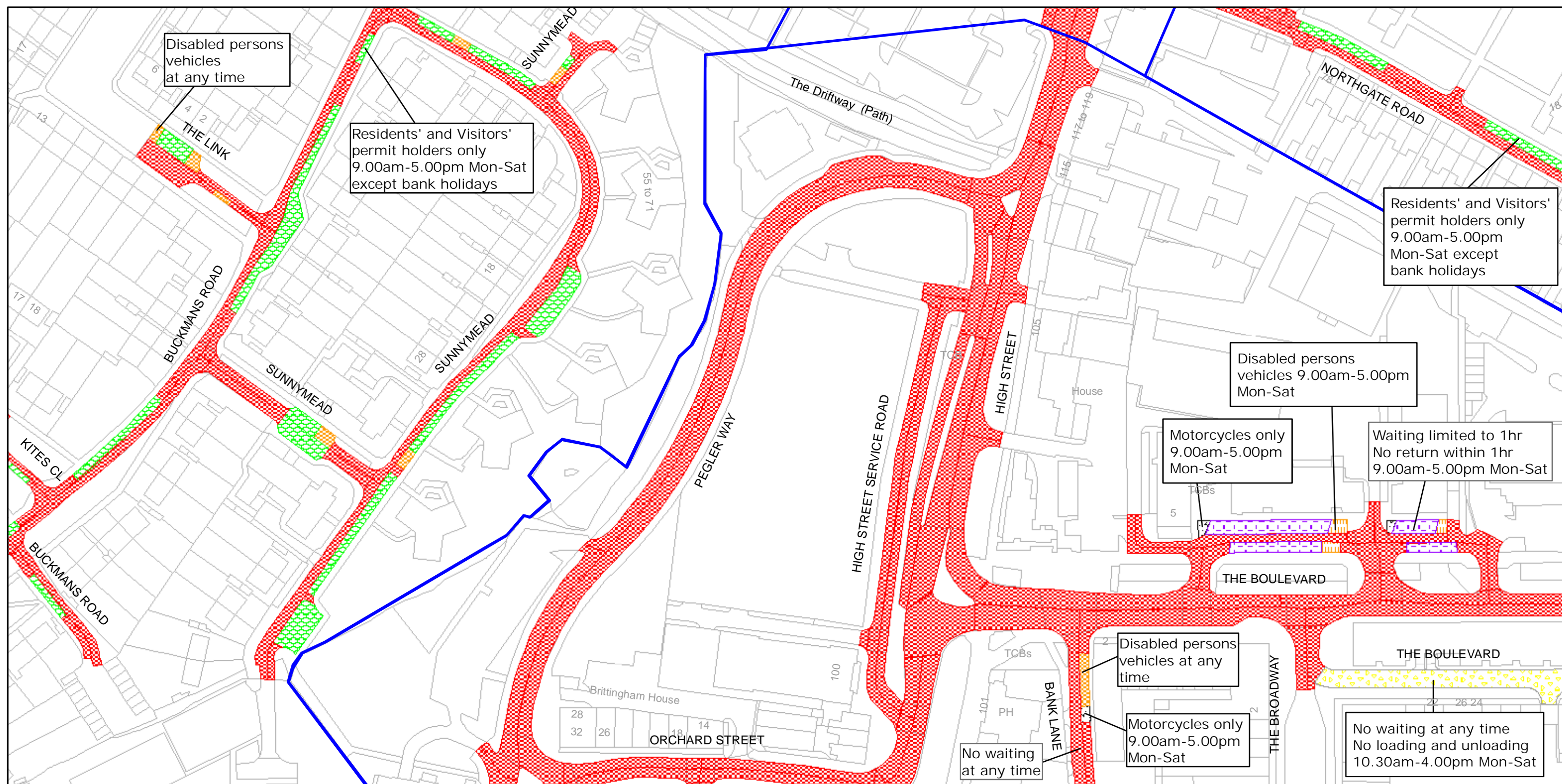
TILE REF NO:  
TQ2635NEN

SHEET ISSUE NO 1

SHEET ACTIVE FROM - 12/04/2010



SCALE:  
1:1250  
at A3 size



West Sussex County Council  
Infrastructure  
The Grange  
Tower Street  
Chichester  
West Sussex  
PO19 1RH

CRAWLEY BOROUGH: NORTHGATE AND  
WEST GREEN WARDS

WAITING RESTRICTIONS

Reproduced from or based upon 2009 Ordnance Survey mapping with permission of the Controller of HMSO (c) Crown Copyright reserved.  
Unauthorised reproduction infringes Crown copyright and may lead to prosecution or civil proceedings West Sussex County Council Licence No. 100023447

TILE REF NO:  
TQ2636NEN

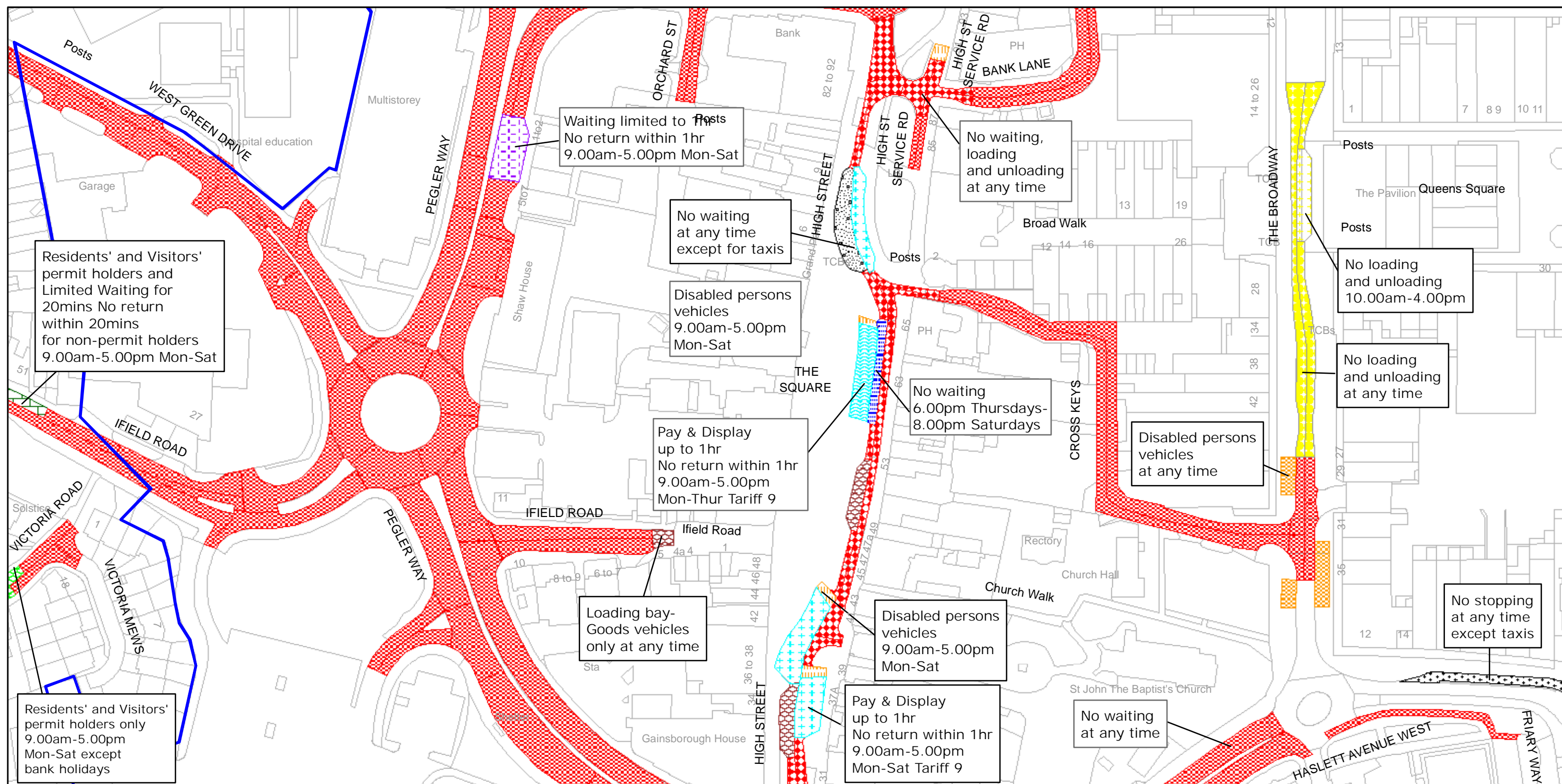
SHEET ISSUE NO 1

SHEET ACTIVE FROM - 12/04/2010



SCALE:  
1:1250  
at A3 size





West Sussex County Council  
Infrastructure  
The Grange  
Tower Street  
Chichester  
West Sussex  
PO19 1RH

CRAWLEY BOROUGH: NORTHGATE AND  
WEST GREEN WARDS

WAITING RESTRICTIONS

Reproduced from or based upon 2009 Ordnance Survey mapping with permission of the Controller of HMSO (c) Crown Copyright reserved.  
Unauthorised reproduction infringes Crown copyright and may lead to prosecution or civil proceedings West Sussex County Council Licence No. 100023447

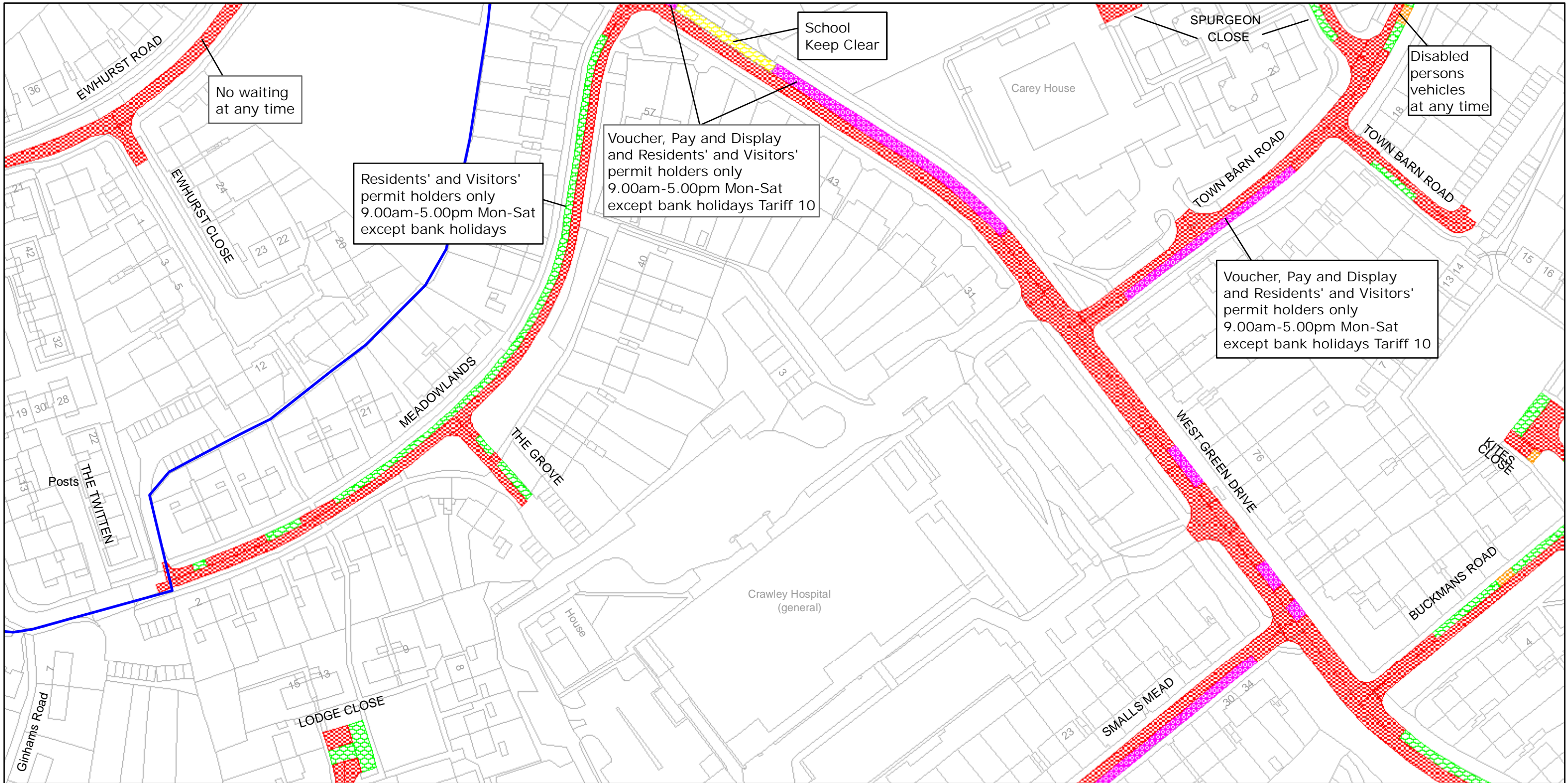
TILE REF NO:  
TQ2636NES

SHEET ISSUE NO 1

SHEET ACTIVE FROM - 12/04/2010



SCALE:  
1:1250  
at A3 size



West Sussex County Council  
Infrastructure  
The Grange  
Tower Street  
Chichester  
West Sussex  
PO19 1RH

CRAWLEY BOROUGH: WEST GREEN WARD

WAITING RESTRICTIONS

Reproduced from or based upon 2009 Ordnance Survey mapping with permission of the Controller of HMSO (c) Crown Copyright reserved.  
Unauthorised reproduction infringes Crown copyright and may lead to prosecution or civil proceedings West Sussex County Council Licence No. 100023447

TILE REF NO:  
TQ2636NWN

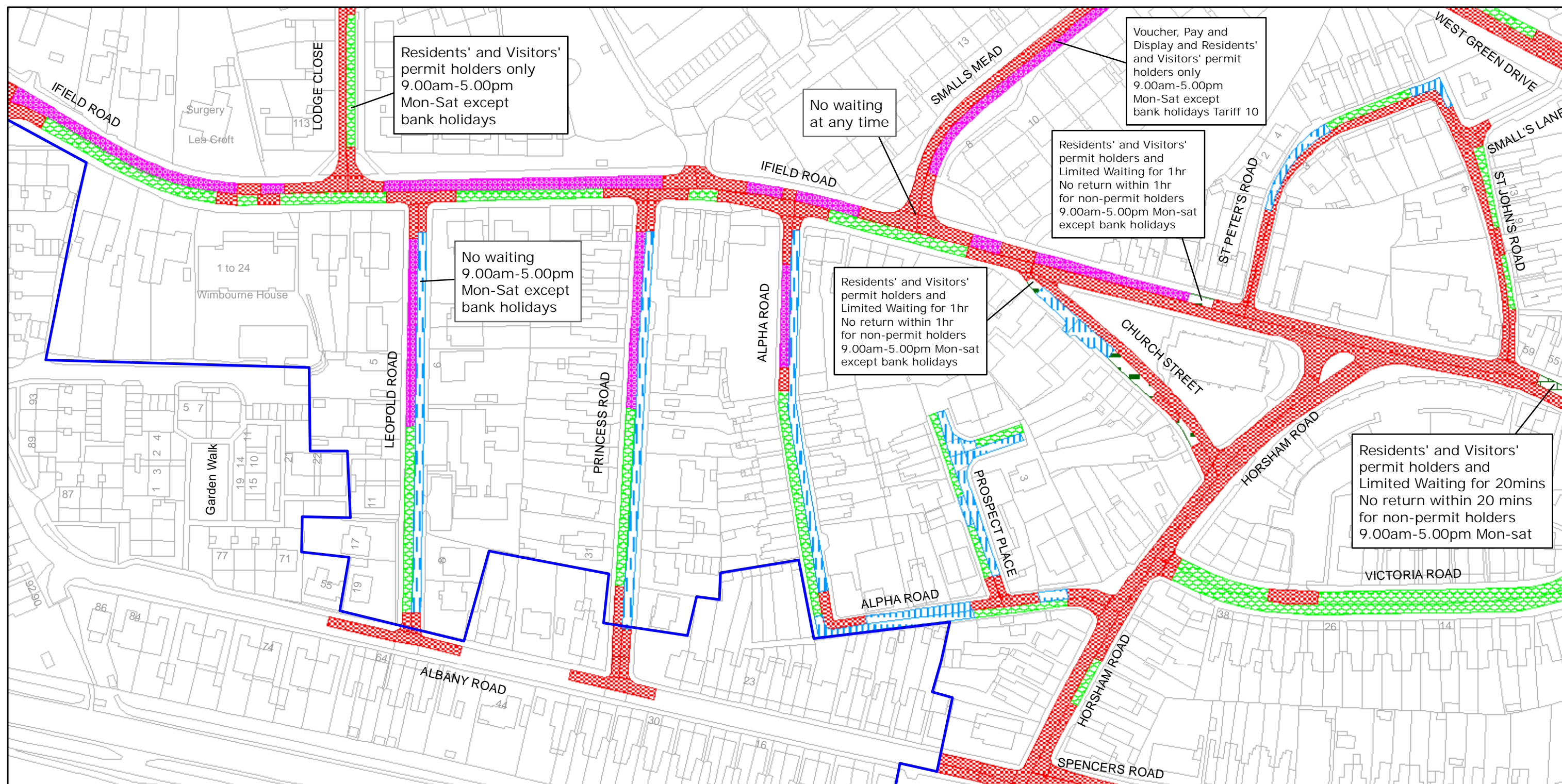
SHEET ISSUE NO 1

SHEET ACTIVE FROM - 12/04/2010



SCALE:  
1:1250  
at A3 size





West Sussex County Council  
Infrastructure  
The Grange  
Tower Street  
Chichester  
West Sussex  
PO19 1RH

# CRAWLEY BOROUGH: WEST GREEN WARD WAITING RESTRICTIONS

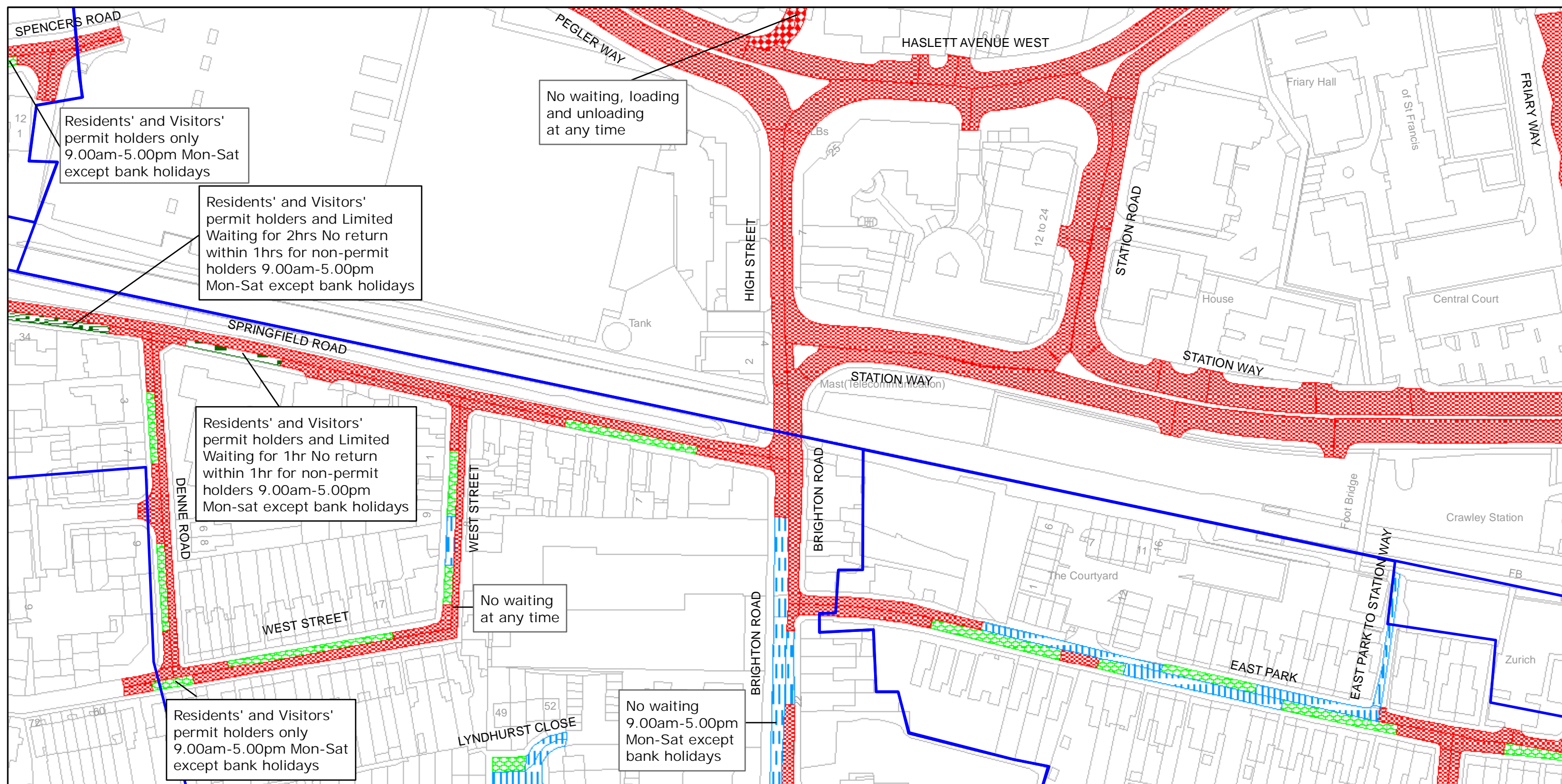
Reproduced from or based upon 2009 Ordnance Survey mapping with permission of the Controller of HMSO (c) Crown Copyright reserved.  
Unauthorised reproduction infringes Crown copyright and may lead to prosecution or civil proceedings West Sussex County Council Licence No. 100023447

TILE REF NO:  
TQ2636NWS

SHEET ISSUE NO 1  
SHEET ACTIVE FROM - 12/04/2010



SCALE:  
1:1250  
at A3 size



West Sussex County Council  
Infrastructure  
The Grange  
Tower Street  
Chichester  
West Sussex  
PO19 1RH

CRAWLEY BOROUGH: NORTHGATE, SOUTHGATE  
AND WEST GREEN WARDS

WAITING RESTRICTIONS

Reproduced from or based upon 2009 Ordnance Survey mapping with permission of the Controller of HMSO (c) Crown Copyright reserved.  
Unauthorised reproduction infringes Crown copyright and may lead to prosecution or civil proceedings West Sussex County Council Licence No. 100023447

TILE REF NO:  
TQ2636SEN

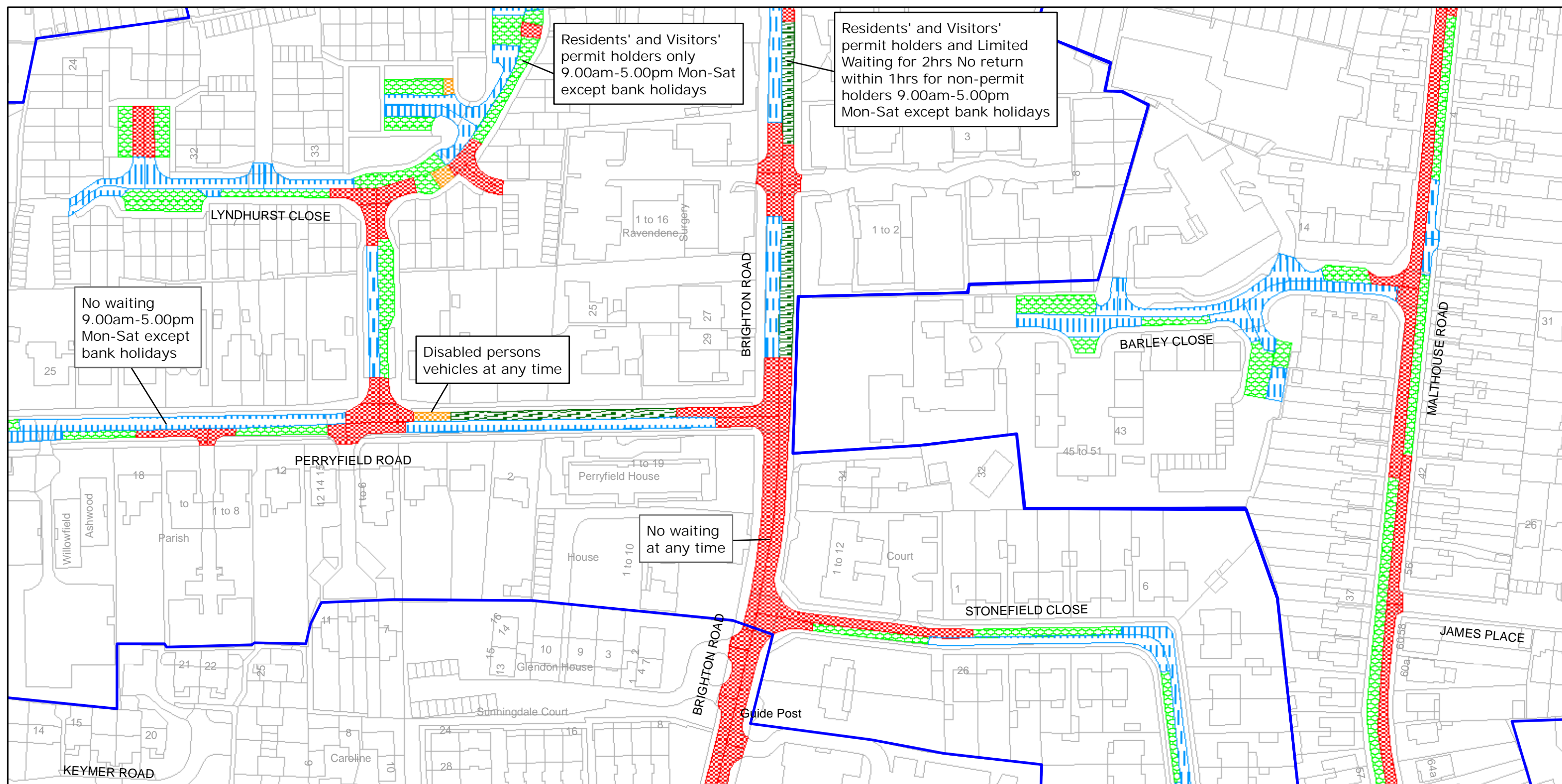
SHEET ISSUE NO 1

SHEET ACTIVE FROM - 12/04/2010



SCALE:  
1:1250  
at A3 size





West Sussex County Council  
Infrastructure  
The Grange  
Tower Street  
Chichester  
West Sussex  
PO19 1RH

# CRAWLEY BOROUGH: SOUTHGATE WARD WAITING RESTRICTIONS

Reproduced from or based upon 2009 Ordnance Survey mapping with permission of the Controller of HMSO (c) Crown Copyright reserved.  
Unauthorised reproduction infringes Crown copyright and may lead to prosecution or civil proceedings West Sussex County Council Licence No. 100023447

TILE REF NO:  
TQ2636SES

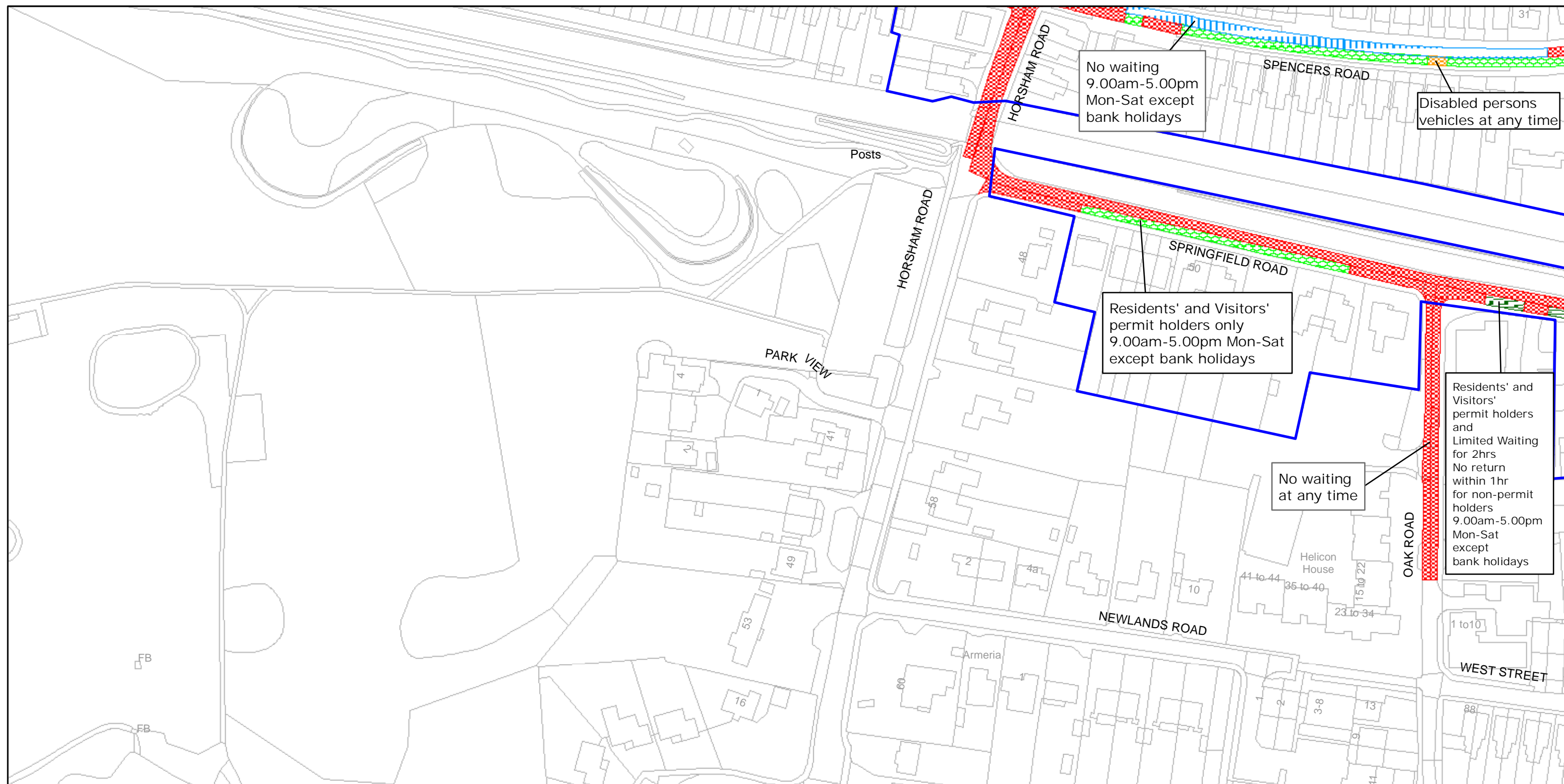
SHEET ISSUE NO 1

SHEET ACTIVE FROM - 12/04/2010



SCALE:  
1:1250  
at A3 size





West Sussex County Council  
Infrastructure  
The Grange  
Tower Street  
Chichester  
West Sussex  
PO19 1RH

CRAWLEY BOROUGH: SOUTHGATE AND  
WEST GREEN WARDS

WAITING RESTRICTIONS

TILE REF NO:  
TQ2636SWN

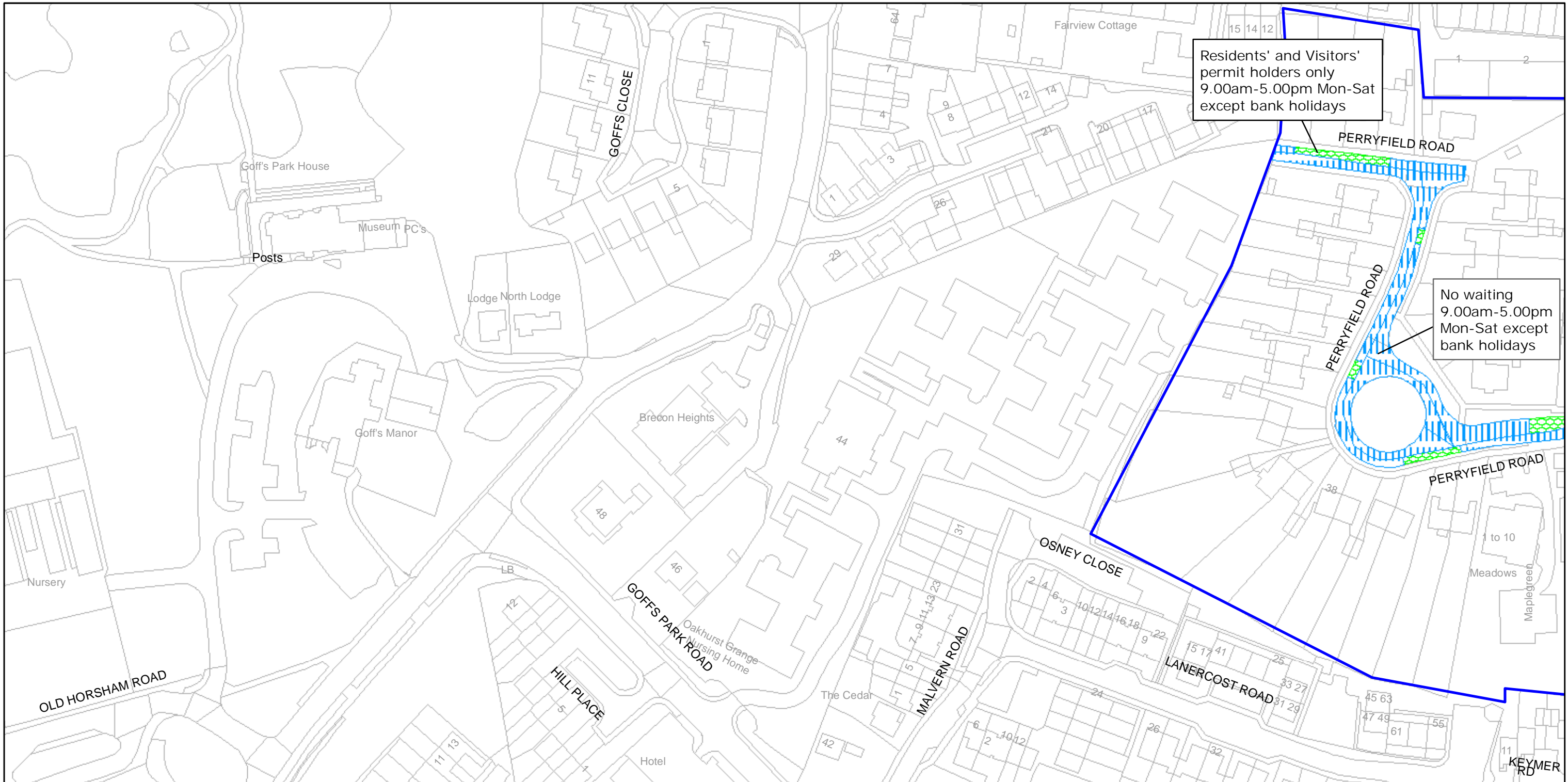
SHEET ISSUE NO 1

SHEET ACTIVE FROM - 12/04/2010



SCALE:  
1:1250  
at A3 size

Reproduced from or based upon 2009 Ordnance Survey mapping with permission of the Controller of HMSO (c) Crown Copyright reserved.  
Unauthorised reproduction infringes Crown copyright and may lead to prosecution or civil proceedings West Sussex County Council Licence No. 100023447



West Sussex County Council  
Infrastructure  
The Grange  
Tower Street  
Chichester  
West Sussex  
PO19 1RH

# CRAWLEY BOROUGH: SOUTHGATE WARD WAITING RESTRICTIONS

Reproduced from or based upon 2009 Ordnance Survey mapping with permission of the Controller of HMSO (c) Crown Copyright reserved.  
Unauthorised reproduction infringes Crown copyright and may lead to prosecution or civil proceedings West Sussex County Council Licence No. 100023447

TILE REF NO:  
TQ2636SWS

SHEET ISSUE NO 1  
SHEET ACTIVE FROM - 12/04/2010



SCALE:  
1:1250  
at A3 size



West Sussex County Council  
Infrastructure  
The Grange  
Tower Street  
Chichester  
West Sussex  
PO19 1RH

CRAWLEY BOROUGH: NORTHGATE AND  
WEST GREEN WARDS

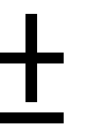
WAITING RESTRICTIONS

Reproduced from or based upon 2009 Ordnance Survey mapping with permission of the Controller of HMSO (c) Crown Copyright reserved.  
Unauthorised reproduction infringes Crown copyright and may lead to prosecution or civil proceedings West Sussex County Council Licence No. 100023447

TILE REF NO:  
TQ2637SEN

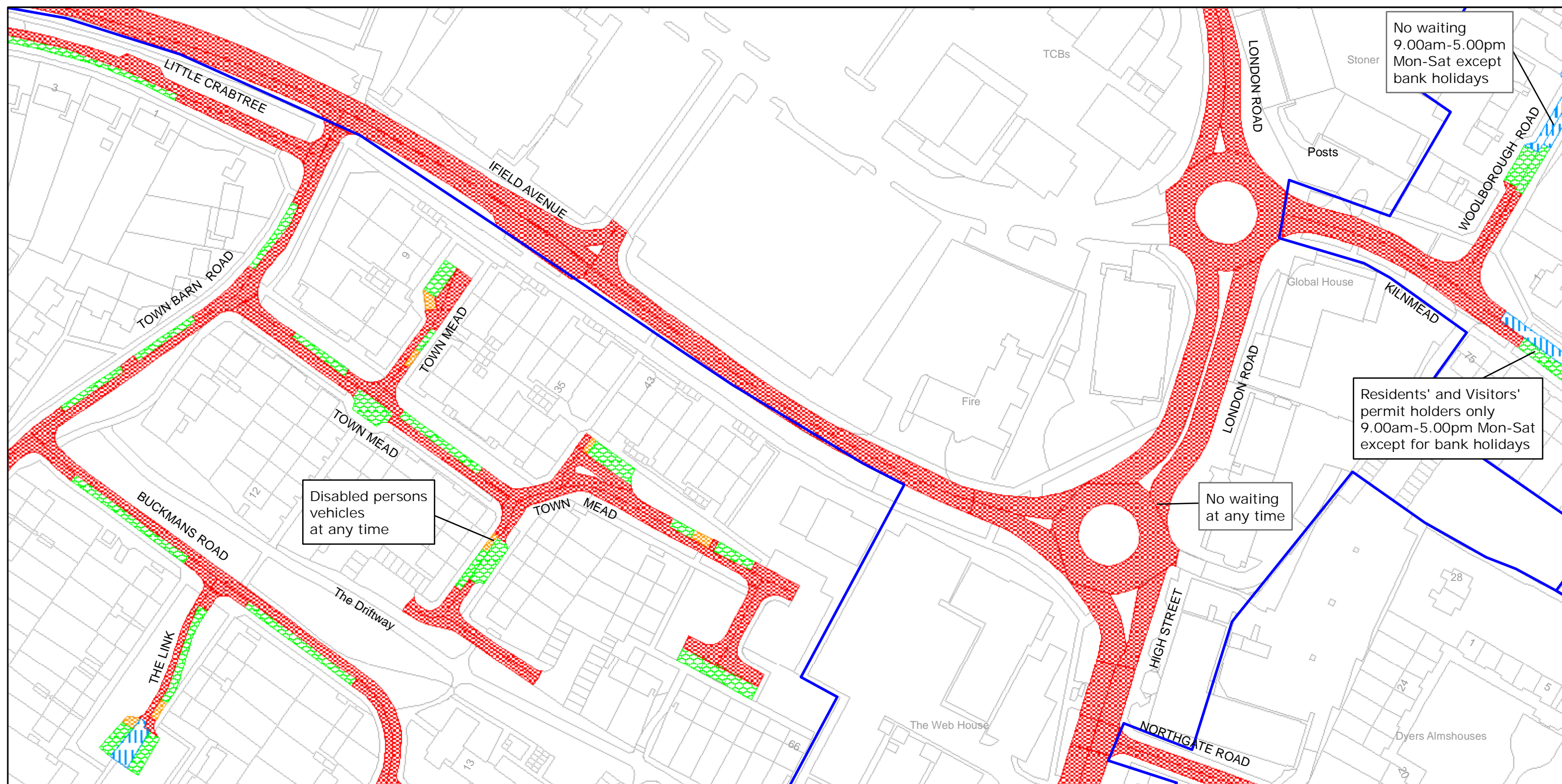
SHEET ISSUE NO 1

SHEET ACTIVE FROM - 12/04/2010



SCALE:  
1:1250  
at A3 size





West Sussex County Council  
Infrastructure  
The Grange  
Tower Street  
Chichester  
West Sussex  
PO19 1RH

CRAWLEY BOROUGH: NORTHGATE AND  
WEST GREEN WARDS

WAITING RESTRICTIONS

Reproduced from or based upon 2009 Ordnance Survey mapping with permission of the Controller of HMSO (c) Crown Copyright reserved.  
Unauthorised reproduction infringes Crown copyright and may lead to prosecution or civil proceedings West Sussex County Council Licence No. 100023447

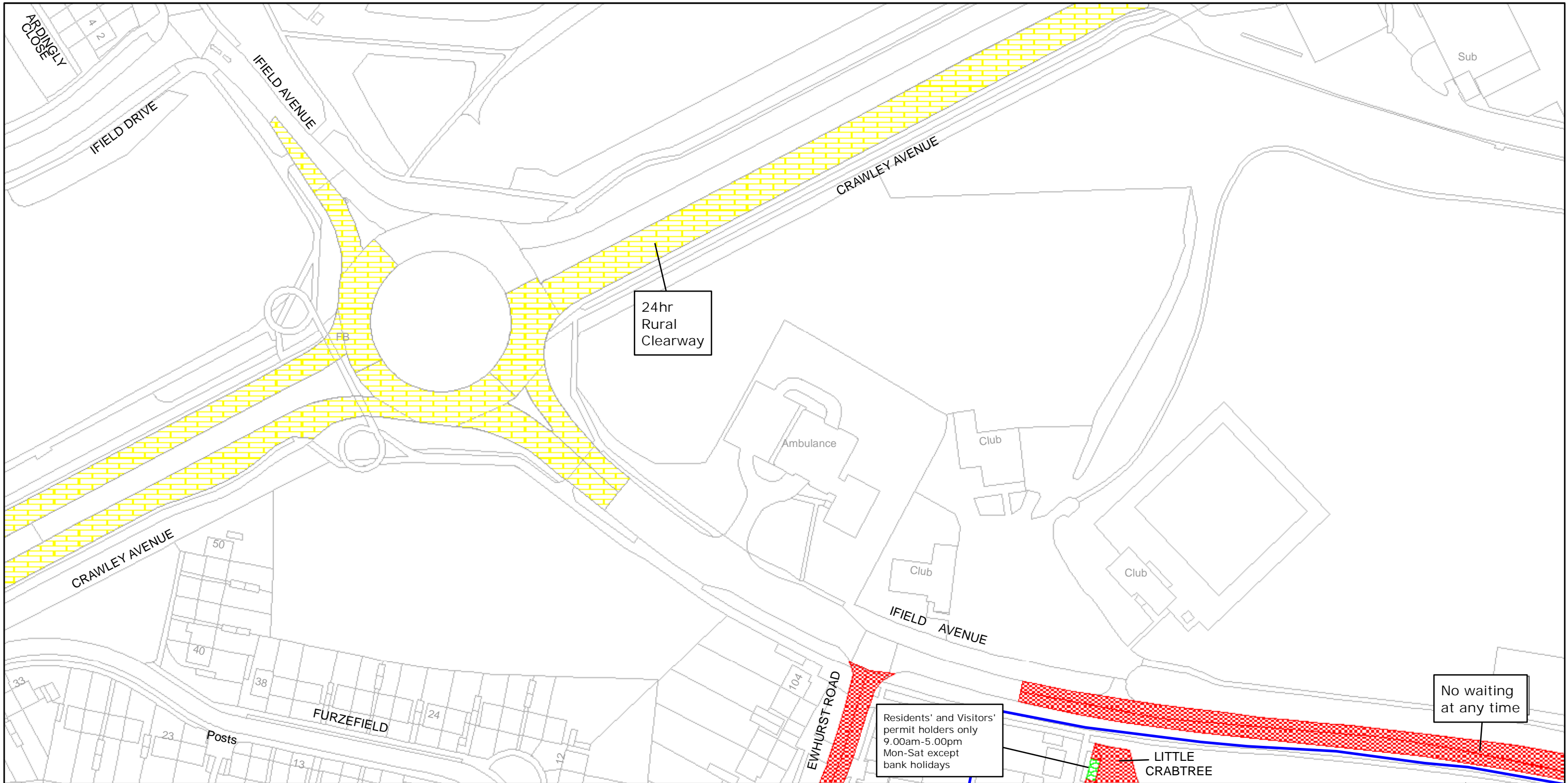
TILE REF NO:  
TQ2637SES

SHEET ISSUE NO 1

SHEET ACTIVE FROM - 12/04/2010



SCALE:  
1:1250  
at A3 size



24hr  
Rural  
Clearway

Residents' and Visitors'  
permit holders only  
9.00am-5.00pm  
Mon-Sat except  
bank holidays

No waiting  
at any time




West Sussex County Council  
Infrastructure  
The Grange  
Tower Street  
Chichester  
West Sussex  
PO19 1RH

CRAWLEY BOROUGH: IFIELD, LANGLEY GREEN AND  
WEST GREEN WARDS

WAITING RESTRICTIONS

TILE REF NO:  
TQ2637SWN

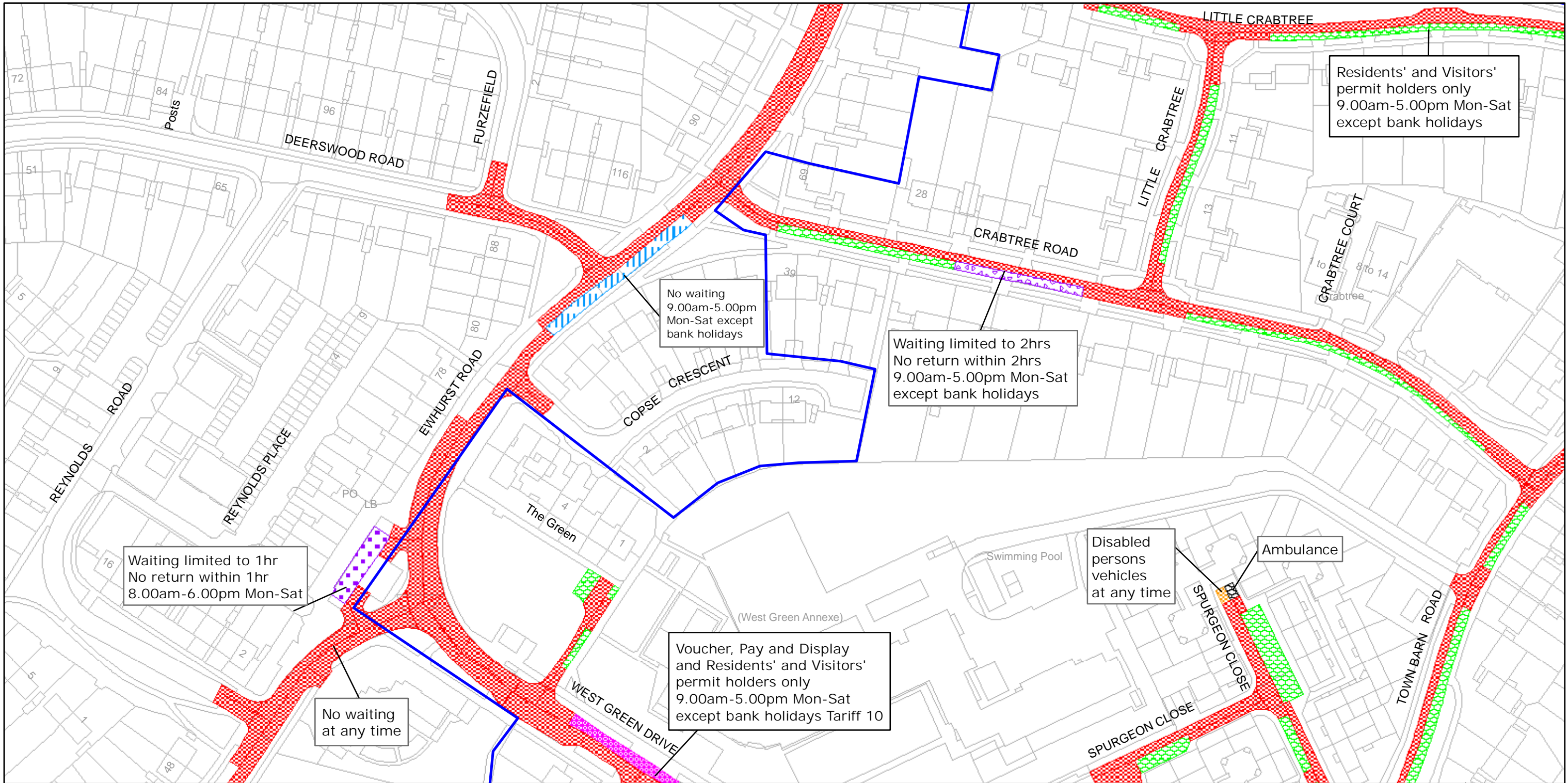
SHEET ISSUE NO 1  
SHEET ACTIVE FROM - 12/04/2010



SCALE:  
1:1250  
at A3 size

Reproduced from or based upon 2009 Ordnance Survey mapping with permission of the Controller of HMSO (c) Crown Copyright reserved.  
Unauthorised reproduction infringes Crown copyright and may lead to prosecution or civil proceedings West Sussex County Council Licence No. 100023447





West Sussex County Council  
Infrastructure  
The Grange  
Tower Street  
Chichester  
West Sussex  
PO19 1RH

## CRAWLEY BOROUGH: WEST GREEN WARD

### WAITING RESTRICTIONS

Reproduced from or based upon 2009 Ordnance Survey mapping with permission of the Controller of HMSO (c) Crown Copyright reserved.  
Unauthorised reproduction infringes Crown copyright and may lead to prosecution or civil proceedings West Sussex County Council Licence No. 100023447

TILE REF NO:  
TQ2637SWS

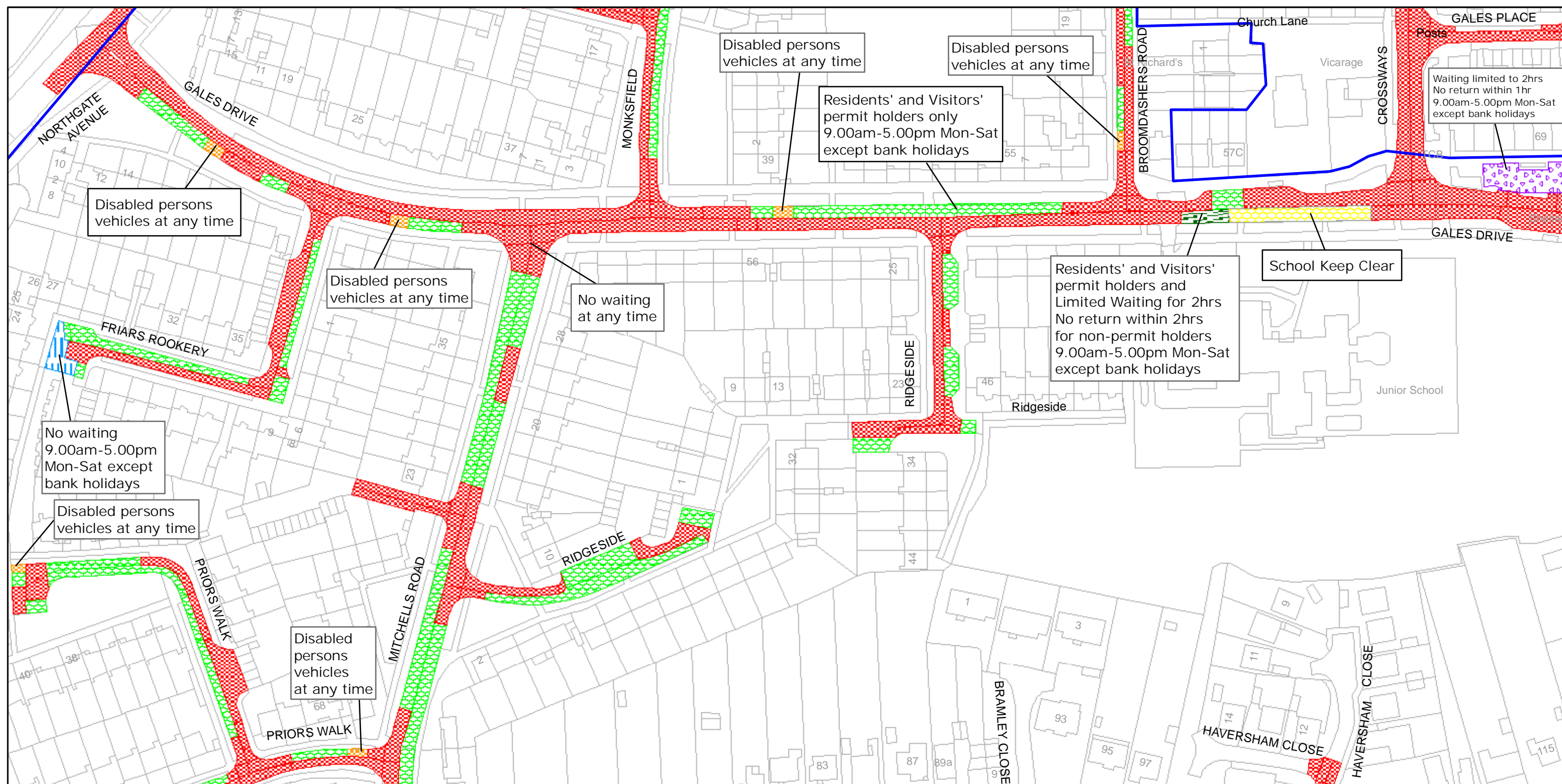
SHEET ISSUE NO 1

SHEET ACTIVE FROM - 12/04/2010



SCALE:  
1:1250  
at A3 size





West Sussex County Council  
Infrastructure  
The Grange  
Tower Street  
Chichester  
West Sussex  
PO19 1RH

CRAWLEY BOROUGH: NORTHGATE AND  
THREE BRIDGES WARDS

WAITING RESTRICTIONS

Reproduced from or based upon 2009 Ordnance Survey mapping with permission of the Controller of HMSO (c) Crown Copyright reserved.  
Unauthorised reproduction infringes Crown copyright and may lead to prosecution or civil proceedings West Sussex County Council Licence No. 100023447

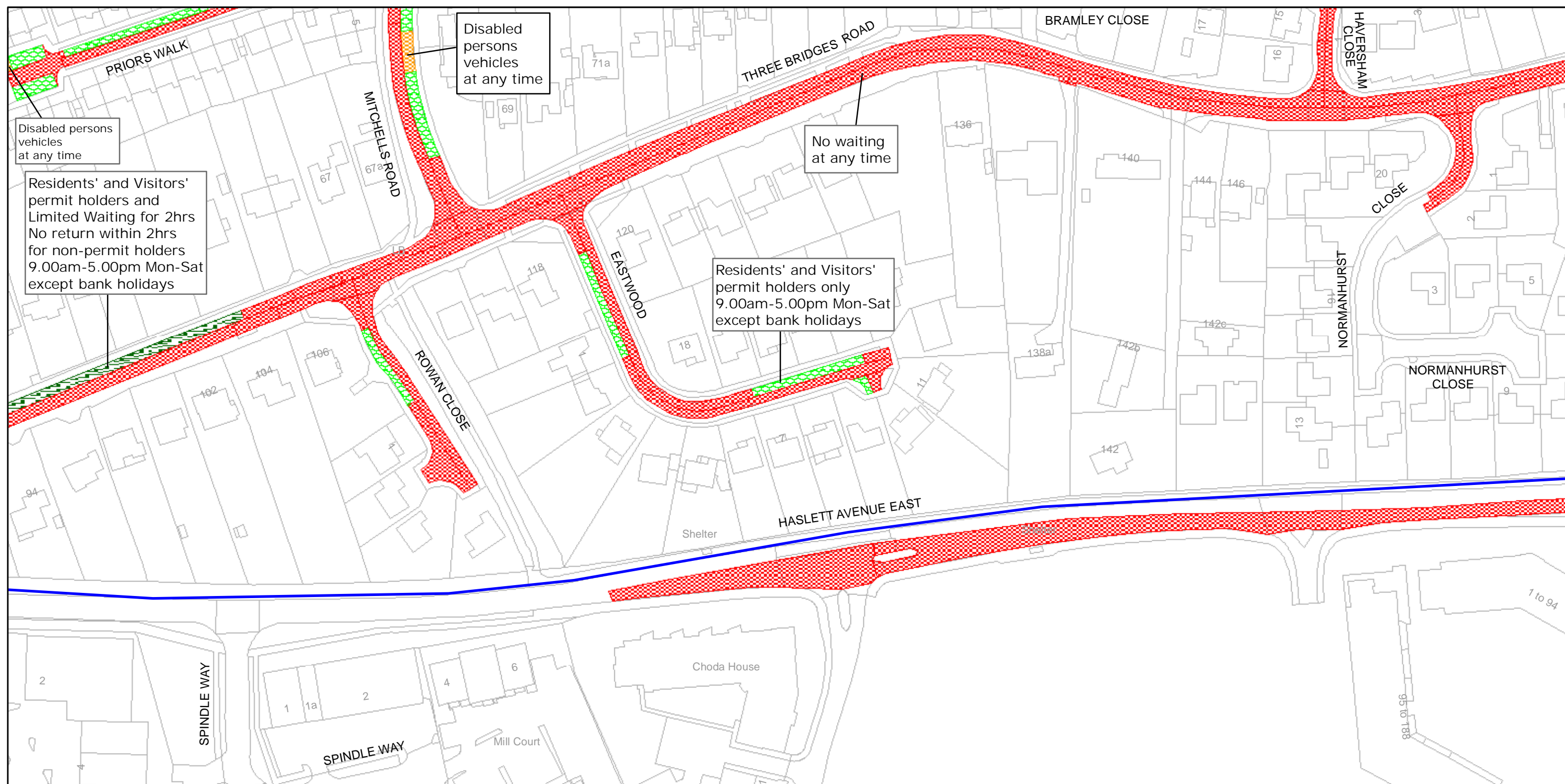
TILE REF NO:  
TQ2736NEN

SHEET ISSUE NO 1

SHEET ACTIVE FROM - 12/04/2010



SCALE:  
1:1250  
at A3 size



West Sussex County Council  
Infrastructure  
The Grange  
Tower Street  
Chichester  
West Sussex  
PO19 1RH

# CRAWLEY BOROUGH: THREE BRIDGES WARD WAITING RESTRICTIONS

Reproduced from or based upon 2009 Ordnance Survey mapping with permission of the Controller of HMSO (c) Crown Copyright reserved.  
Unauthorised reproduction infringes Crown copyright and may lead to prosecution or civil proceedings West Sussex County Council Licence No. 100023447

TILE REF NO:  
TQ2736NES

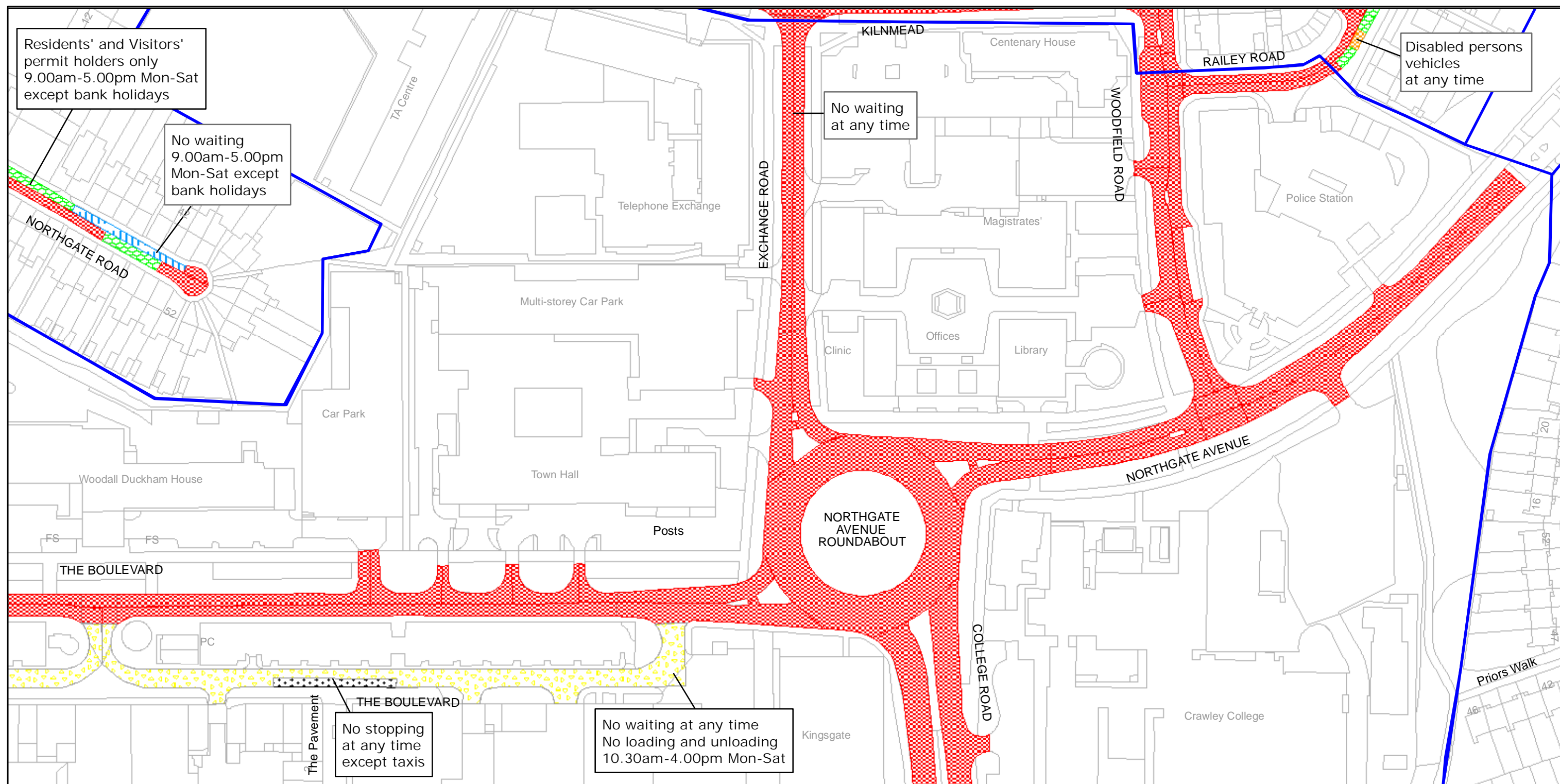
SHEET ISSUE NO 1

SHEET ACTIVE FROM - 12/04/2010



SCALE:  
1:1250  
at A3 size





West Sussex County Council  
Infrastructure  
The Grange  
Tower Street  
Chichester  
West Sussex  
PO19 1RH

CRAWLEY BOROUGH: NORTHGATE AND  
THREE BRIDGES WARD

WAITING RESTRICTIONS

Reproduced from or based upon 2009 Ordnance Survey mapping with permission of the Controller of HMSO (c) Crown Copyright reserved.  
Unauthorised reproduction infringes Crown copyright and may lead to prosecution or civil proceedings West Sussex County Council Licence No. 100023447

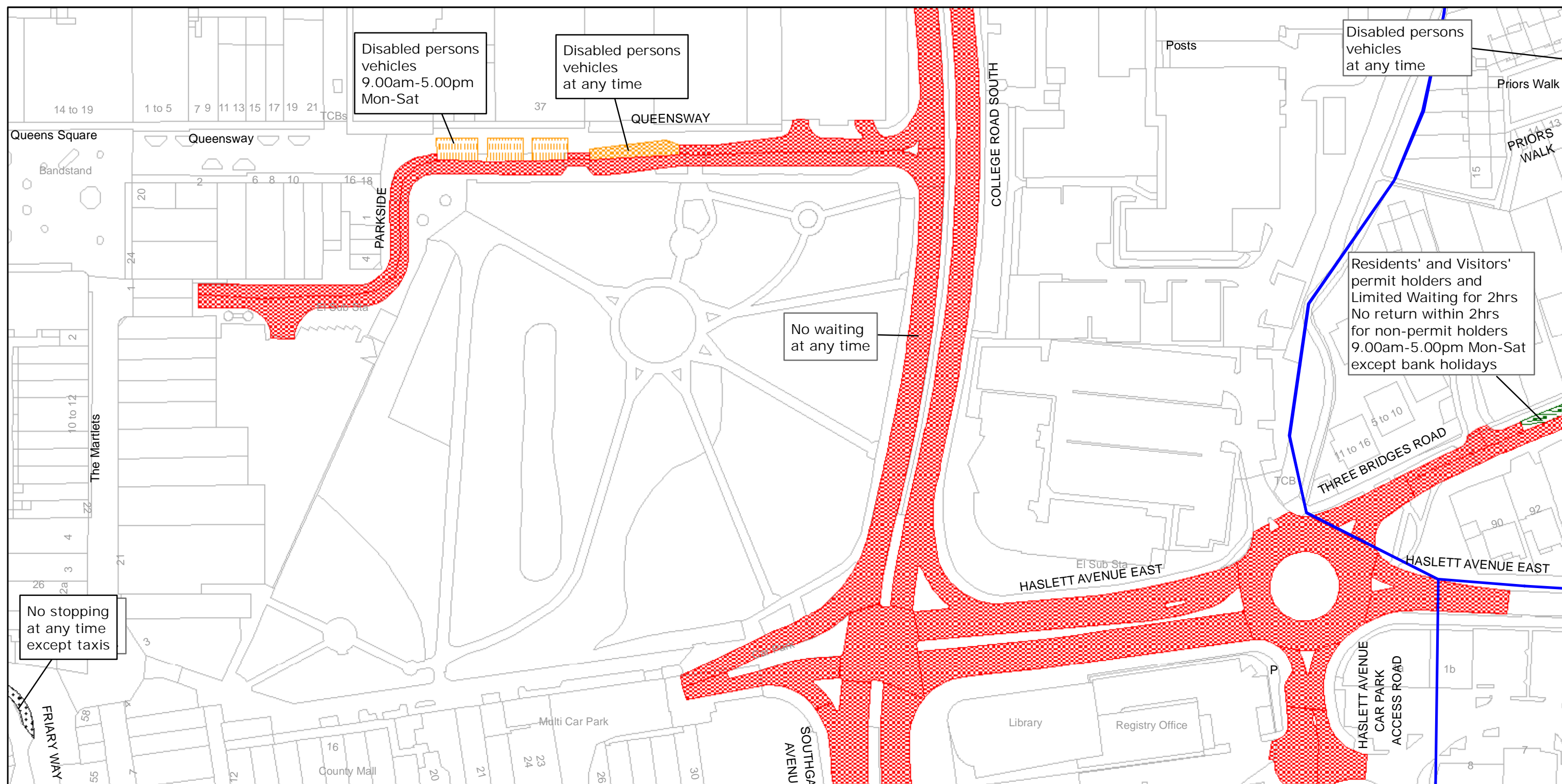
TILE REF NO:  
TQ2736NWN

SHEET ISSUE NO 1

SHEET ACTIVE FROM - 12/04/2010



SCALE:  
1:1250  
at A3 size



West Sussex County Council  
Infrastructure  
The Grange  
Tower Street  
Chichester  
West Sussex  
PO19 1RH

CRAWLEY BOROUGH: NORTHGATE AND  
THREE BRIDGES WARD

WAITING RESTRICTIONS

Reproduced from or based upon 2009 Ordnance Survey mapping with permission of the Controller of HMSO (c) Crown Copyright reserved.  
Unauthorised reproduction infringes Crown copyright and may lead to prosecution or civil proceedings West Sussex County Council Licence No. 100023447

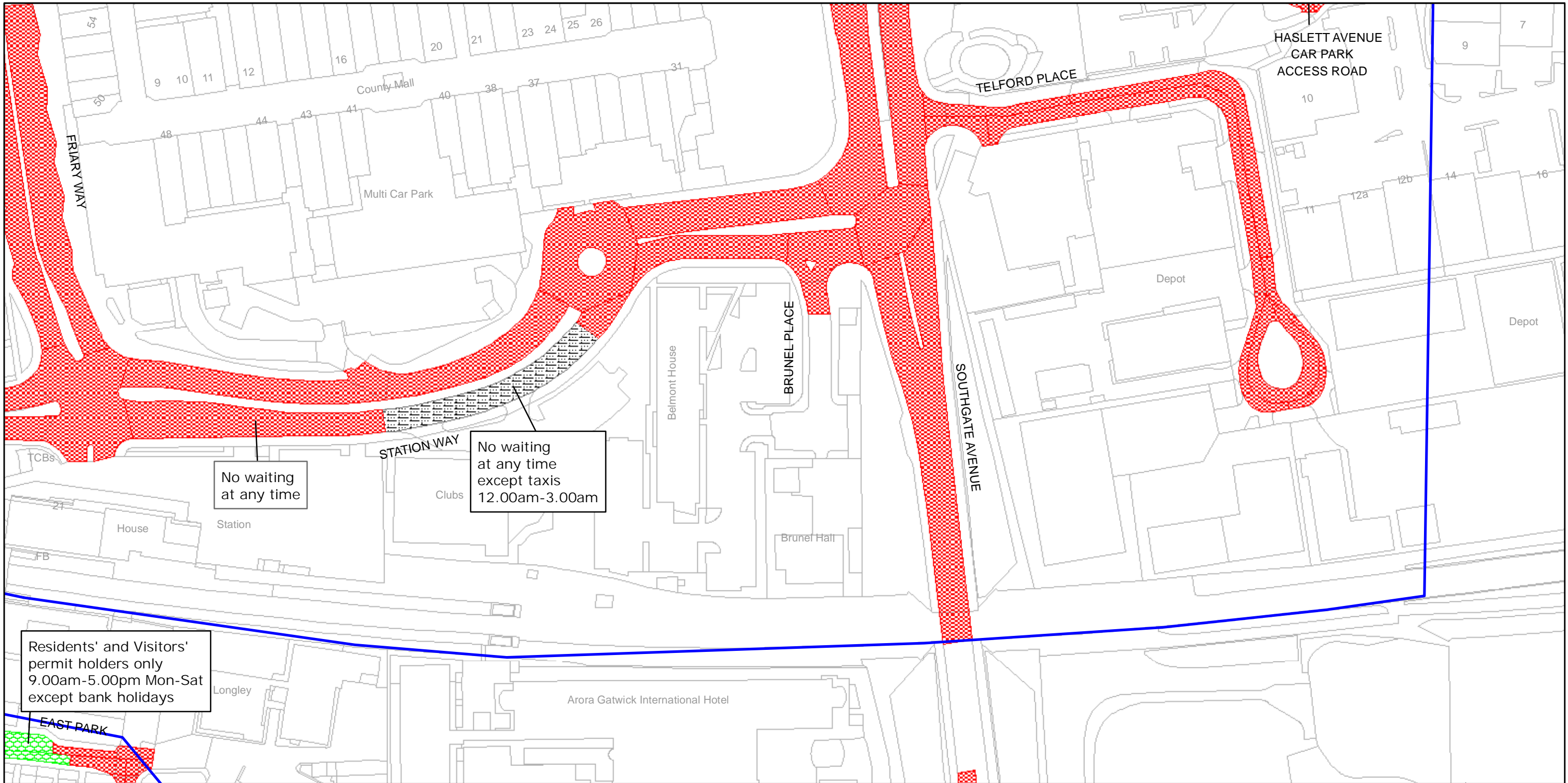
TILE REF NO:  
TQ2736NWS

SHEET ISSUE NO 1

SHEET ACTIVE FROM - 12/04/2010



SCALE:  
1:1250  
at A3 size



West Sussex County Council  
Infrastructure  
The Grange  
Tower Street  
Chichester  
West Sussex  
PO19 1RH

CRAWLEY BOROUGH: FURNACE GREEN, NORTHGATE,  
SOUTHGATE AND THREE BRIDGES WARDS

WAITING RESTRICTIONS

Reproduced from or based upon 2009 Ordnance Survey mapping with permission of the Controller of HMSO (c) Crown Copyright reserved.  
Unauthorised reproduction infringes Crown copyright and may lead to prosecution or civil proceedings West Sussex County Council Licence No. 100023447

TILE REF NO:  
TQ2736SWN

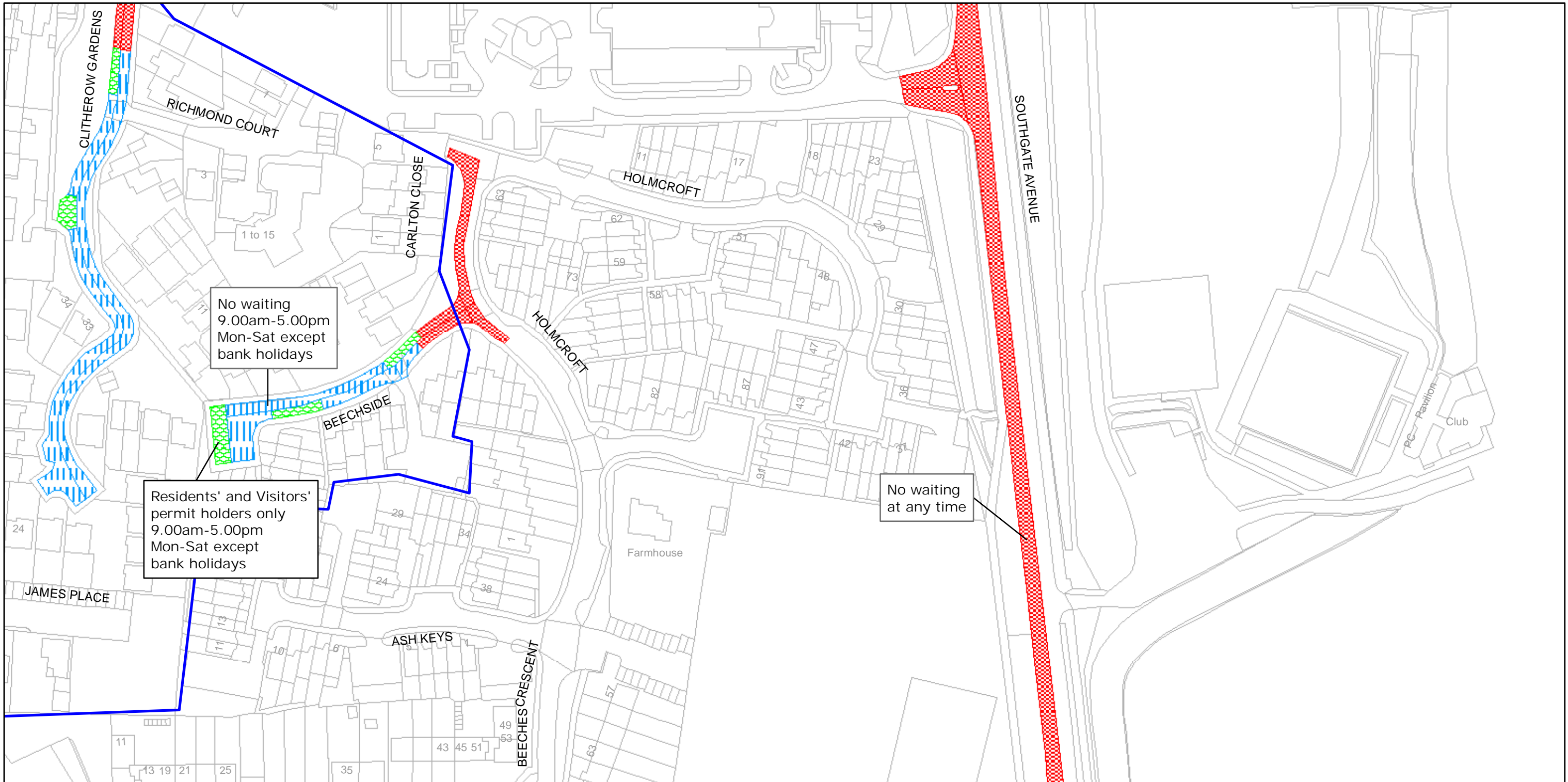
SHEET ISSUE NO 1

SHEET ACTIVE FROM - 12/04/2010



SCALE:  
1:1250  
at A3 size





West Sussex County Council  
Infrastructure  
The Grange  
Tower Street  
Chichester  
West Sussex  
PO19 1RH

CRAWLEY BOROUGH: FURNACE GREEN AND  
SOUTHGATE WARDS

WAITING RESTRICTIONS

Reproduced from or based upon 2009 Ordnance Survey mapping with permission of the Controller of HMSO (c) Crown Copyright reserved.  
Unauthorised reproduction infringes Crown copyright and may lead to prosecution or civil proceedings West Sussex County Council Licence No. 100023447

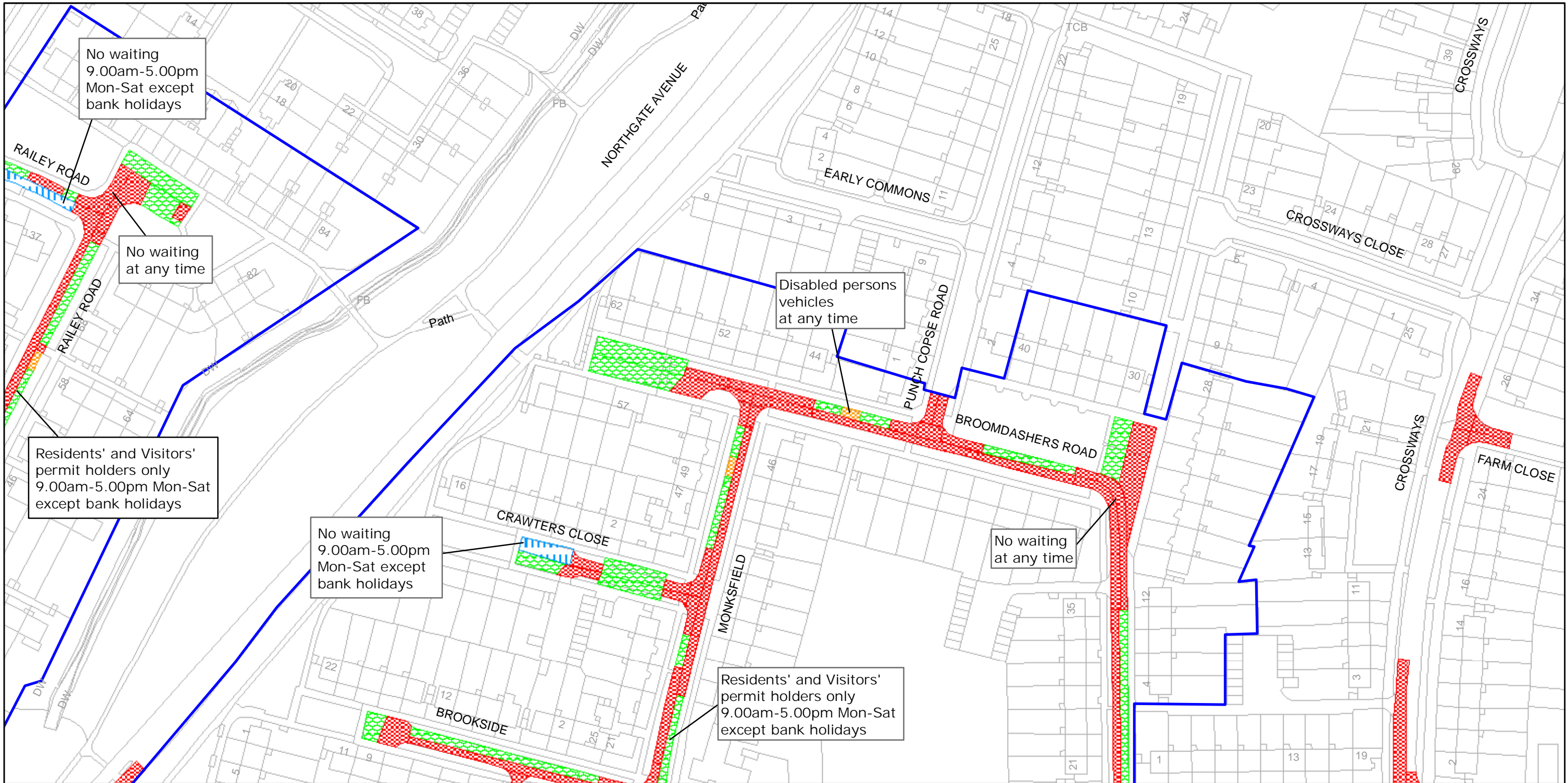
TILE REF NO:  
TQ2736SWS

SHEET ISSUE NO 1

SHEET ACTIVE FROM - 12/04/2010



SCALE:  
1:1250  
at A3 size



West Sussex County Council  
Infrastructure  
The Grange  
Tower Street  
Chichester  
West Sussex  
PO19 1RH

CRAWLEY BOROUGH: NORTHGATE AND  
THREE BRIDGES WARDS

WAITING RESTRICTIONS

Reproduced from or based upon 2009 Ordnance Survey mapping with permission of the Controller of HMSO (c) Crown Copyright reserved.  
Unauthorised reproduction infringes Crown copyright and may lead to prosecution or civil proceedings West Sussex County Council Licence No. 100023447

TILE REF NO:  
TQ2737SES

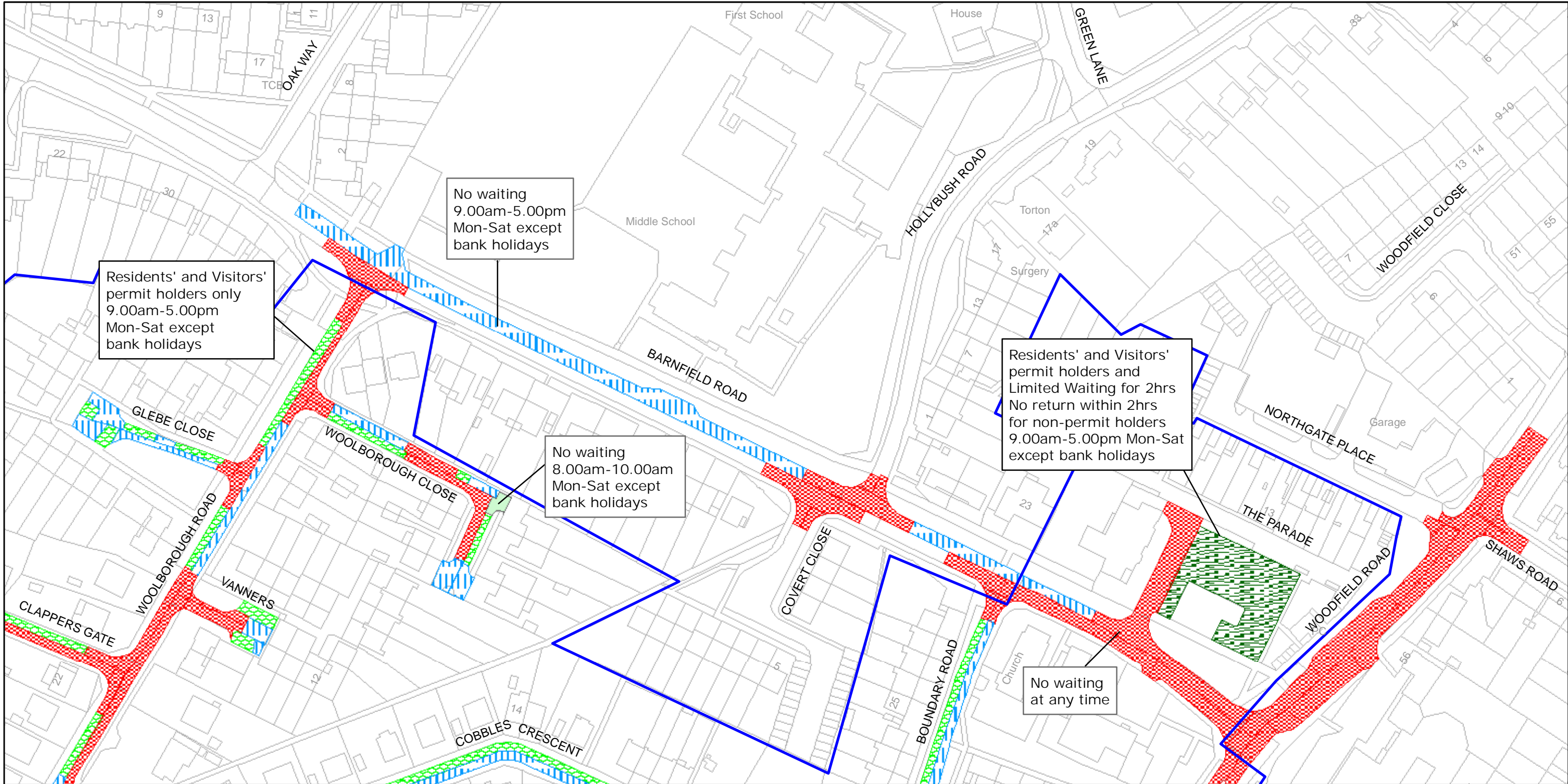
SHEET ISSUE NO 1

SHEET ACTIVE FROM - 12/04/2010



SCALE:  
1:1250  
at A3 size





West Sussex County Council  
Infrastructure  
The Grange  
Tower Street  
Chichester  
West Sussex  
PO19 1RH

## CRAWLEY BOROUGH: NORTHGATE WARD

### WAITING RESTRICTIONS

Reproduced from or based upon 2009 Ordnance Survey mapping with permission of the Controller of HMSO (c) Crown Copyright reserved.  
Unauthorised reproduction infringes Crown copyright and may lead to prosecution or civil proceedings West Sussex County Council Licence No. 100023447

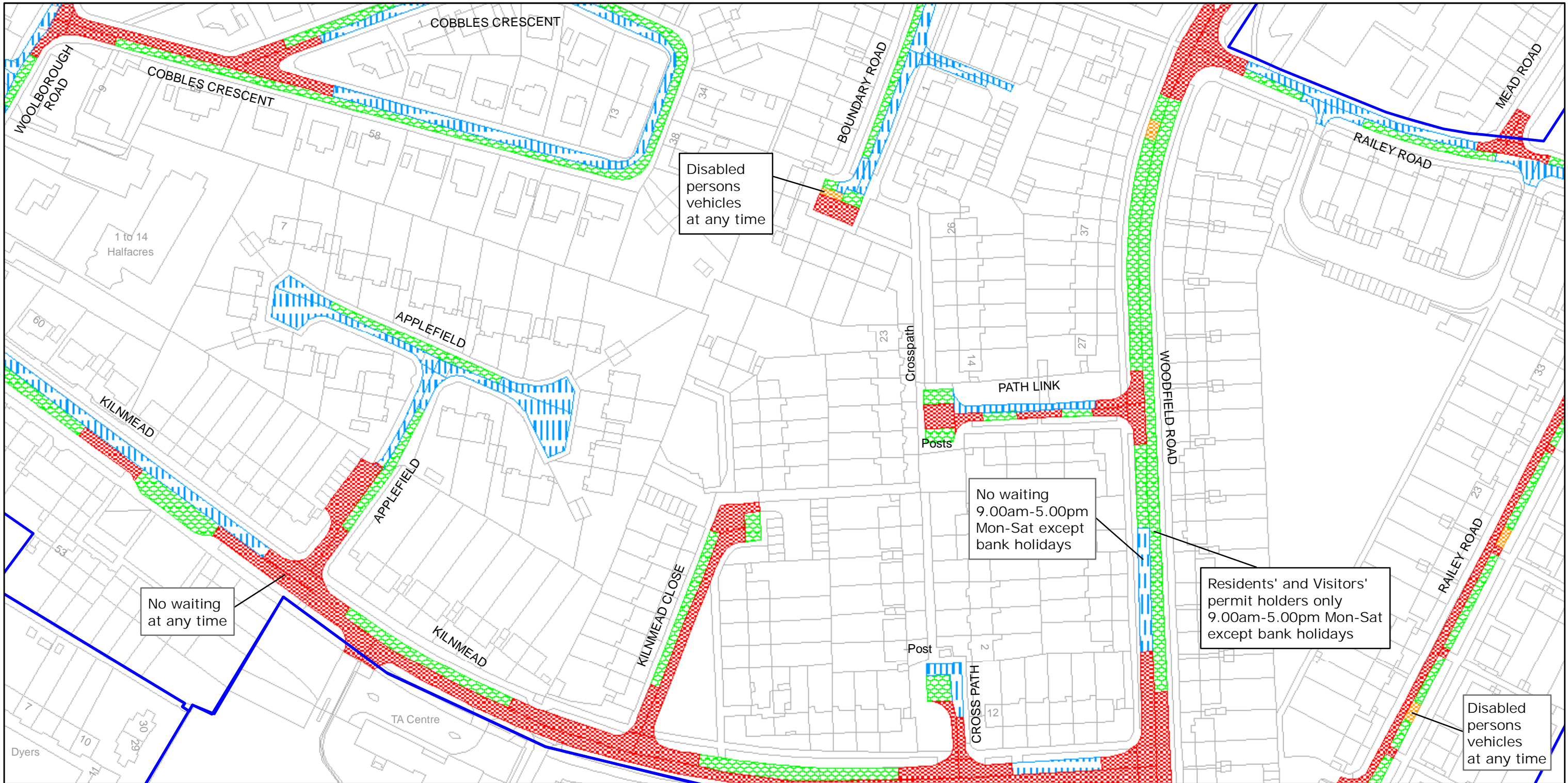
# TILE REF NO: TQ2737SWN

SHEET ISSUE NO 1

SHEET ACTIVE FROM - 12/04/2010



SCALE:  
1:1250  
at A3 size



West Sussex County Council  
Infrastructure  
The Grange  
Tower Street  
Chichester  
West Sussex  
PO19 1RH


# CRAWLEY BOROUGH: NORTHGATE WARD WAITING RESTRICTIONS

Reproduced from or based upon 2009 Ordnance Survey mapping with permission of the Controller of HMSO (c) Crown Copyright reserved.  
Unauthorised reproduction infringes Crown copyright and may lead to prosecution or civil proceedings West Sussex County Council Licence No. 100023447

TILE REF NO:  
TQ2737SWS

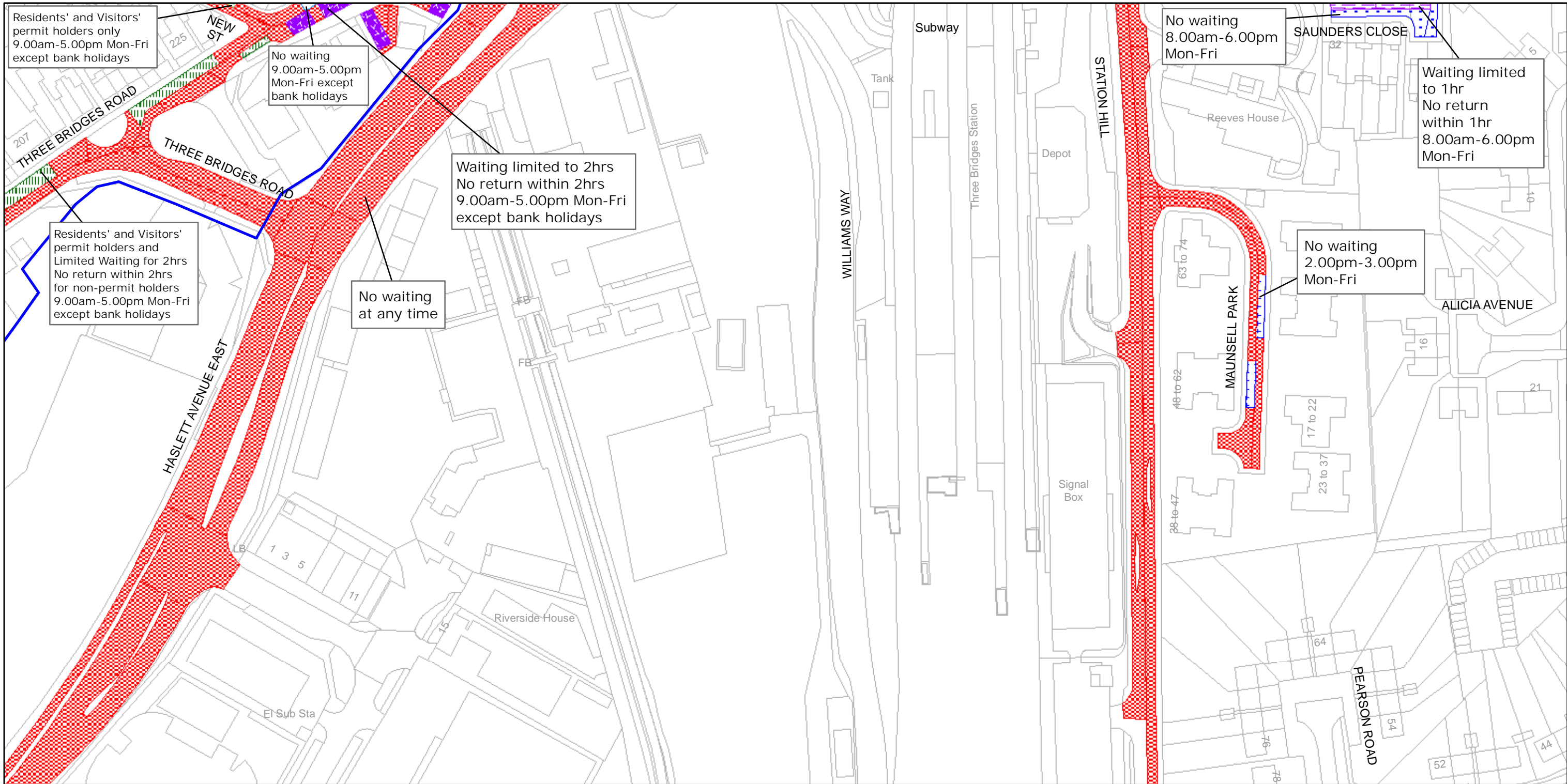
SHEET ISSUE NO 1

SHEET ACTIVE FROM - 12/04/2010



SCALE:  
1:1250  
at A3 size





West Sussex County Council  
Infrastructure  
The Grange  
Tower Street  
Chichester  
West Sussex  
PO19 1RH


CRAWLEY BOROUGH: POUND HILL SOUTH AND WORTH  
AND THREE BRIDGES WARDS

WAITING RESTRICTIONS

Reproduced from or based upon 2009 Ordnance Survey mapping with permission of the Controller of HMSO (c) Crown Copyright reserved.  
Unauthorised reproduction infringes Crown copyright and may lead to prosecution or civil proceedings West Sussex County Council Licence No. 100023447

TILE REF NO:  
TQ2836NEN

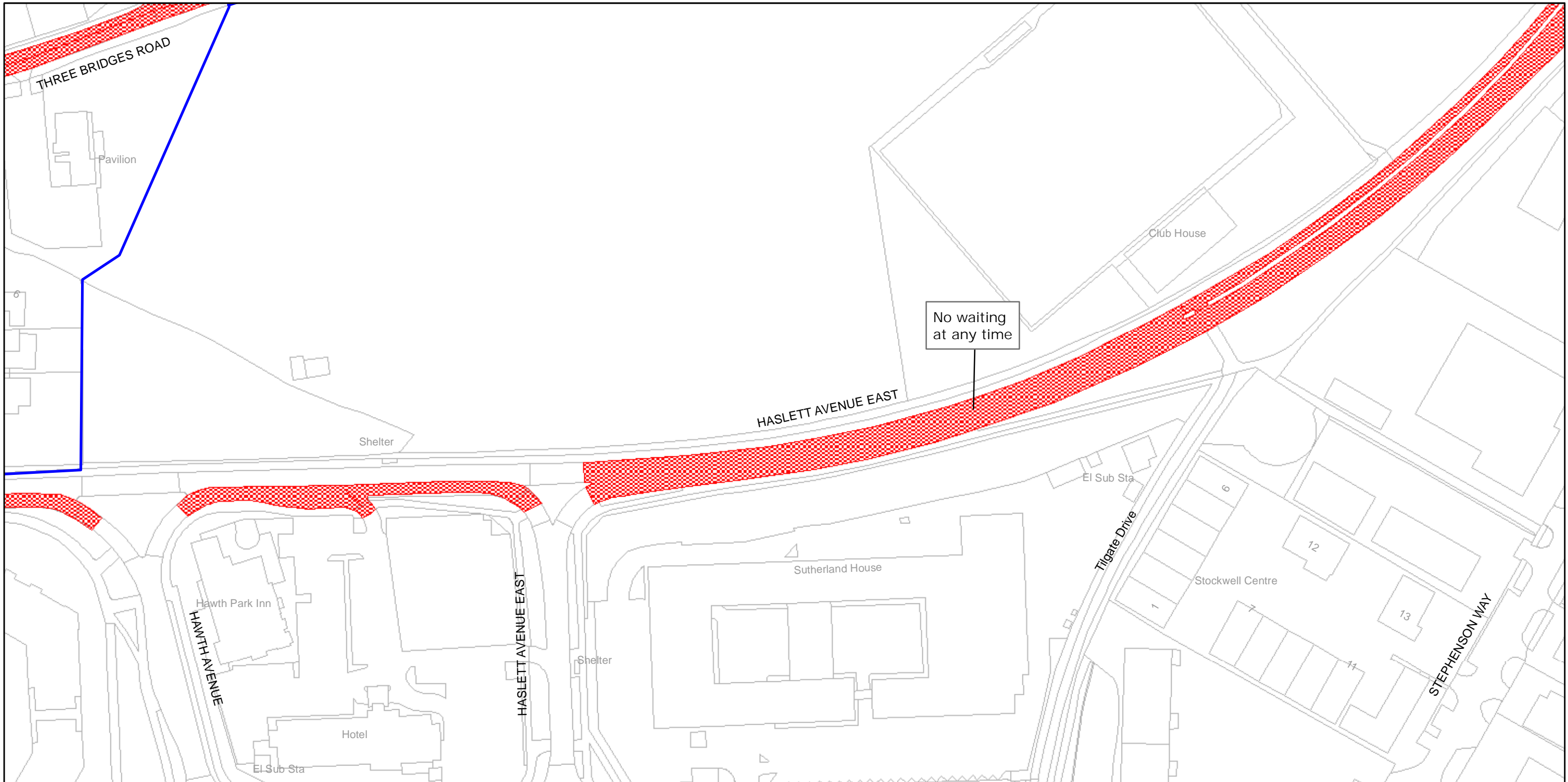
SHEET ISSUE NO 1  
SHEET ACTIVE FROM - 12/04/2010



SCALE:  
1:1250  
at A3 size







West Sussex County Council  
Infrastructure  
The Grange  
Tower Street  
Chichester  
West Sussex  
PO19 1RH

CRAWLEY BOROUGH: THREE BRIDGES WARD  
WAITING RESTRICTIONS

Reproduced from or based upon 2009 Ordnance Survey mapping with permission of the Controller of HMSO (c) Crown Copyright reserved.  
Unauthorised reproduction infringes Crown copyright and may lead to prosecution or civil proceedings West Sussex County Council Licence No. 100023447

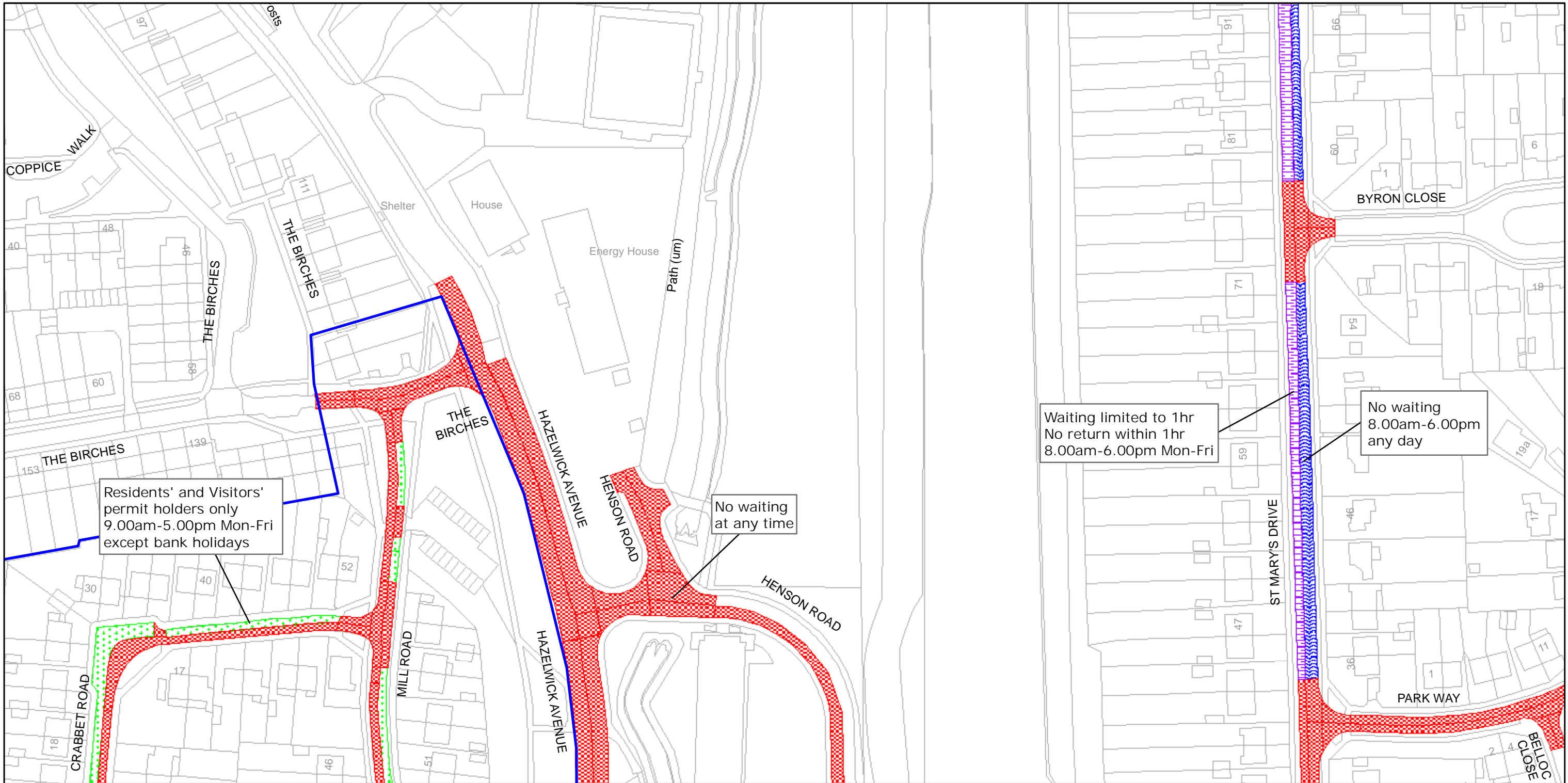
TILE REF NO:  
TQ2836NWS

SHEET ISSUE NO 1

SHEET ACTIVE FROM - 12/04/2010



SCALE:  
1:1250  
at A3 size



West Sussex County Council  
Infrastructure  
The Grange  
Tower Street  
Chichester  
West Sussex  
PO19 1RH

CRAWLEY BOROUGH: POUND HILL NORTH AND  
THREE BRIDGES WARDS

WAITING RESTRICTIONS

Reproduced from or based upon 2009 Ordnance Survey mapping with permission of the Controller of HMSO (c) Crown Copyright reserved.  
Unauthorised reproduction infringes Crown copyright and may lead to prosecution or civil proceedings West Sussex County Council Licence No. 100023447

TILE REF NO:  
TQ2837SEN

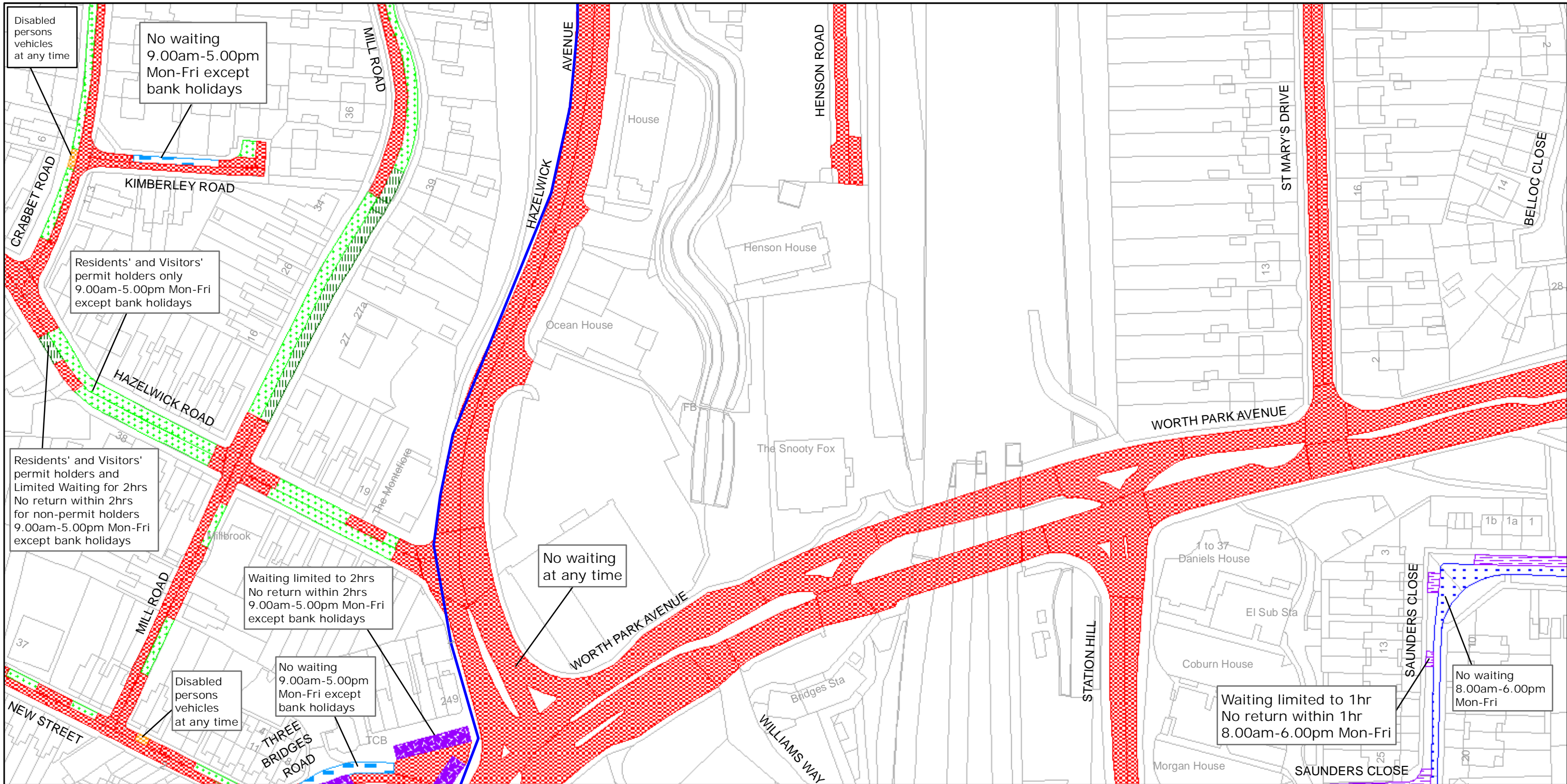
SHEET ISSUE NO 1

SHEET ACTIVE FROM - 12/04/2010



SCALE:  
1:1250  
at A3 size





West Sussex County Council  
Infrastructure  
The Grange  
Tower Street  
Chichester  
West Sussex  
PO19 1RH

CRAWLEY BOROUGH: POUND HILL NORTH,  
POUND HILL SOUTH AND WORTH  
AND THREE BRIDGES WARDS

WAITING RESTRICTIONS

Reproduced from or based upon 2009 Ordnance Survey mapping with permission of the Controller of HMSO (c) Crown Copyright reserved.  
Unauthorised reproduction infringes Crown copyright and may lead to prosecution or civil proceedings West Sussex County Council Licence No. 100023447

TILE REF NO:  
TQ2837SES

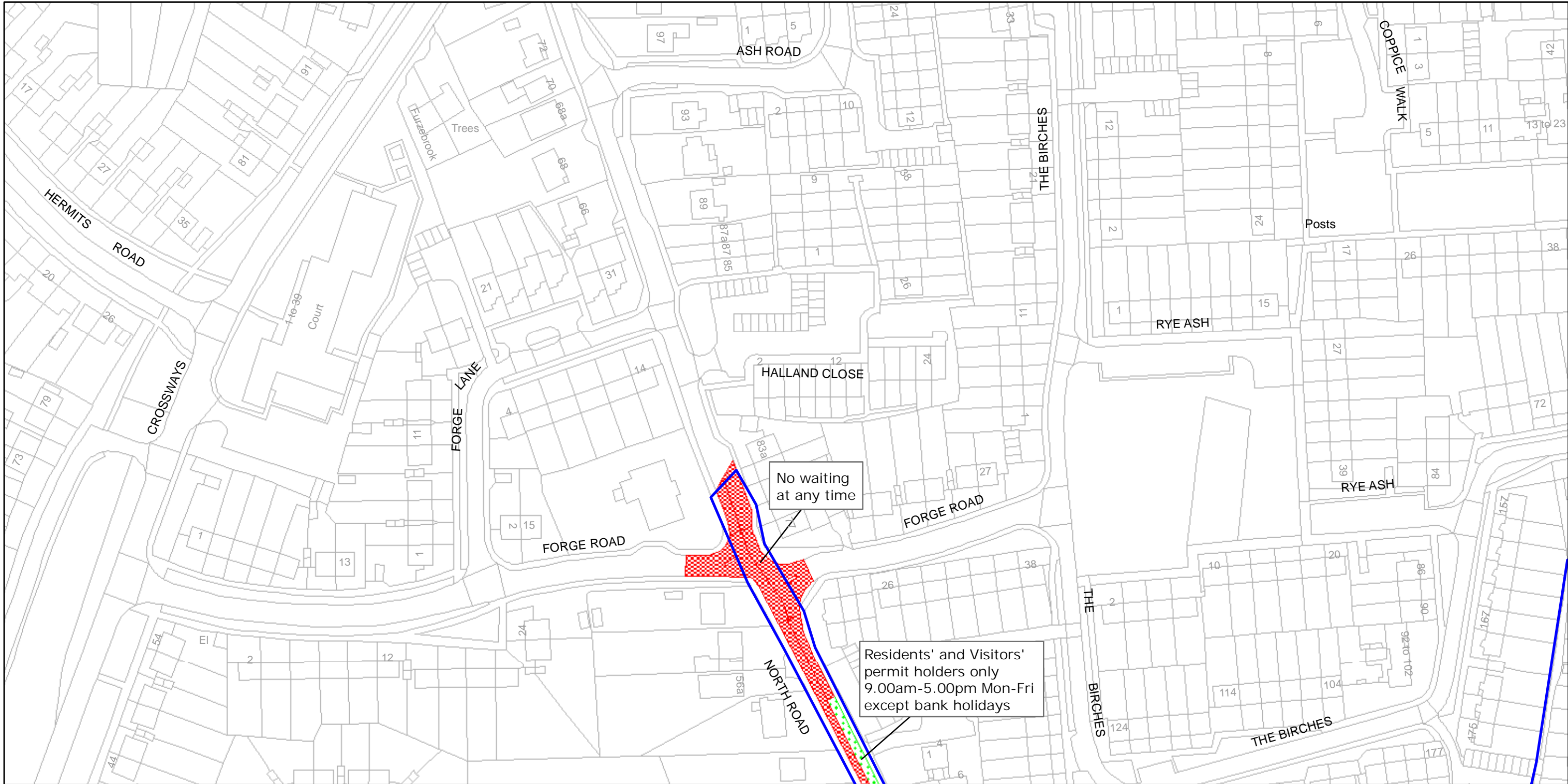
SHEET ISSUE NO 1

SHEET ACTIVE FROM - 12/04/2010



SCALE:  
1:1250  
at A3 size





West Sussex County Council  
Infrastructure  
The Grange  
Tower Street  
Chichester  
West Sussex  
PO19 1RH

# CRAWLEY BOROUGH: THREE BRIDGES WARD

## WAITING RESTRICTIONS

Reproduced from or based upon 2009 Ordnance Survey mapping with permission of the Controller of HMSO (c) Crown Copyright reserved.  
Unauthorised reproduction infringes Crown copyright and may lead to prosecution or civil proceedings West Sussex County Council Licence No. 100023447

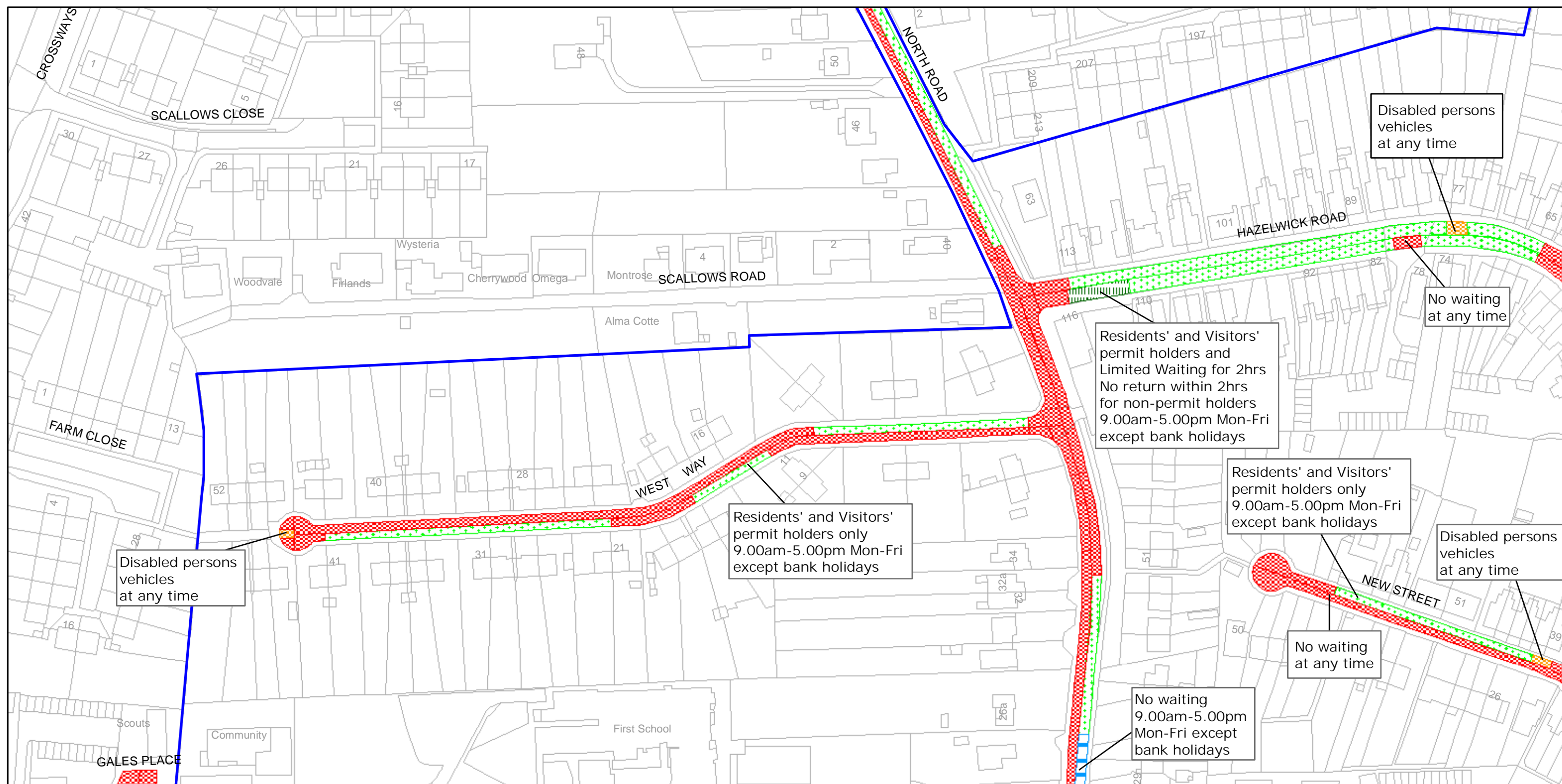
TILE REF NO:  
TQ2837SWN

SHEET ISSUE NO 1

SHEET ACTIVE FROM - 12/04/2010



SCALE:  
1:1250  
at A3 size



West Sussex County Council  
Infrastructure  
The Grange  
Tower Street  
Chichester  
West Sussex  
PO19 1RH

# CRAWLEY BOROUGH: THREE BRIDGES WARD WAITING RESTRICTIONS

Reproduced from or based upon 2009 Ordnance Survey mapping with permission of the Controller of HMSO (c) Crown Copyright reserved.  
Unauthorised reproduction infringes Crown copyright and may lead to prosecution or civil proceedings West Sussex County Council Licence No. 100023447

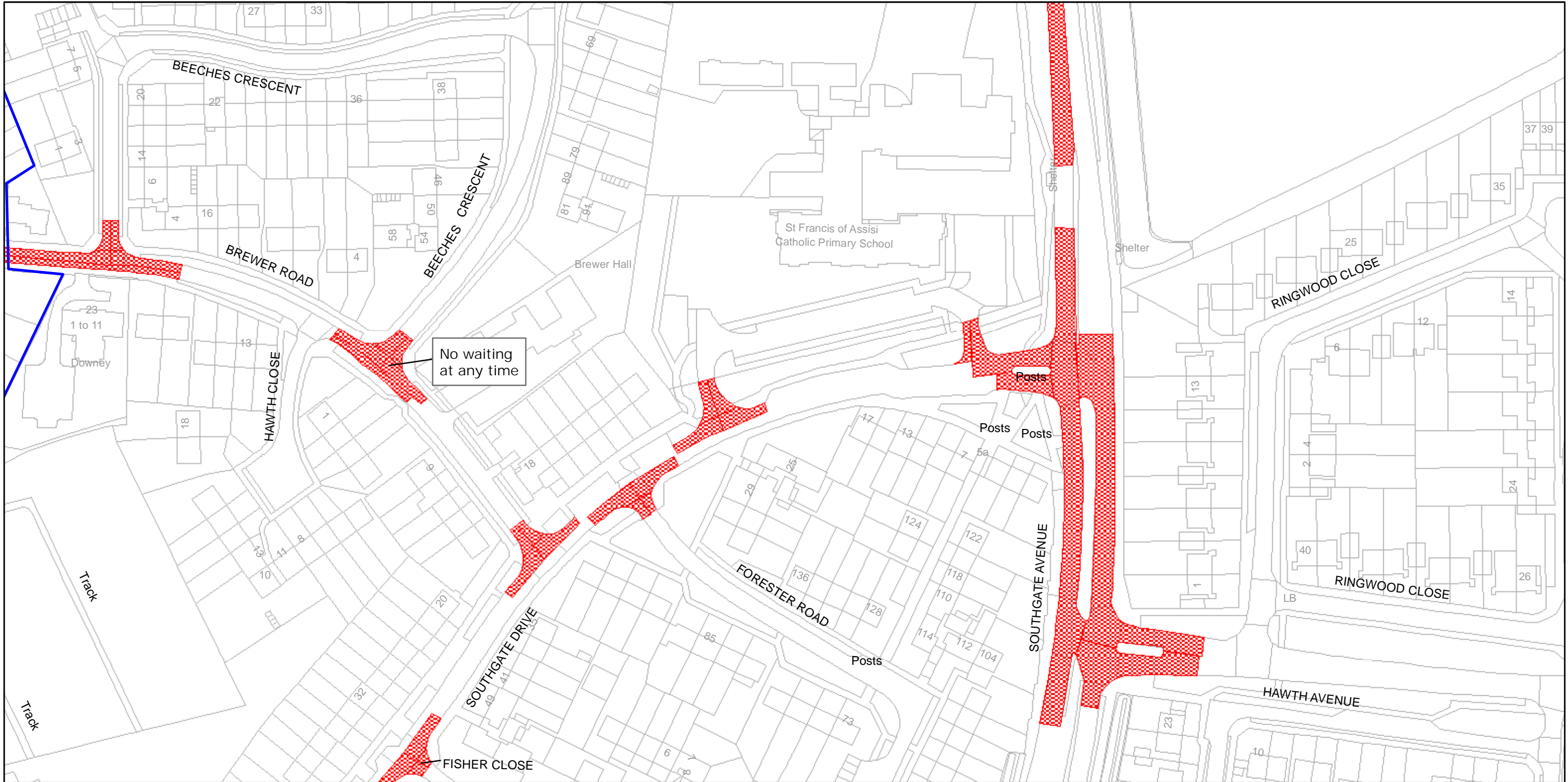
TILE REF NO:  
TQ2837SWS

SHEET ISSUE NO 1  
SHEET ACTIVE FROM - 12/04/2010



SCALE:  
1:1250  
at A3 size

FURNACE GREEN



West Sussex County Council  
Infrastructure  
The Grange  
Tower Street  
Chichester  
West Sussex  
PO19 1RH

CRAWLEY BOROUGH: FURNACE GREEN, SOUTHGATE  
AND TILGATE WARDS


WAITING RESTRICTIONS

Reproduced from or based upon 2009 Ordnance Survey mapping with permission of the Controller of HMSO (c) Crown Copyright reserved.  
Unauthorised reproduction infringes Crown copyright and may lead to prosecution or civil proceedings West Sussex County Council Licence No. 100023447

TILE REF NO:  
TQ2735NWN

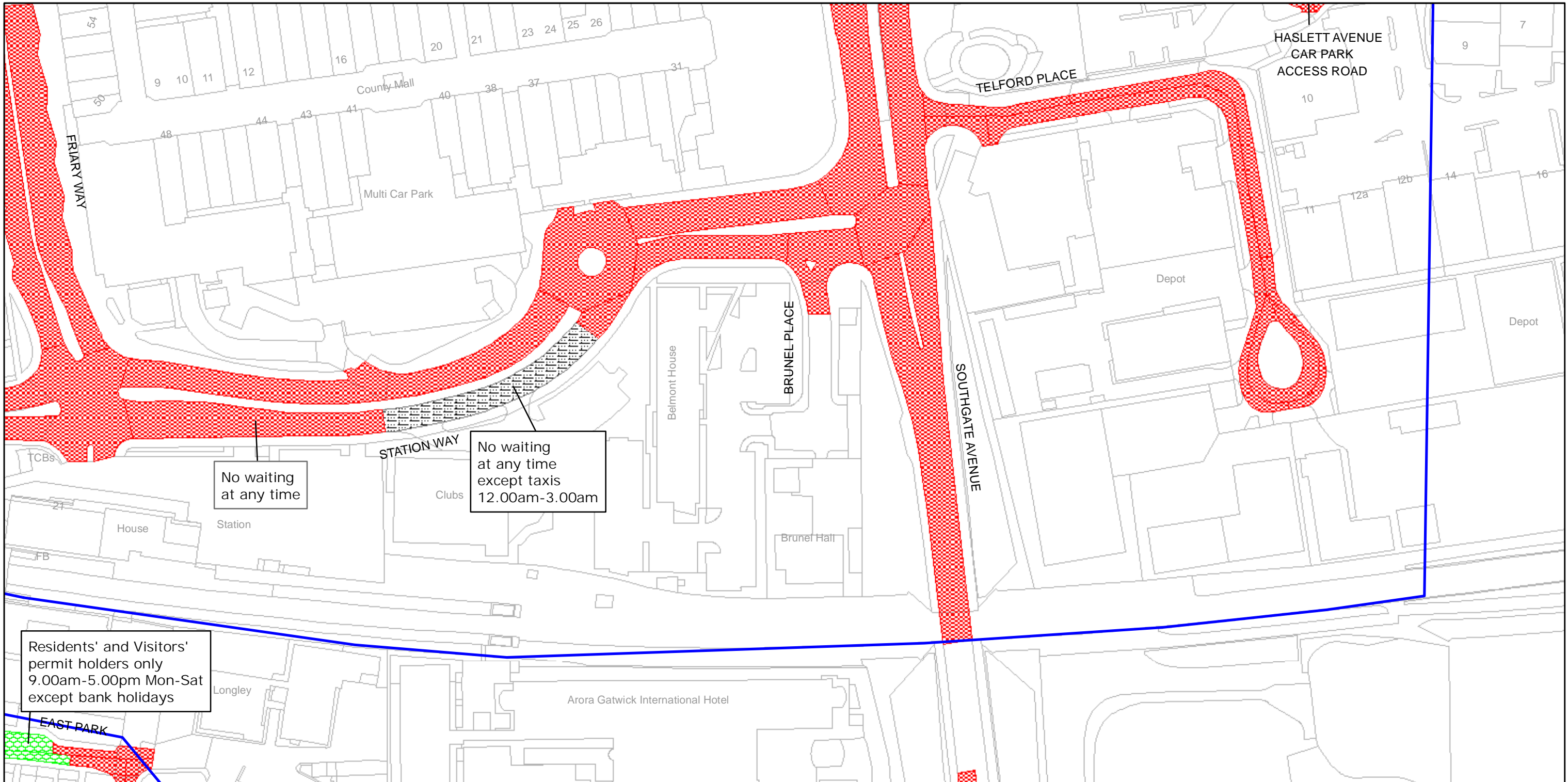
SHEET ISSUE NO 1

SHEET ACTIVE FROM - 12/04/2010



SCALE:  
1:1250  
at A3 size





West Sussex County Council  
Infrastructure  
The Grange  
Tower Street  
Chichester  
West Sussex  
PO19 1RH

CRAWLEY BOROUGH: FURNACE GREEN, NORTHGATE,  
SOUTHGATE AND THREE BRIDGES WARDS

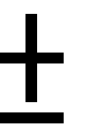
WAITING RESTRICTIONS

Reproduced from or based upon 2009 Ordnance Survey mapping with permission of the Controller of HMSO (c) Crown Copyright reserved.  
Unauthorised reproduction infringes Crown copyright and may lead to prosecution or civil proceedings West Sussex County Council Licence No. 100023447

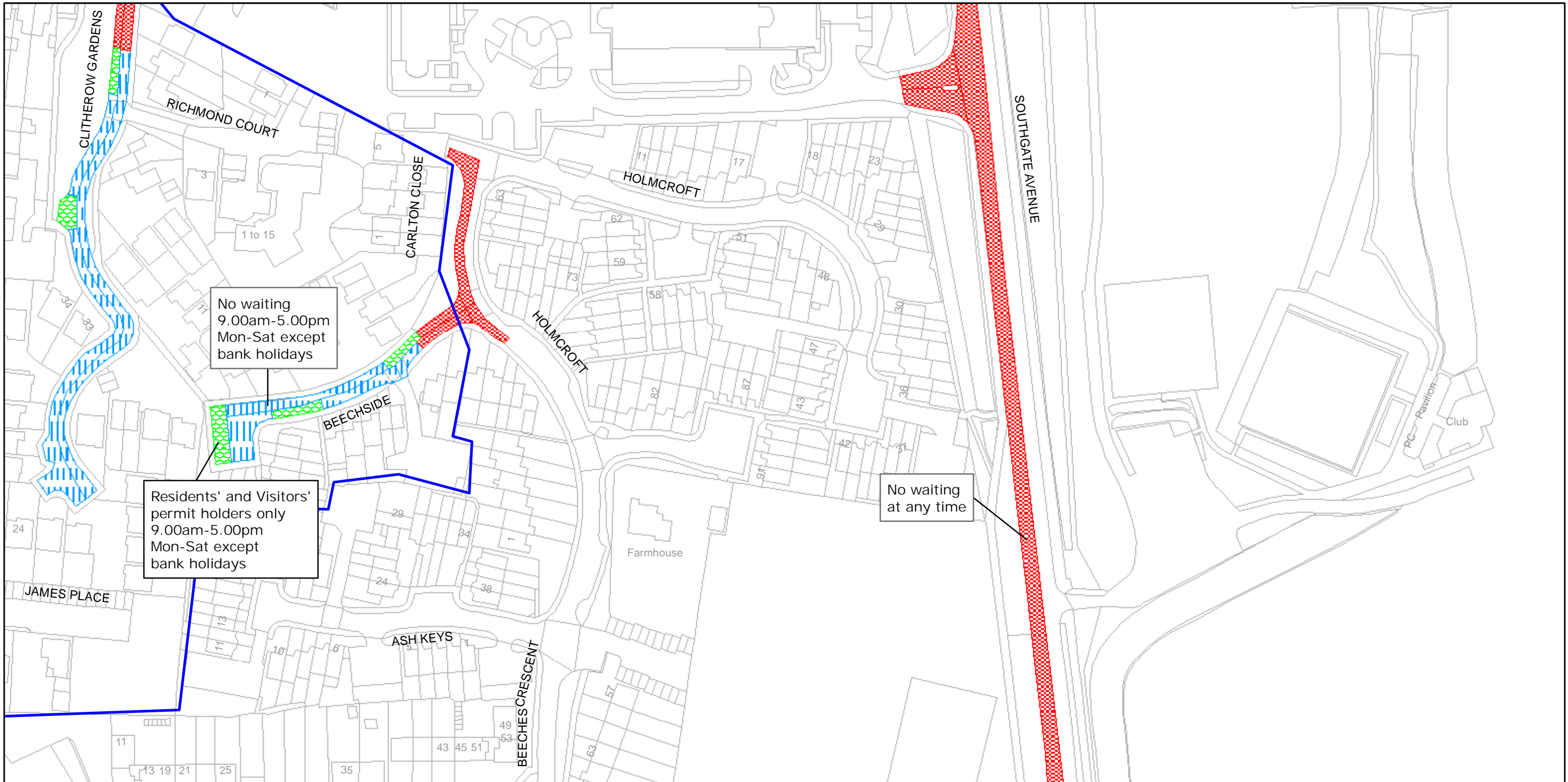
TILE REF NO:  
TQ2736SWN

SHEET ISSUE NO 1

SHEET ACTIVE FROM - 12/04/2010



SCALE:  
1:1250  
at A3 size



West Sussex County Council  
Infrastructure  
The Grange  
Tower Street  
Chichester  
West Sussex  
PO19 1RH

CRAWLEY BOROUGH: FURNACE GREEN AND  
SOUTHGATE WARDS


WAITING RESTRICTIONS

Reproduced from or based upon 2009 Ordnance Survey mapping with permission of the Controller of HMSO (c) Crown Copyright reserved.  
Unauthorised reproduction infringes Crown copyright and may lead to prosecution or civil proceedings West Sussex County Council Licence No. 100023447

TILE REF NO:  
TQ2736SWS

SHEET ISSUE NO 1

SHEET ACTIVE FROM - 12/04/2010



SCALE:  
1:1250  
at A3 size

GOSSOPS GREEN



West Sussex County Council  
Infrastructure  
The Grange  
Tower Street  
Chichester  
West Sussex  
PO19 1RH

CRAWLEY BOROUGH: GOSSOPS GREEN WARD


WAITING RESTRICTIONS

Reproduced from or based upon 2009 Ordnance Survey mapping with permission of the Controller of HMSO (c) Crown Copyright reserved.  
Unauthorised reproduction infringes Crown copyright and may lead to prosecution or civil proceedings West Sussex County Council Licence No. 100023447

TILE REF NO:  
TQ2435NEN

SHEET ISSUE NO 1

SHEET ACTIVE FROM - 12/04/2010



SCALE:  
1:1250  
at A3 size





West Sussex County Council  
Infrastructure  
The Grange  
Tower Street  
Chichester  
West Sussex  
PO19 1RH


CRAWLEY BOROUGH: GOSSOPS GREEN WARD

WAITING RESTRICTIONS

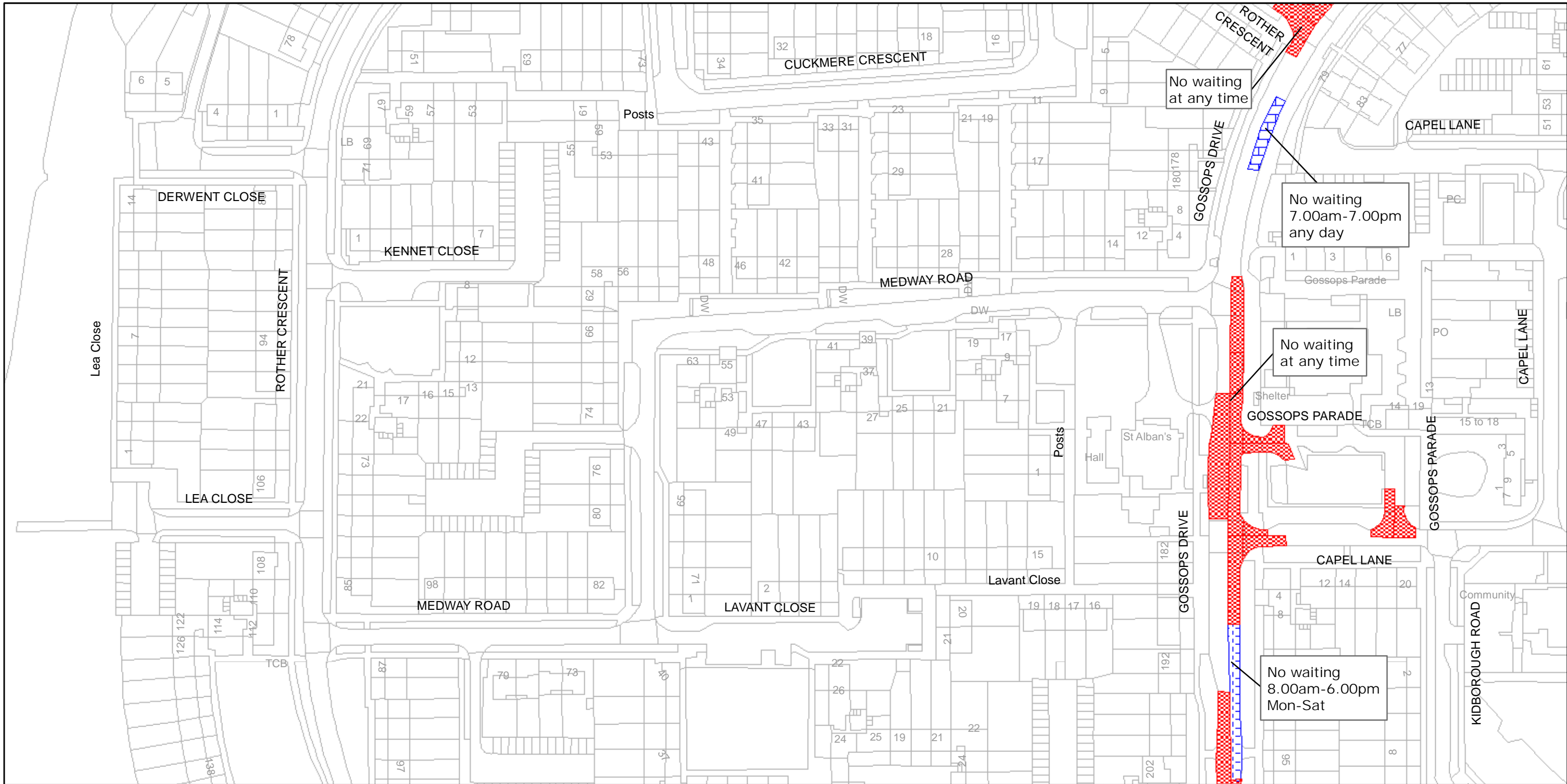
Reproduced from or based upon 2009 Ordnance Survey mapping with permission of the Controller of HMSO (c) Crown Copyright reserved.  
Unauthorised reproduction infringes Crown copyright and may lead to prosecution or civil proceedings West Sussex County Council Licence No. 100023447

TILE REF NO:  
TQ2436SEN

SHEET ISSUE NO 1  
SHEET ACTIVE FROM - 12/04/2010



SCALE:  
1:1250  
at A3 size



West Sussex County Council  
Infrastructure  
The Grange  
Tower Street  
Chichester  
West Sussex  
PO19 1RH


CRAWLEY BOROUGH: GOSSOPS GREEN WARD  
WAITING RESTRICTIONS

Reproduced from or based upon 2009 Ordnance Survey mapping with permission of the Controller of HMSO (c) Crown Copyright reserved.  
Unauthorised reproduction infringes Crown copyright and may lead to prosecution or civil proceedings West Sussex County Council Licence No. 100023447

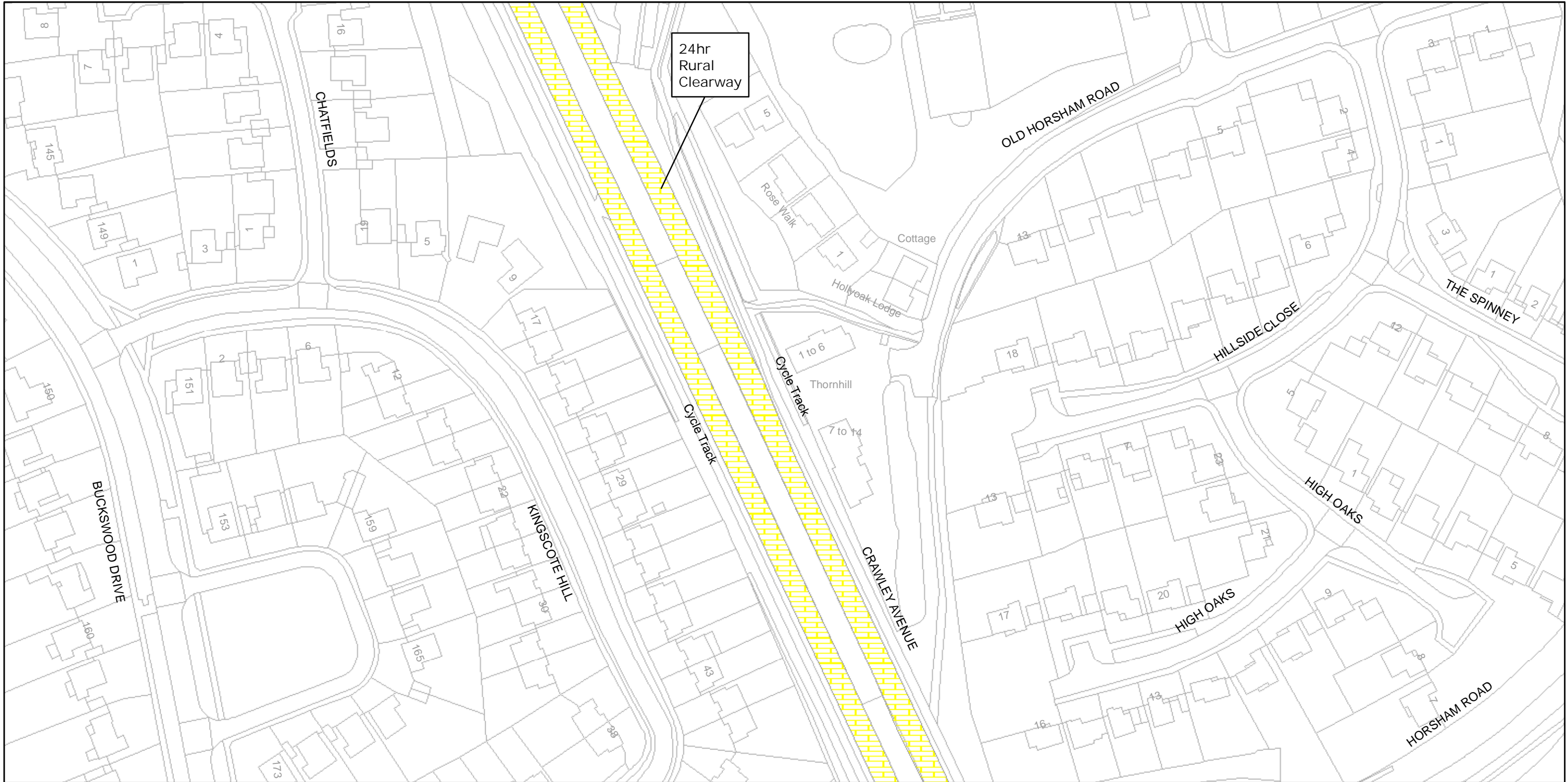
TILE REF NO:  
TQ2436SES

SHEET ISSUE NO 1

SHEET ACTIVE FROM - 12/04/2010



SCALE:  
1:1250  
at A3 size



West Sussex County Council  
Infrastructure  
The Grange  
Tower Street  
Chichester  
West Sussex  
PO19 1RH

CRAWLEY BOROUGH: GOSSOPS GREEN AND  
SOUTHGATE WARDS

WAITING RESTRICTIONS

Reproduced from or based upon 2009 Ordnance Survey mapping with permission of the Controller of HMSO (c) Crown Copyright reserved.  
Unauthorised reproduction infringes Crown copyright and may lead to prosecution or civil proceedings West Sussex County Council Licence No. 100023447

TILE REF NO:  
TQ2535NEN

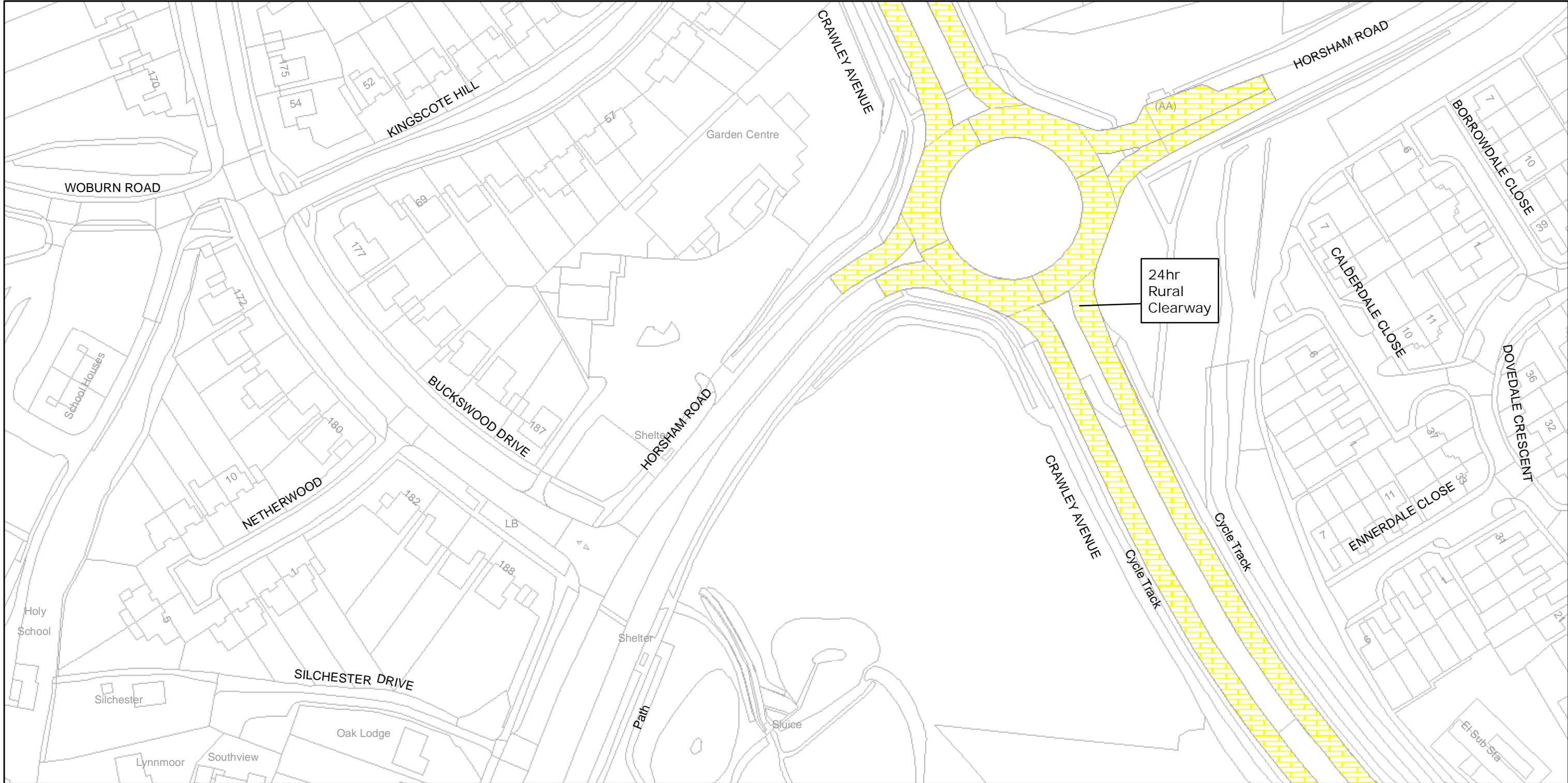
SHEET ISSUE NO 1

SHEET ACTIVE FROM - 12/04/2010



SCALE:  
1:1250  
at A3 size





West Sussex County Council  
Infrastructure  
The Grange  
Tower Street  
Chichester  
West Sussex  
PO19 1RH

CRAWLEY BOROUGH: BROADFIELD NORTH,  
GOSSOPS GREEN AND  
SOUTHGATE WARDS


WAITING RESTRICTIONS

Reproduced from or based upon 2009 Ordnance Survey mapping with permission of the Controller of HMSO (c) Crown Copyright reserved.  
Unauthorised reproduction infringes Crown copyright and may lead to prosecution or civil proceedings West Sussex County Council Licence No. 100023447

TILE REF NO:  
TQ2535NES

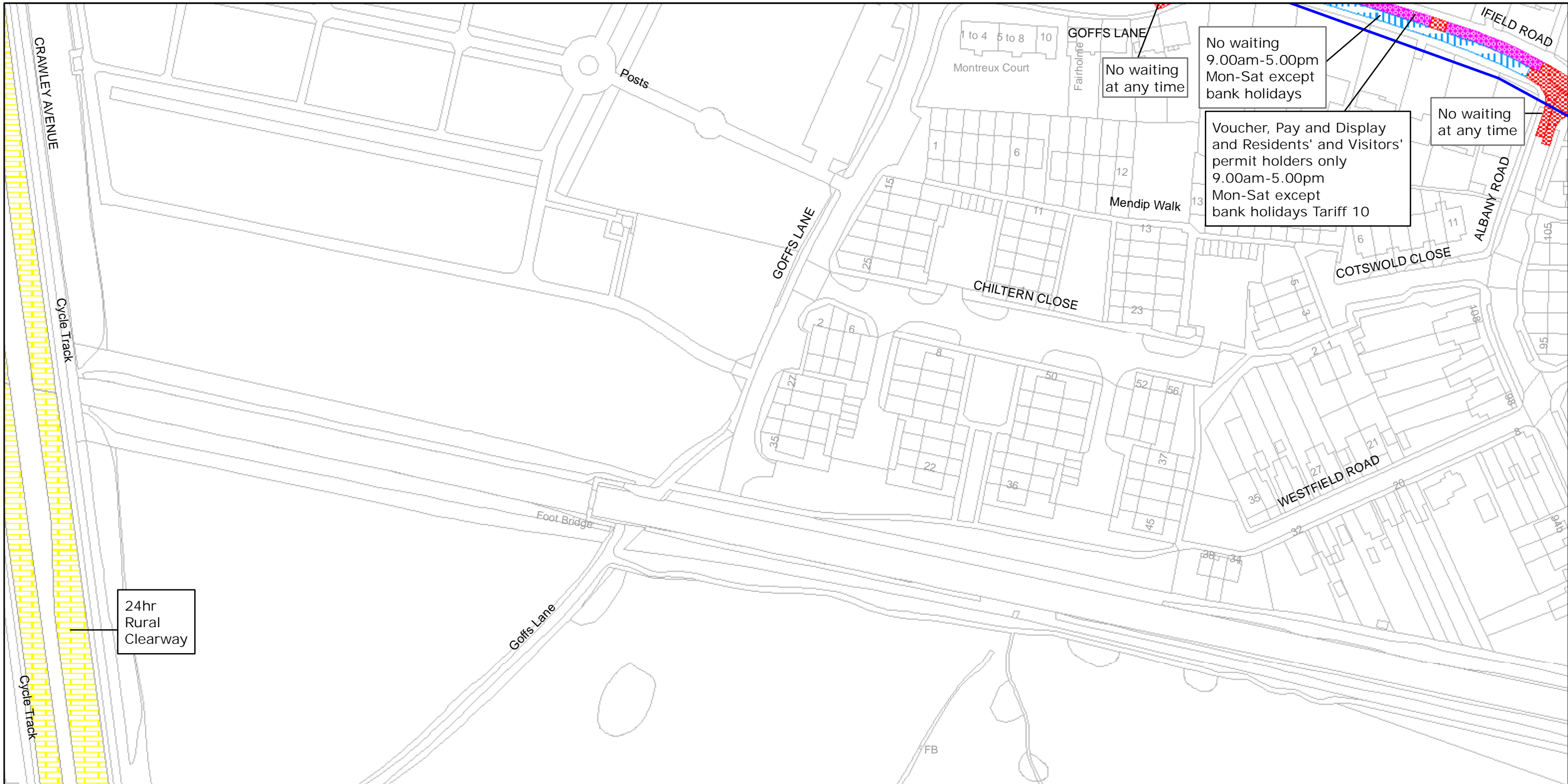
SHEET ISSUE NO 1

SHEET ACTIVE FROM - 12/04/2010



SCALE:  
1:1250  
at A3 size





West Sussex County Council  
Infrastructure  
The Grange  
Tower Street  
Chichester  
West Sussex  
PO19 1RH

CRAWLEY BOROUGH: GOSSOPS GREEN, IFIELD,  
SOUTHGATE AND  
WEST GREEN WARDS

WAITING RESTRICTIONS

Reproduced from or based upon 2009 Ordnance Survey mapping with permission of the Controller of HMSO (c) Crown Copyright reserved.  
Unauthorised reproduction infringes Crown copyright and may lead to prosecution or civil proceedings West Sussex County Council Licence No. 100023447

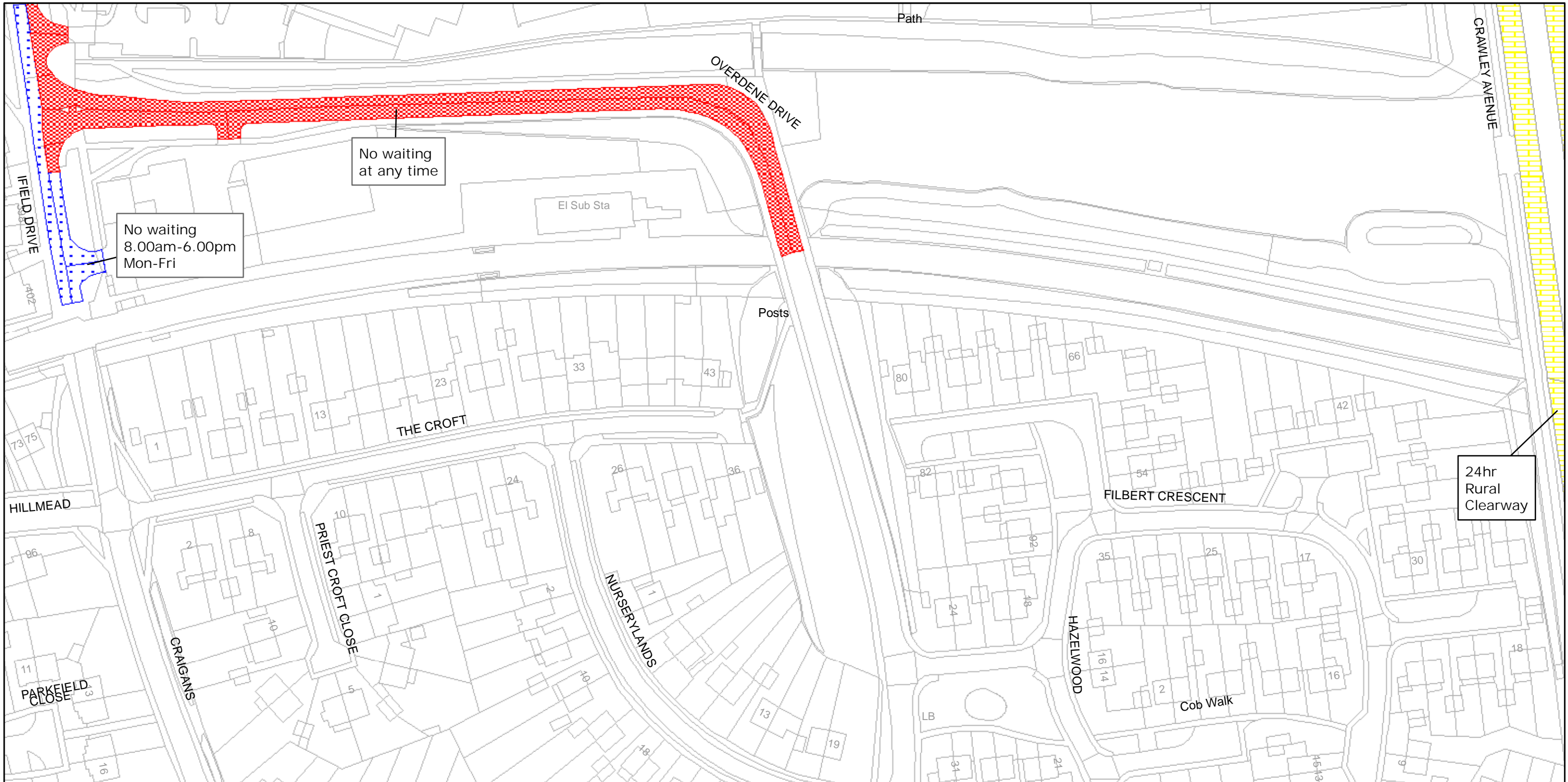
TILE REF NO:  
TQ2536NES

SHEET ISSUE NO 1

SHEET ACTIVE FROM - 12/04/2010



SCALE:  
1:1250  
at A3 size



West Sussex County Council  
Infrastructure  
The Grange  
Tower Street  
Chichester  
West Sussex  
PO19 1RH


CRAWLEY BOROUGH: IFIELD, GOSSOPS GREEN AND  
WEST GREEN WARDS

WAITING RESTRICTIONS

TILE REF NO:  
TQ2536NWS

SHEET ISSUE NO 1

SHEET ACTIVE FROM - 12/04/2010



SCALE:  
1:1250  
at A3 size

Reproduced from or based upon 2009 Ordnance Survey mapping with permission of the Controller of HMSO (c) Crown Copyright reserved.  
Unauthorised reproduction infringes Crown copyright and may lead to prosecution or civil proceedings West Sussex County Council Licence No. 100023447



West Sussex County Council  
Infrastructure  
The Grange  
Tower Street  
Chichester  
West Sussex  
PO19 1RH

CRAWLEY BOROUGH: GOSSOPS GREEN AND  
SOUTHGATE WARDS

WAITING RESTRICTIONS

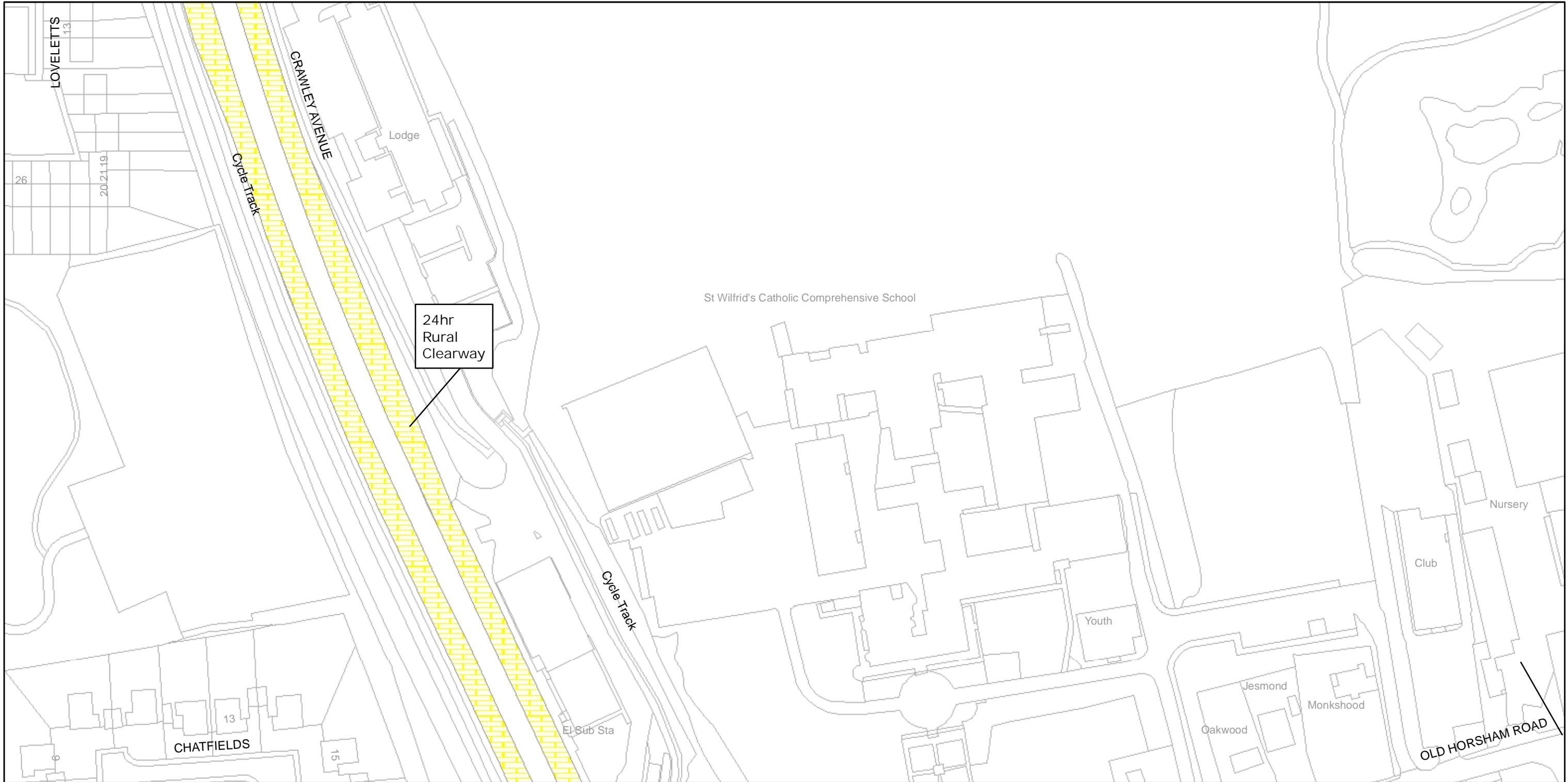
Reproduced from or based upon 2009 Ordnance Survey mapping with permission of the Controller of HMSO (c) Crown Copyright reserved.  
Unauthorised reproduction infringes Crown copyright and may lead to prosecution or civil proceedings West Sussex County Council Licence No. 100023447

TILE REF NO:  
TQ2536SEN

SHEET ISSUE NO 1  
SHEET ACTIVE FROM - 12/04/2010



SCALE:  
1:1250  
at A3 size



West Sussex County Council  
Infrastructure  
The Grange  
Tower Street  
Chichester  
West Sussex  
PO19 1RH

CRAWLEY BOROUGH: GOSSOPS GREEN AND  
SOUTHGATE WARDS

WAITING RESTRICTIONS

Reproduced from or based upon 2009 Ordnance Survey mapping with permission of the Controller of HMSO (c) Crown Copyright reserved.  
Unauthorised reproduction infringes Crown copyright and may lead to prosecution or civil proceedings West Sussex County Council Licence No. 100023447

TILE REF NO:  
TQ2536SES

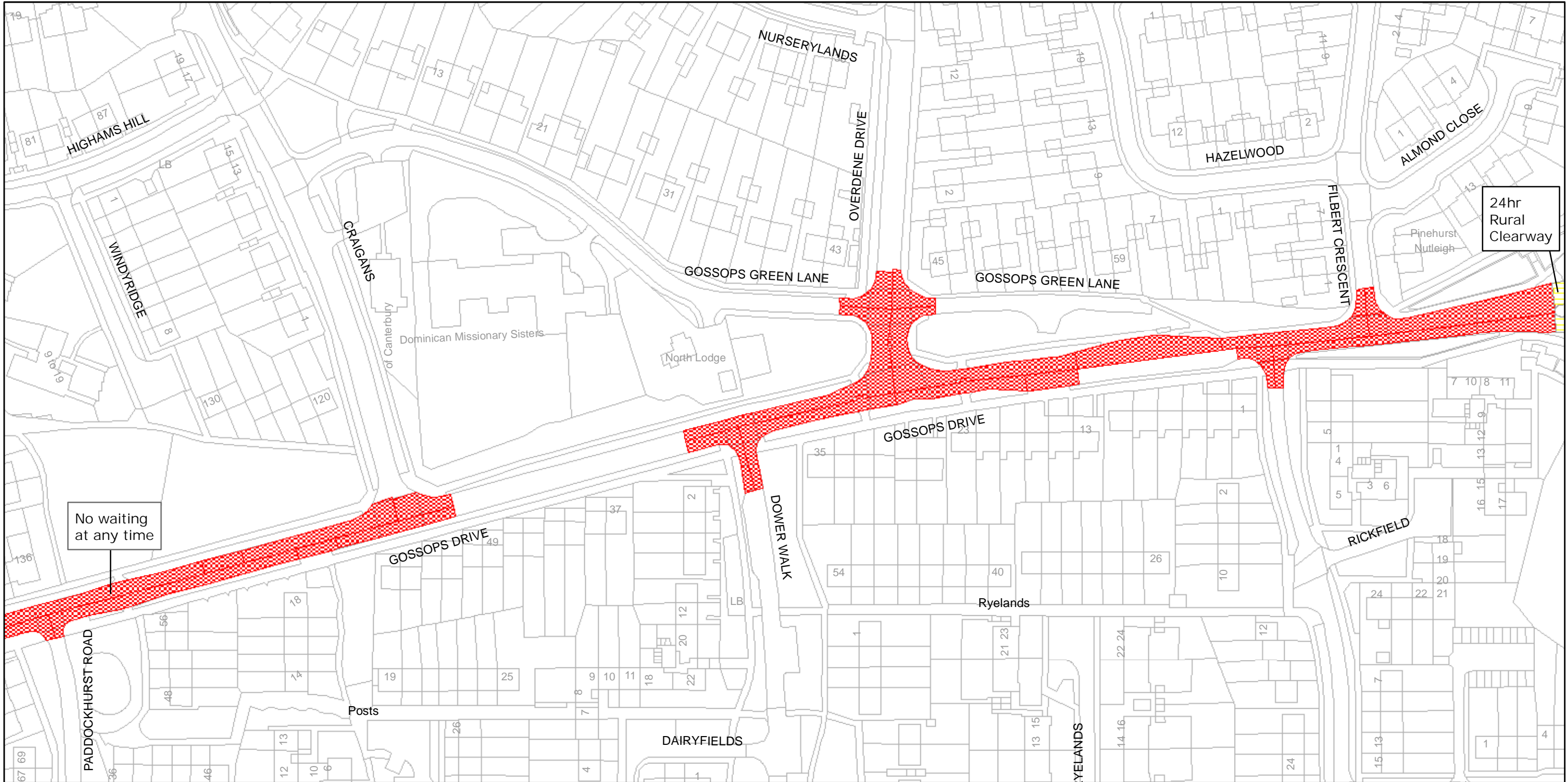
SHEET ISSUE NO 1

SHEET ACTIVE FROM - 12/04/2010



SCALE:  
1:1250  
at A3 size





No waiting  
at any time

24hr  
Rural  
Clearway



West Sussex County Council  
Infrastructure  
The Grange  
Tower Street  
Chichester  
West Sussex  
PO19 1RH

CRAWLEY BOROUGH: GOSSOPS GREEN WARD  
WAITING RESTRICTIONS

Reproduced from or based upon 2009 Ordnance Survey mapping with permission of the Controller of HMSO (c) Crown Copyright reserved.  
Unauthorised reproduction infringes Crown copyright and may lead to prosecution or civil proceedings West Sussex County Council Licence No. 100023447

TILE REF NO:  
TQ2536SWN

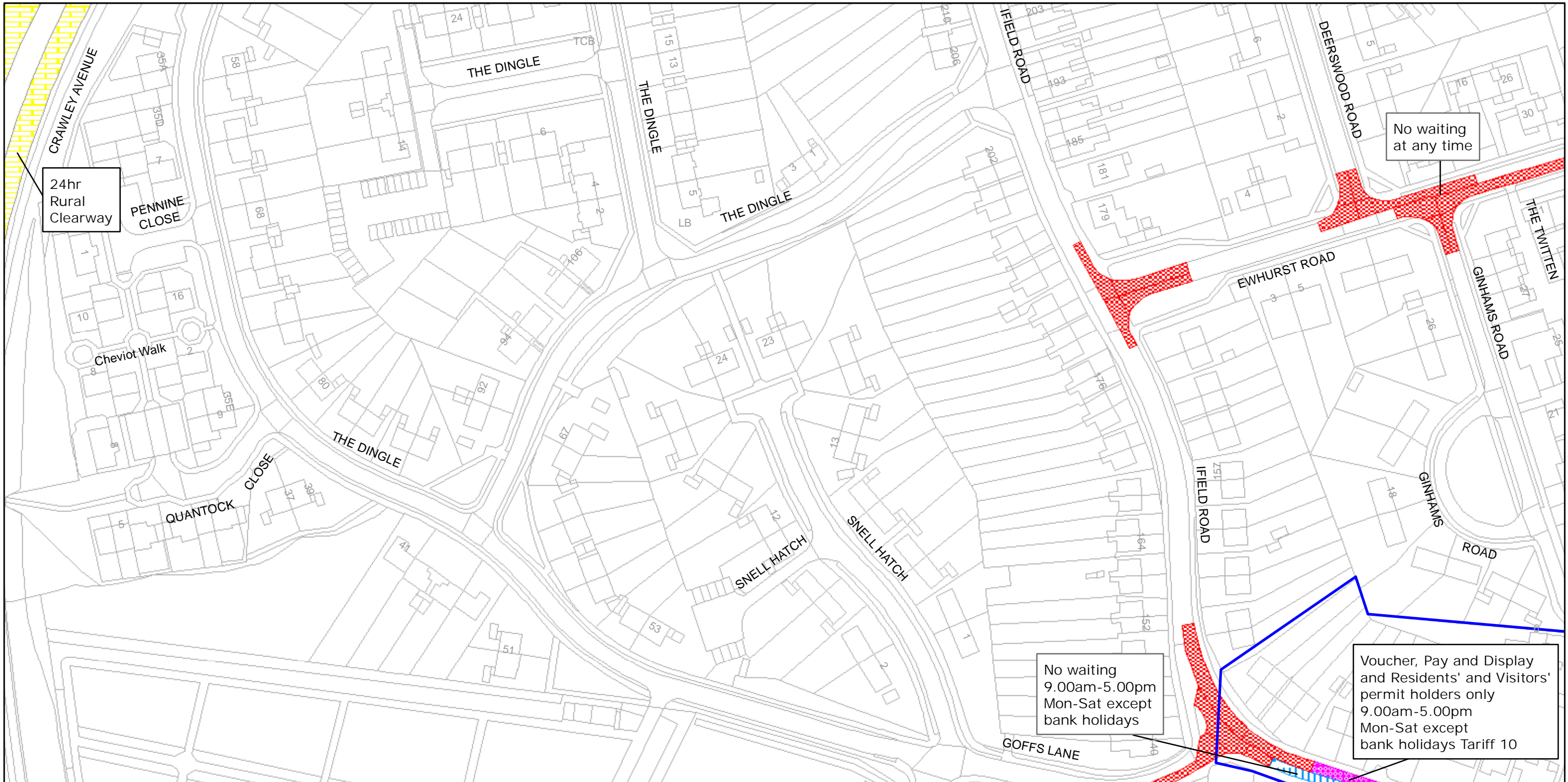
SHEET ISSUE NO 1

SHEET ACTIVE FROM - 12/04/2010



SCALE:  
1:1250  
at A3 size

IFIELD



West Sussex County Council  
Infrastructure  
The Grange  
Tower Street  
Chichester  
West Sussex  
PO19 1RH

CRAWLEY BOROUGH: IFIELD AND  
WEST GREEN WARDS

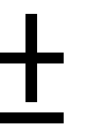
WAITING RESTRICTIONS

Reproduced from or based upon 2009 Ordnance Survey mapping with permission of the Controller of HMSO (c) Crown Copyright reserved.  
Unauthorised reproduction infringes Crown copyright and may lead to prosecution or civil proceedings West Sussex County Council Licence No. 100023447

TILE REF NO:  
TQ2536NEN

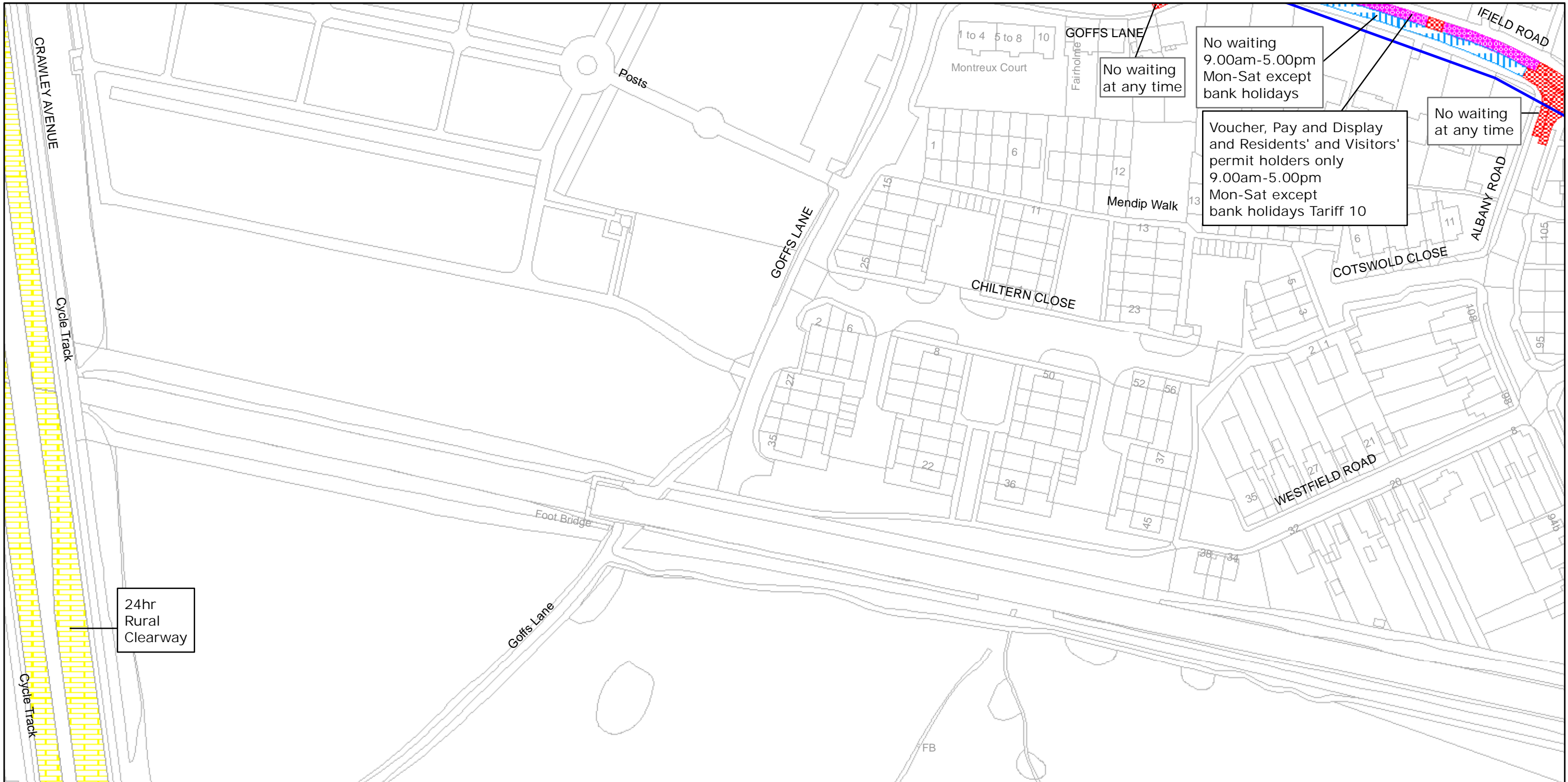
SHEET ISSUE NO 1

SHEET ACTIVE FROM - 12/04/2010



SCALE:  
1:1250  
at A3 size





West Sussex County Council  
Infrastructure  
The Grange  
Tower Street  
Chichester  
West Sussex  
PO19 1RH

CRAWLEY BOROUGH: GOSSOPS GREEN, IFIELD,  
SOUTHGATE AND  
WEST GREEN WARDS

WAITING RESTRICTIONS

TILE REF NO:  
TQ2536NES

SHEET ISSUE NO 1

SHEET ACTIVE FROM - 12/04/2010



SCALE:  
1:1250  
at A3 size

Reproduced from or based upon 2009 Ordnance Survey mapping with permission of the Controller of HMSO (c) Crown Copyright reserved.  
Unauthorised reproduction infringes Crown copyright and may lead to prosecution or civil proceedings West Sussex County Council Licence No. 100023447





West Sussex County Council  
Infrastructure  
The Grange  
Tower Street  
Chichester  
West Sussex  
PO19 1RH

CRAWLEY BOROUGH: IFIELD AND  
WEST GREEN WARDS


WAITING RESTRICTIONS

Reproduced from or based upon 2009 Ordnance Survey mapping with permission of the Controller of HMSO (c) Crown Copyright reserved.  
Unauthorised reproduction infringes Crown copyright and may lead to prosecution or civil proceedings West Sussex County Council Licence No. 100023447

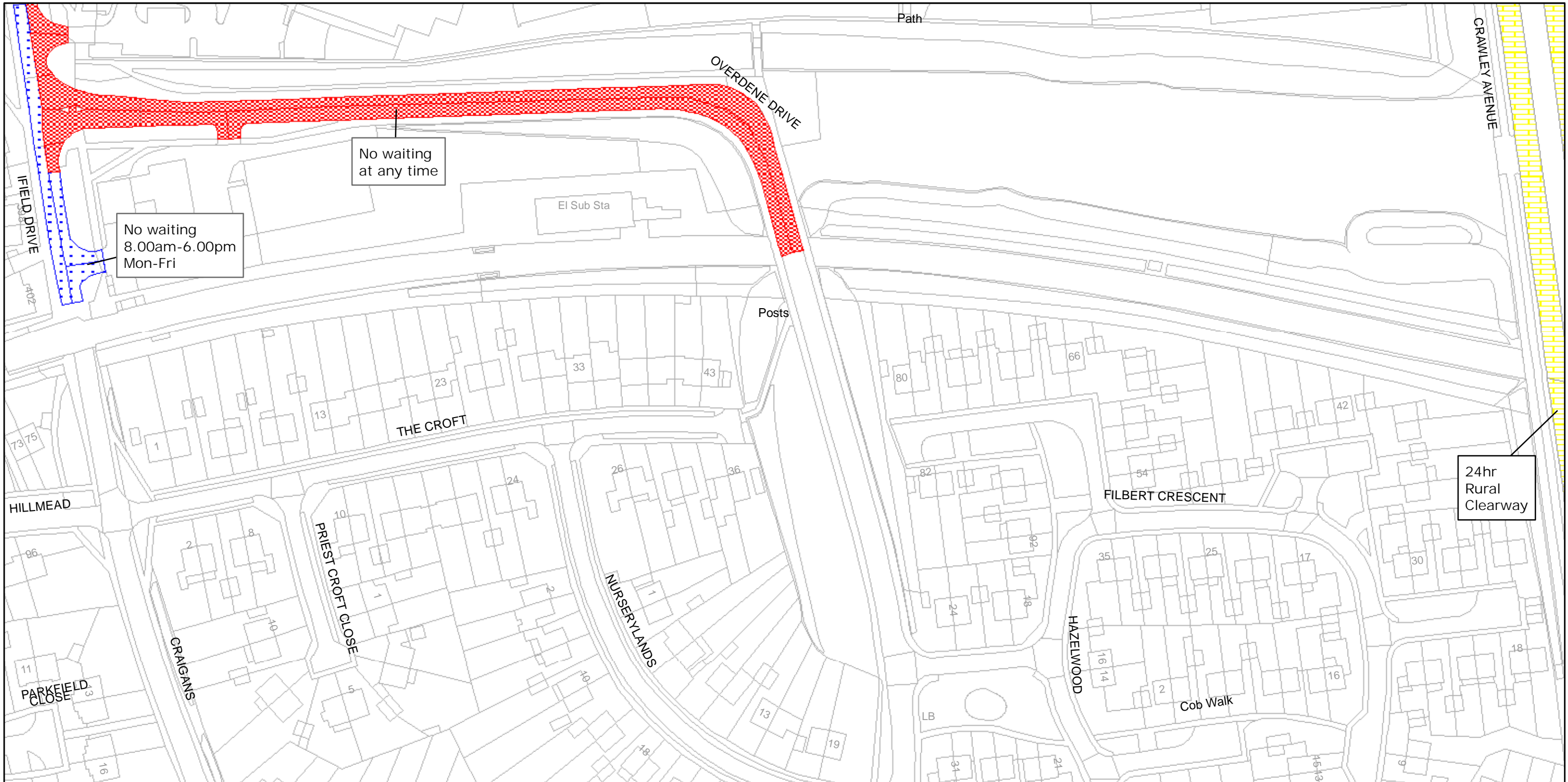
TILE REF NO:  
TQ2536NWN

SHEET ISSUE NO 1

SHEET ACTIVE FROM - 12/04/2010



SCALE:  
1:1250  
at A3 size



West Sussex County Council  
Infrastructure  
The Grange  
Tower Street  
Chichester  
West Sussex  
PO19 1RH


CRAWLEY BOROUGH: IFIELD, GOSSOPS GREEN AND  
WEST GREEN WARDS

WAITING RESTRICTIONS

TILE REF NO:  
TQ2536NWS

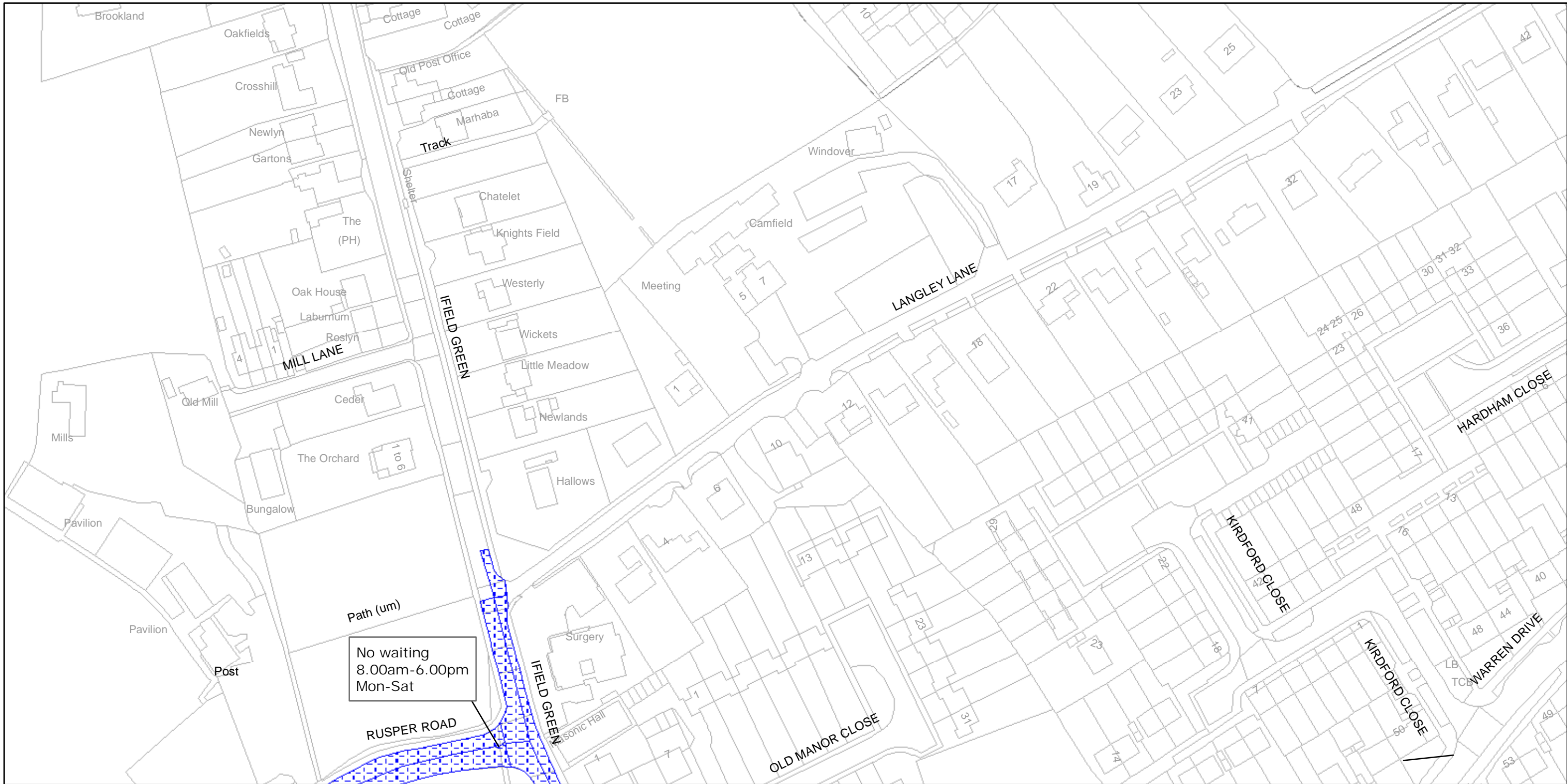
SHEET ISSUE NO 1

SHEET ACTIVE FROM - 12/04/2010



SCALE:  
1:1250  
at A3 size

Reproduced from or based upon 2009 Ordnance Survey mapping with permission of the Controller of HMSO (c) Crown Copyright reserved.  
Unauthorised reproduction infringes Crown copyright and may lead to prosecution or civil proceedings West Sussex County Council Licence No. 100023447



West Sussex County Council  
Infrastructure  
The Grange  
Tower Street  
Chichester  
West Sussex  
PO19 1RH

CRAWLEY BOROUGH: IFIELD WARD  
WAITING RESTRICTIONS

Reproduced from or based upon 2009 Ordnance Survey mapping with permission of the Controller of HMSO (c) Crown Copyright reserved.  
Unauthorised reproduction infringes Crown copyright and may lead to prosecution or civil proceedings West Sussex County Council Licence No. 100023447

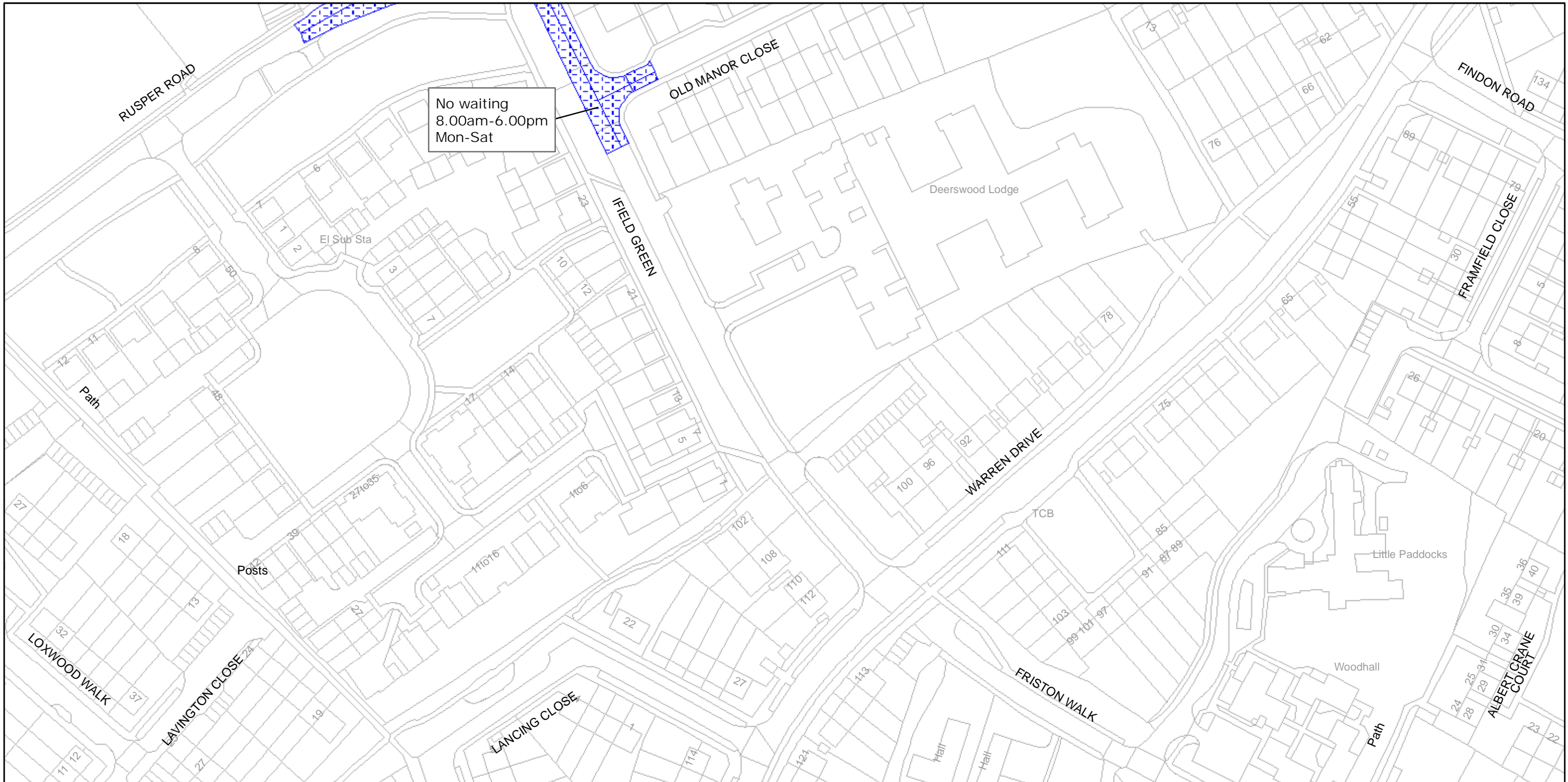
TILE REF NO:  
TQ2537NWN

SHEET ISSUE NO 1  
SHEET ACTIVE FROM - 12/04/2010



SCALE:  
1:1250  
at A3 size





West Sussex County Council  
Infrastructure  
The Grange  
Tower Street  
Chichester  
West Sussex  
PO19 1RH

CRAWLEY BOROUGH: IFIELD WARD  
WAITING RESTRICTIONS

Reproduced from or based upon 2009 Ordnance Survey mapping with permission of the Controller of HMSO (c) Crown Copyright reserved.  
Unauthorised reproduction infringes Crown copyright and may lead to prosecution or civil proceedings West Sussex County Council Licence No. 100023447

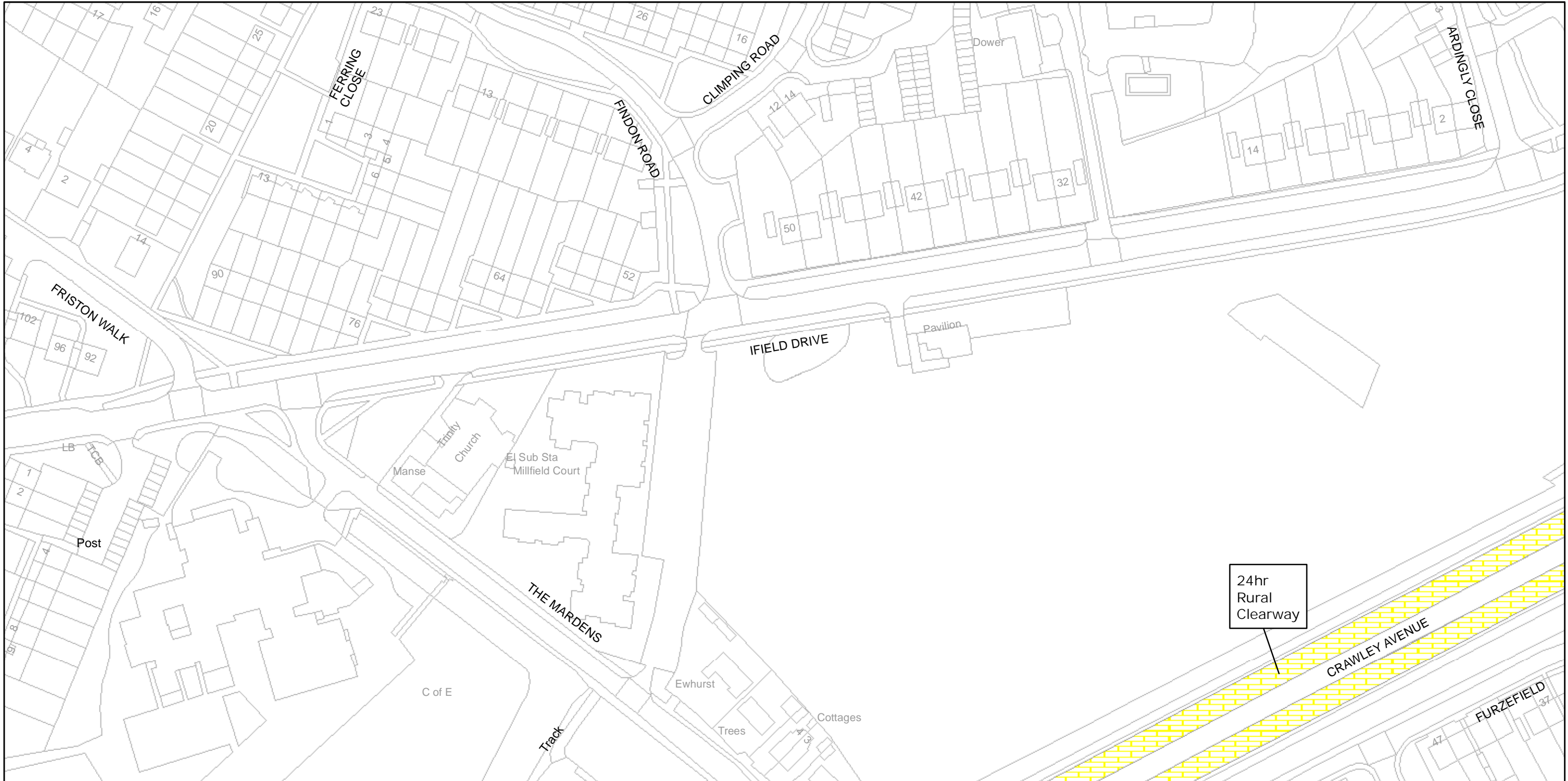
TILE REF NO:  
TQ2537NWS

SHEET ISSUE NO 1  
SHEET ACTIVE FROM - 12/04/2010



SCALE:  
1:1250  
at A3 size





West Sussex County Council  
Infrastructure  
The Grange  
Tower Street  
Chichester  
West Sussex  
PO19 1RH

CRAWLEY BOROUGH: IFIELD AND  
WEST GREEN WARDS

WAITING RESTRICTIONS

Reproduced from or based upon 2009 Ordnance Survey mapping with permission of the Controller of HMSO (c) Crown Copyright reserved.  
Unauthorised reproduction infringes Crown copyright and may lead to prosecution or civil proceedings West Sussex County Council Licence No. 100023447

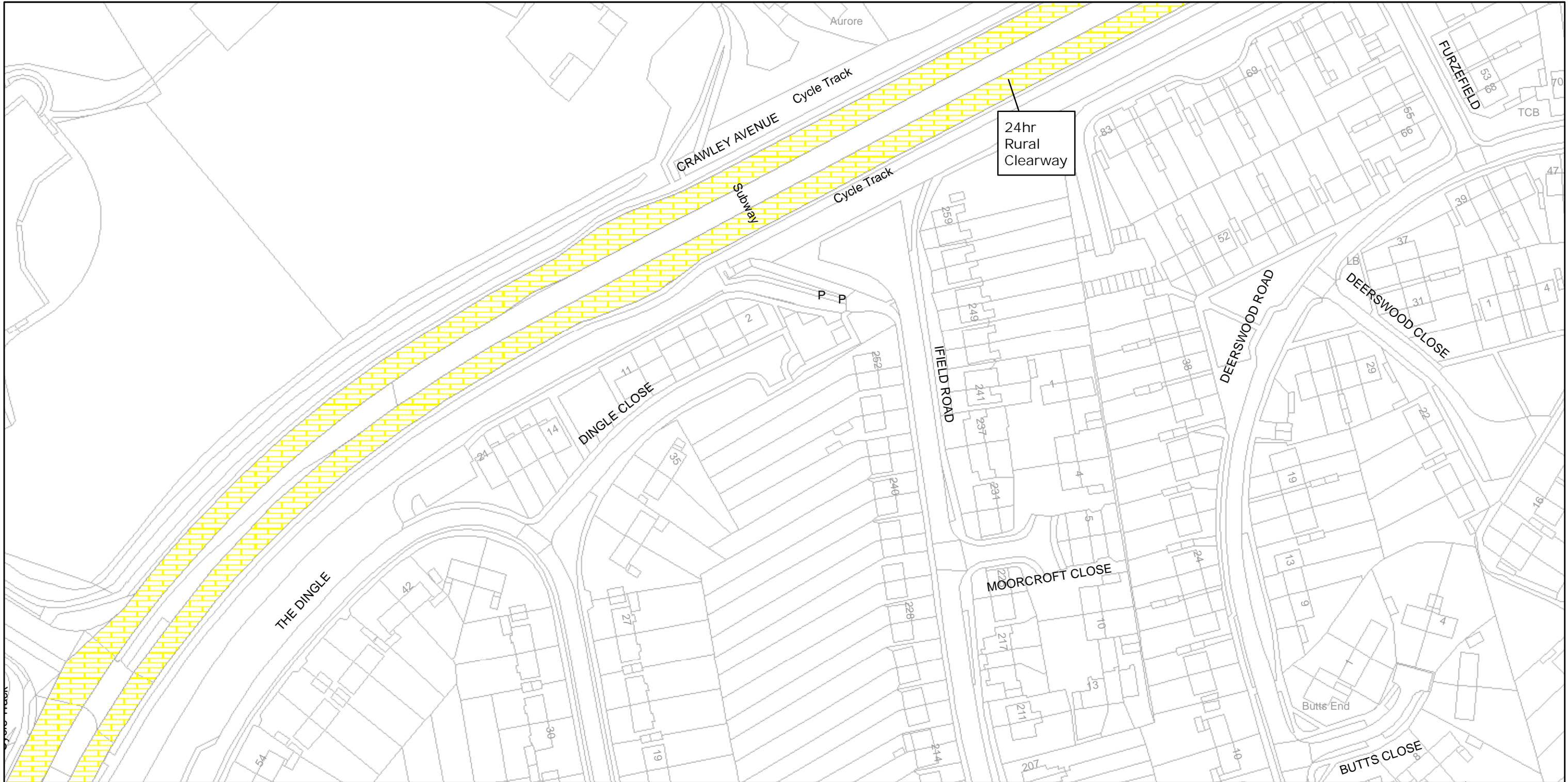
TILE REF NO:  
TQ2537SEN

SHEET ISSUE NO 1

SHEET ACTIVE FROM - 12/04/2010



SCALE:  
1:1250  
at A3 size



West Sussex County Council  
Infrastructure  
The Grange  
Tower Street  
Chichester  
West Sussex  
PO19 1RH


CRAWLEY BOROUGH: IFIELD AND  
WEST GREEN WARDS

WAITING RESTRICTIONS

TILE REF NO:  
TQ2537SES

SHEET ISSUE NO 1

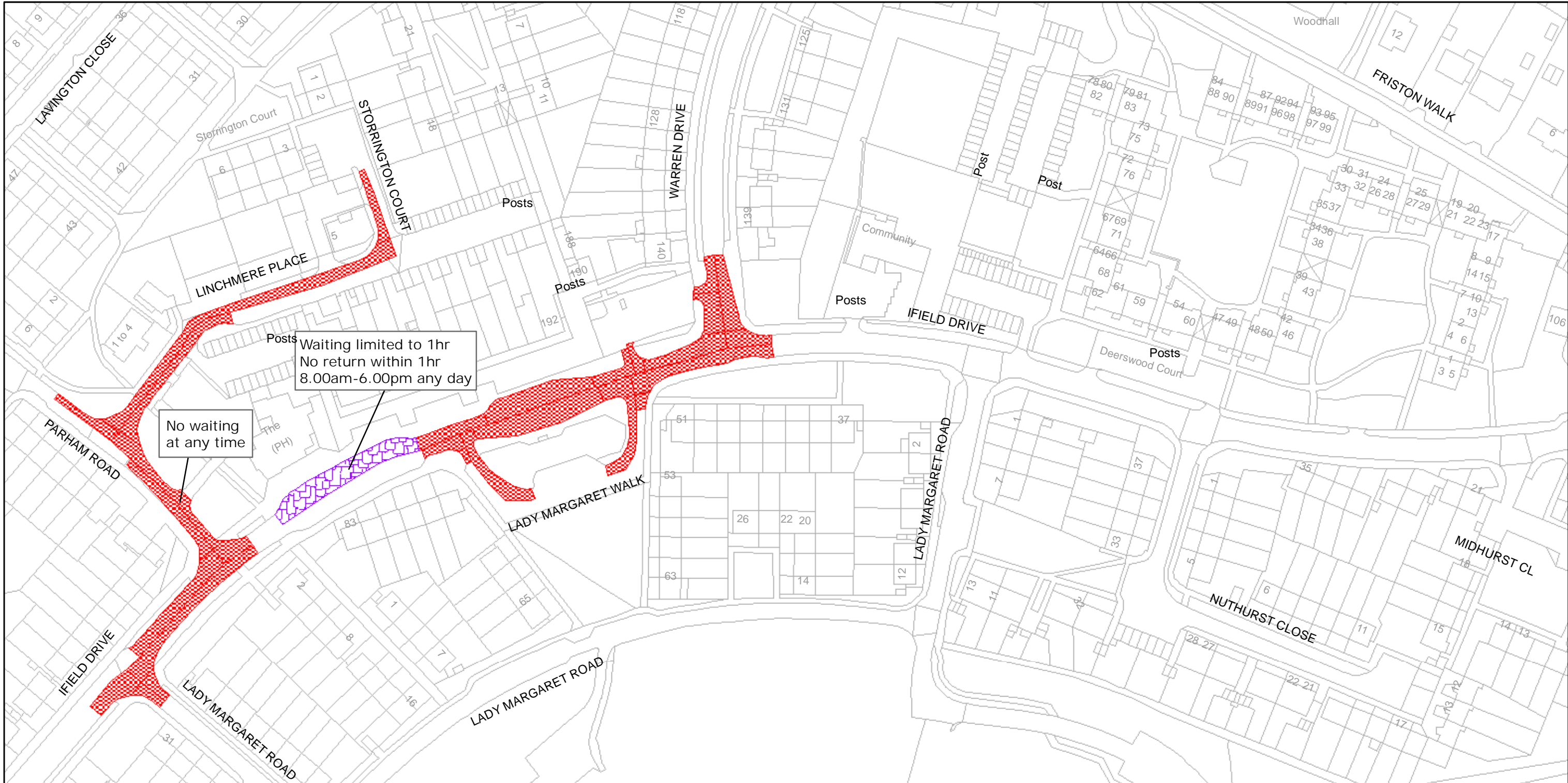
SHEET ACTIVE FROM - 12/04/2010



SCALE:  
1:1250  
at A3 size

Reproduced from or based upon 2009 Ordnance Survey mapping with permission of the Controller of HMSO (c) Crown Copyright reserved.  
Unauthorised reproduction infringes Crown copyright and may lead to prosecution or civil proceedings West Sussex County Council Licence No. 100023447





West Sussex County Council  
Infrastructure  
The Grange  
Tower Street  
Chichester  
West Sussex  
PO19 1RH

CRAWLEY BOROUGH: IFIELD WARD  
WAITING RESTRICTIONS

TILE REF NO:  
TQ2537SWN

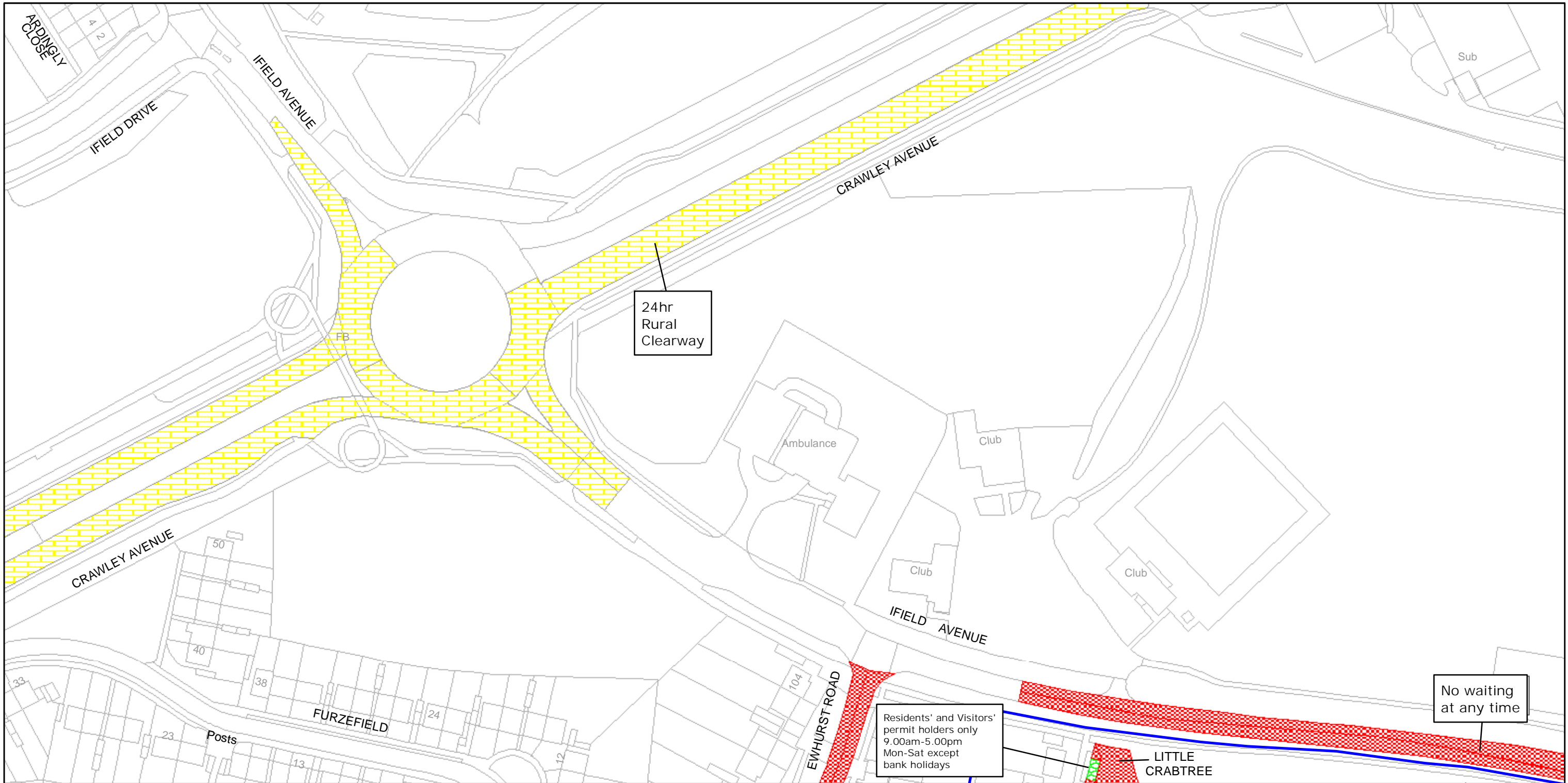
SHEET ISSUE NO 1  
SHEET ACTIVE FROM - 12/04/2010



SCALE:  
1:1250  
at A3 size

Reproduced from or based upon 2009 Ordnance Survey mapping with permission of the Controller of HMSO (c) Crown Copyright reserved.  
Unauthorised reproduction infringes Crown copyright and may lead to prosecution or civil proceedings West Sussex County Council Licence No. 100023447





West Sussex County Council  
Infrastructure  
The Grange  
Tower Street  
Chichester  
West Sussex  
PO19 1RH

CRAWLEY BOROUGH: IFIELD, LANGLEY GREEN AND  
WEST GREEN WARDS


WAITING RESTRICTIONS

Reproduced from or based upon 2009 Ordnance Survey mapping with permission of the Controller of HMSO (c) Crown Copyright reserved.  
Unauthorised reproduction infringes Crown copyright and may lead to prosecution or civil proceedings West Sussex County Council Licence No. 100023447

TILE REF NO:  
TQ2637SWN

SHEET ISSUE NO 1

SHEET ACTIVE FROM - 12/04/2010



SCALE:  
1:1250  
at A3 size

LANGLEY GREEN




West Sussex County Council  
Infrastructure  
The Grange  
Tower Street  
Chichester  
West Sussex  
PO19 1RH

CRAWLEY BOROUGH: LANGLEY GREEN WARD  
WAITING RESTRICTIONS

TILE REF NO:  
TQ2439NEN

SHEET ISSUE NO 1

SHEET ACTIVE FROM - 12/04/2010



SCALE:  
1:1250  
at A3 size

Reproduced from or based upon 2009 Ordnance Survey mapping with permission of the Controller of HMSO (c) Crown Copyright reserved.  
Unauthorised reproduction infringes Crown copyright and may lead to prosecution or civil proceedings West Sussex County Council Licence No. 100023447





West Sussex County Council  
Infrastructure  
The Grange  
Tower Street  
Chichester  
West Sussex  
PO19 1RH

CRAWLEY BOROUGH: LANGLEY GREEN WARD

WAITING RESTRICTIONS

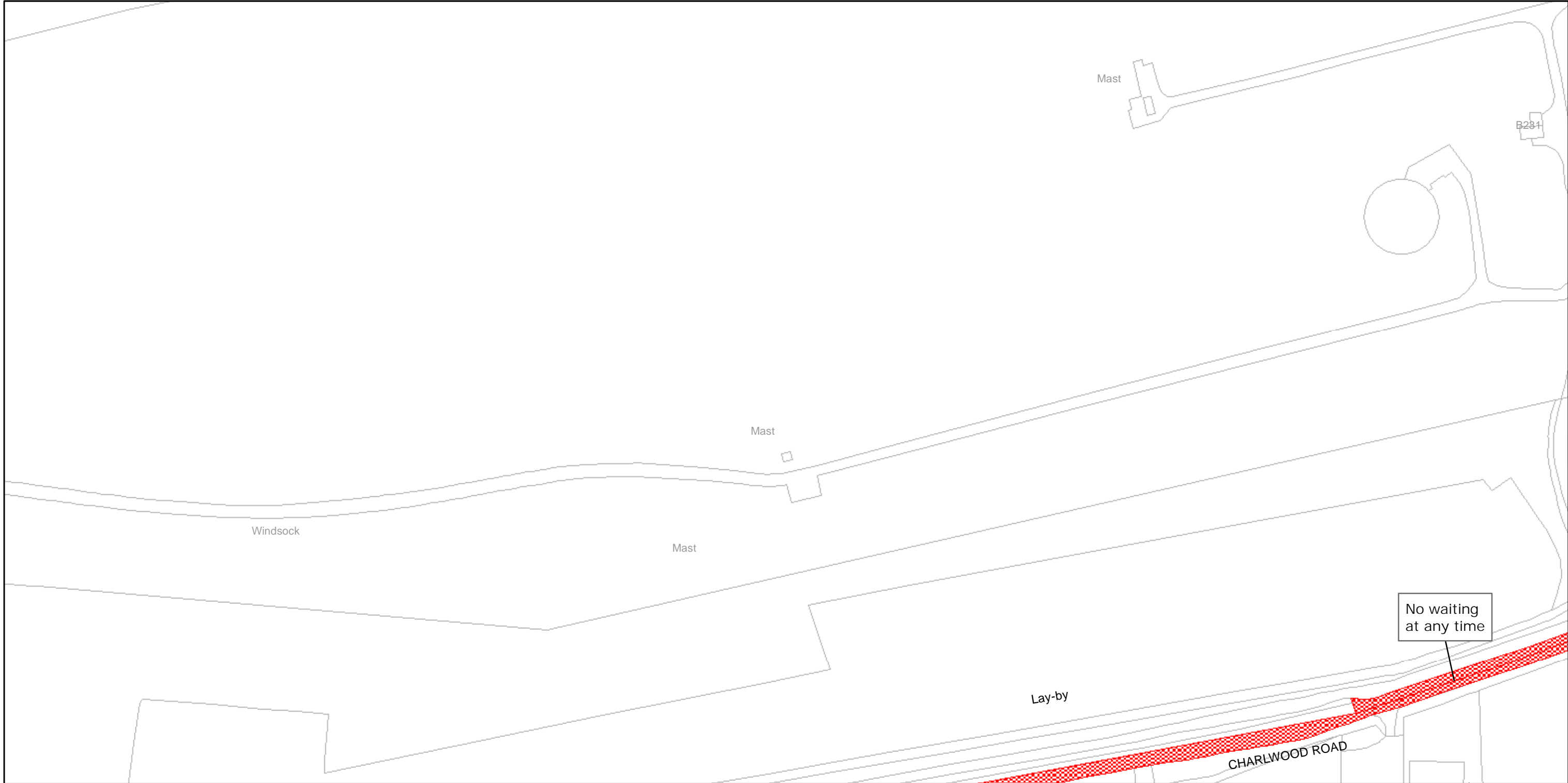
TILE REF NO:  
TQ2440SES

SHEET ISSUE NO 1  
SHEET ACTIVE FROM - 12/04/2010

±

SCALE:  
1:1250  
at A3 size

Reproduced from or based upon 2009 Ordnance Survey mapping with permission of the Controller of HMSO (c) Crown Copyright reserved.  
Unauthorised reproduction infringes Crown copyright and may lead to prosecution or civil proceedings West Sussex County Council Licence No. 100023447



West Sussex County Council  
Infrastructure  
The Grange  
Tower Street  
Chichester  
West Sussex  
PO19 1RH

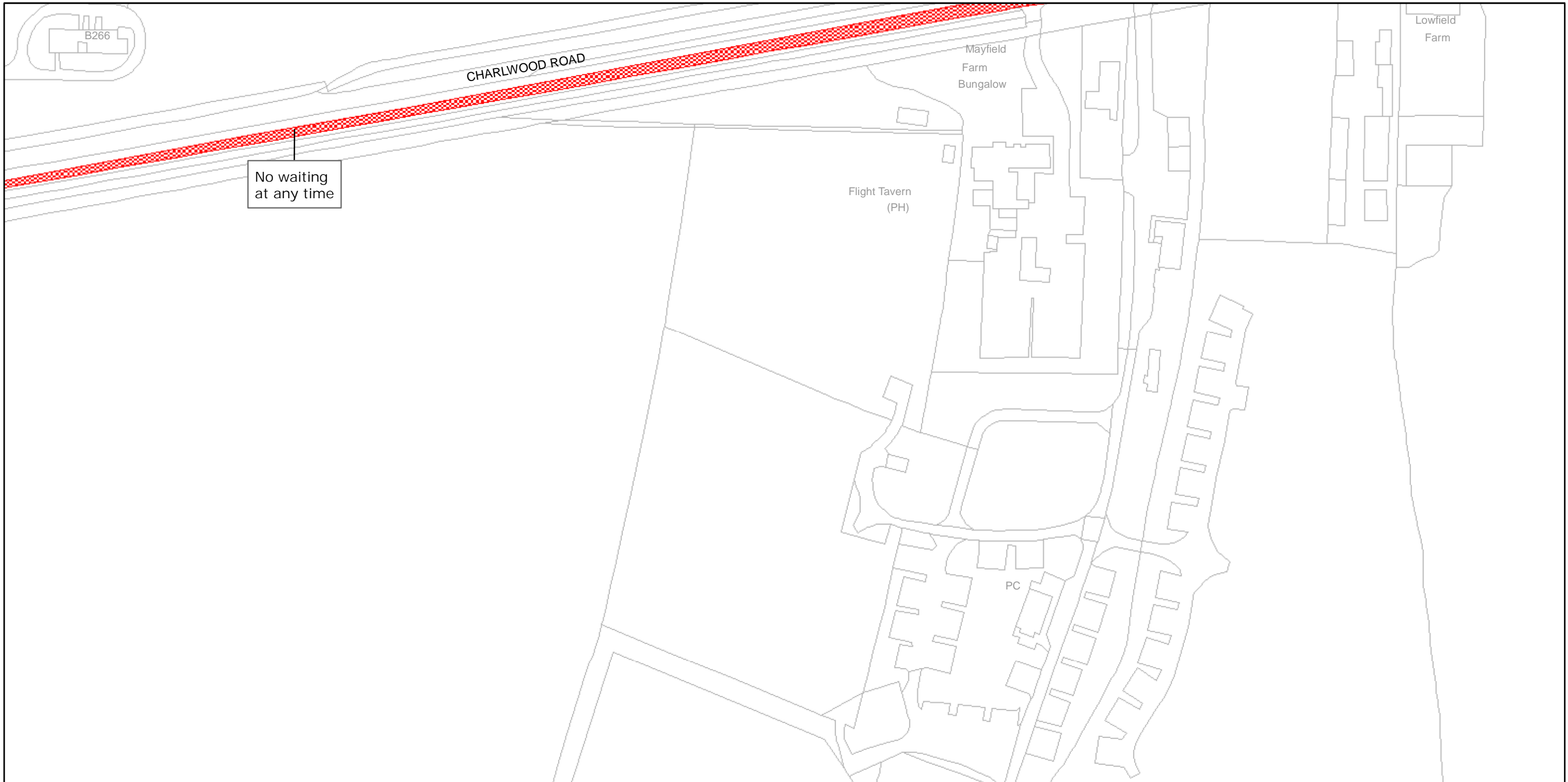
CRAWLEY BOROUGH: LANGLEY GREEN WARD  
WAITING RESTRICTIONS

Reproduced from or based upon 2009 Ordnance Survey mapping with permission of the Controller of HMSO (c) Crown Copyright reserved.  
Unauthorised reproduction infringes Crown copyright and may lead to prosecution or civil proceedings West Sussex County Council Licence No. 100023447

TILE REF NO:  
TQ2539NEN

SHEET ISSUE NO 1  
SHEET ACTIVE FROM - 12/04/2010

±  
SCALE:  
1:1250  
at A3 size



West Sussex County Council  
Infrastructure  
The Grange  
Tower Street  
Chichester  
West Sussex  
PO19 1RH

CRAWLEY BOROUGH: LANGLEY GREEN WARD  
WAITING RESTRICTIONS

Reproduced from or based upon 2009 Ordnance Survey mapping with permission of the Controller of HMSO (c) Crown Copyright reserved.  
Unauthorised reproduction infringes Crown copyright and may lead to prosecution or civil proceedings West Sussex County Council Licence No. 100023447

TILE REF NO:  
TQ2539NES

SHEET ISSUE NO 1

SHEET ACTIVE FROM - 12/04/2010



SCALE:  
1:1250  
at A3 size





West Sussex County Council  
Infrastructure  
The Grange  
Tower Street  
Chichester  
West Sussex  
PO19 1RH

CRAWLEY BOROUGH: LANGLEY GREEN WARD  
WAITING RESTRICTIONS

Reproduced from or based upon 2009 Ordnance Survey mapping with permission of the Controller of HMSO (c) Crown Copyright reserved.  
Unauthorised reproduction infringes Crown copyright and may lead to prosecution or civil proceedings West Sussex County Council Licence No. 100023447

TILE REF NO:  
TQ2539NWN

SHEET ISSUE NO 1  
SHEET ACTIVE FROM - 12/04/2010

±  
SCALE:  
1:1250  
at A3 size



West Sussex County Council  
Infrastructure  
The Grange  
Tower Street  
Chichester  
West Sussex  
PO19 1RH

CRAWLEY BOROUGH: LANGLEY GREEN WARD  
WAITING RESTRICTIONS

Reproduced from or based upon 2009 Ordnance Survey mapping with permission of the Controller of HMSO (c) Crown Copyright reserved.  
Unauthorised reproduction infringes Crown copyright and may lead to prosecution or civil proceedings West Sussex County Council Licence No. 100023447

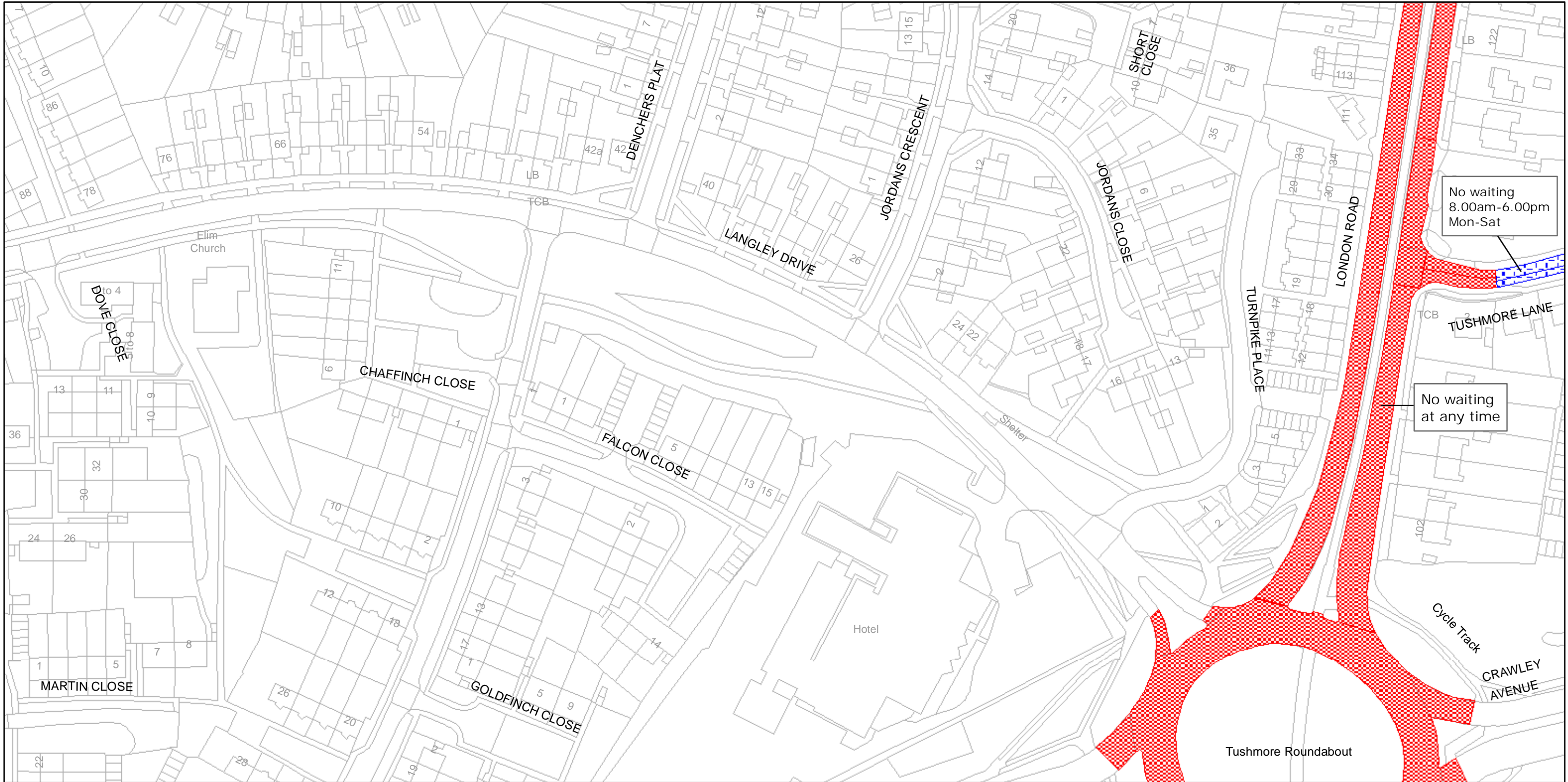
TILE REF NO:  
TQ2539NWS

SHEET ISSUE NO 1

SHEET ACTIVE FROM - 12/04/2010



SCALE:  
1:1250  
at A3 size



West Sussex County Council  
Infrastructure  
The Grange  
Tower Street  
Chichester  
West Sussex  
PO19 1RH

CRAWLEY BOROUGH: LANGLEY GREEN AND  
NORTHGATE WARDS


WAITING RESTRICTIONS

Reproduced from or based upon 2009 Ordnance Survey mapping with permission of the Controller of HMSO (c) Crown Copyright reserved.  
Unauthorised reproduction infringes Crown copyright and may lead to prosecution or civil proceedings West Sussex County Council Licence No. 100023447

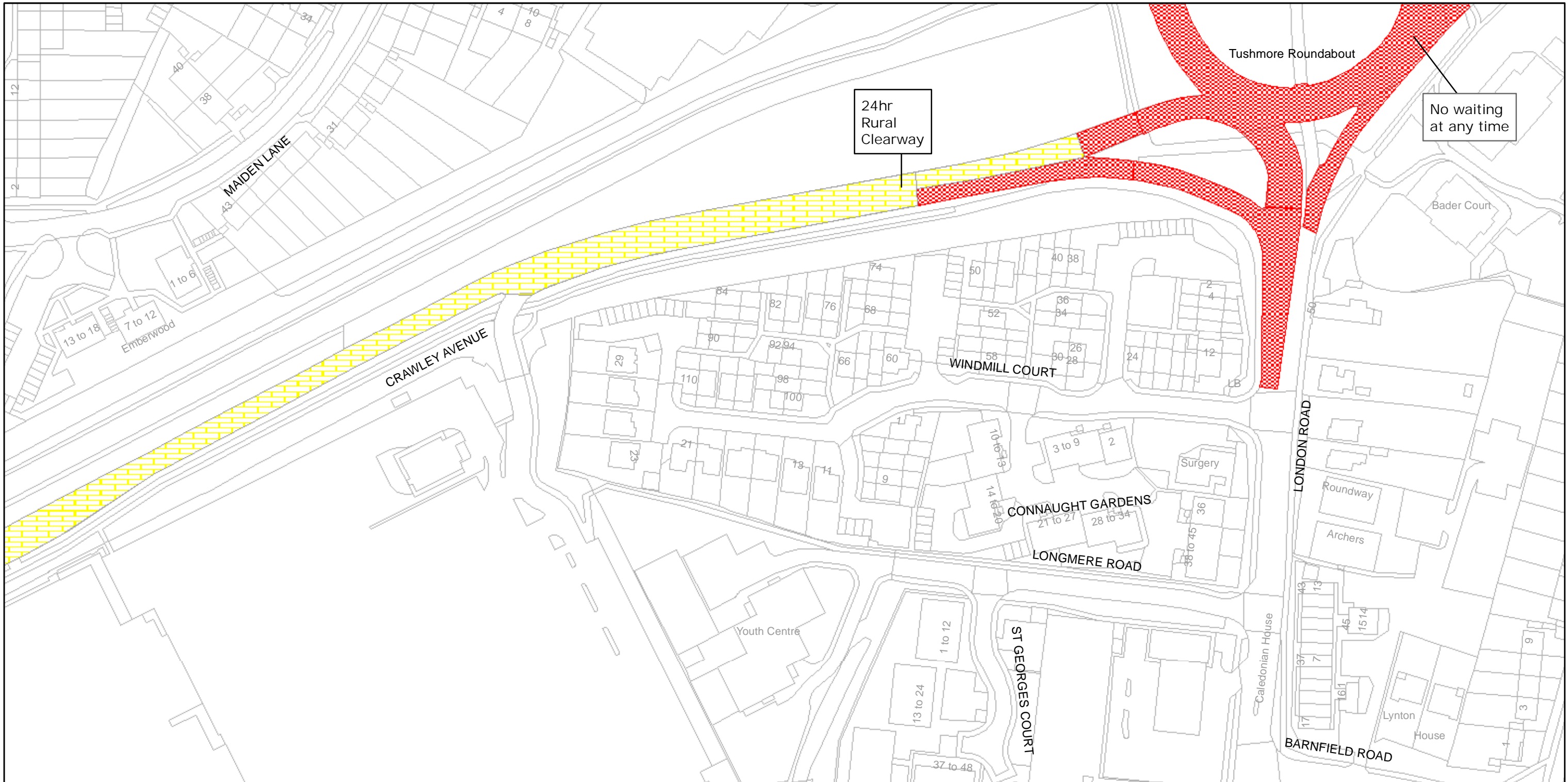
TILE REF NO:  
TQ2637NEN

SHEET ISSUE NO 1

SHEET ACTIVE FROM - 12/04/2010



SCALE:  
1:1250  
at A3 size



West Sussex County Council  
Infrastructure  
The Grange  
Tower Street  
Chichester  
West Sussex  
PO19 1RH

CRAWLEY BOROUGH: NORTHGATE, LANGLEY GREEN AND  
WEST GREEN WARDS


WAITING RESTRICTIONS

Reproduced from or based upon 2009 Ordnance Survey mapping with permission of the Controller of HMSO (c) Crown Copyright reserved.  
Unauthorised reproduction infringes Crown copyright and may lead to prosecution or civil proceedings West Sussex County Council Licence No. 100023447

TILE REF NO:  
TQ2637NES

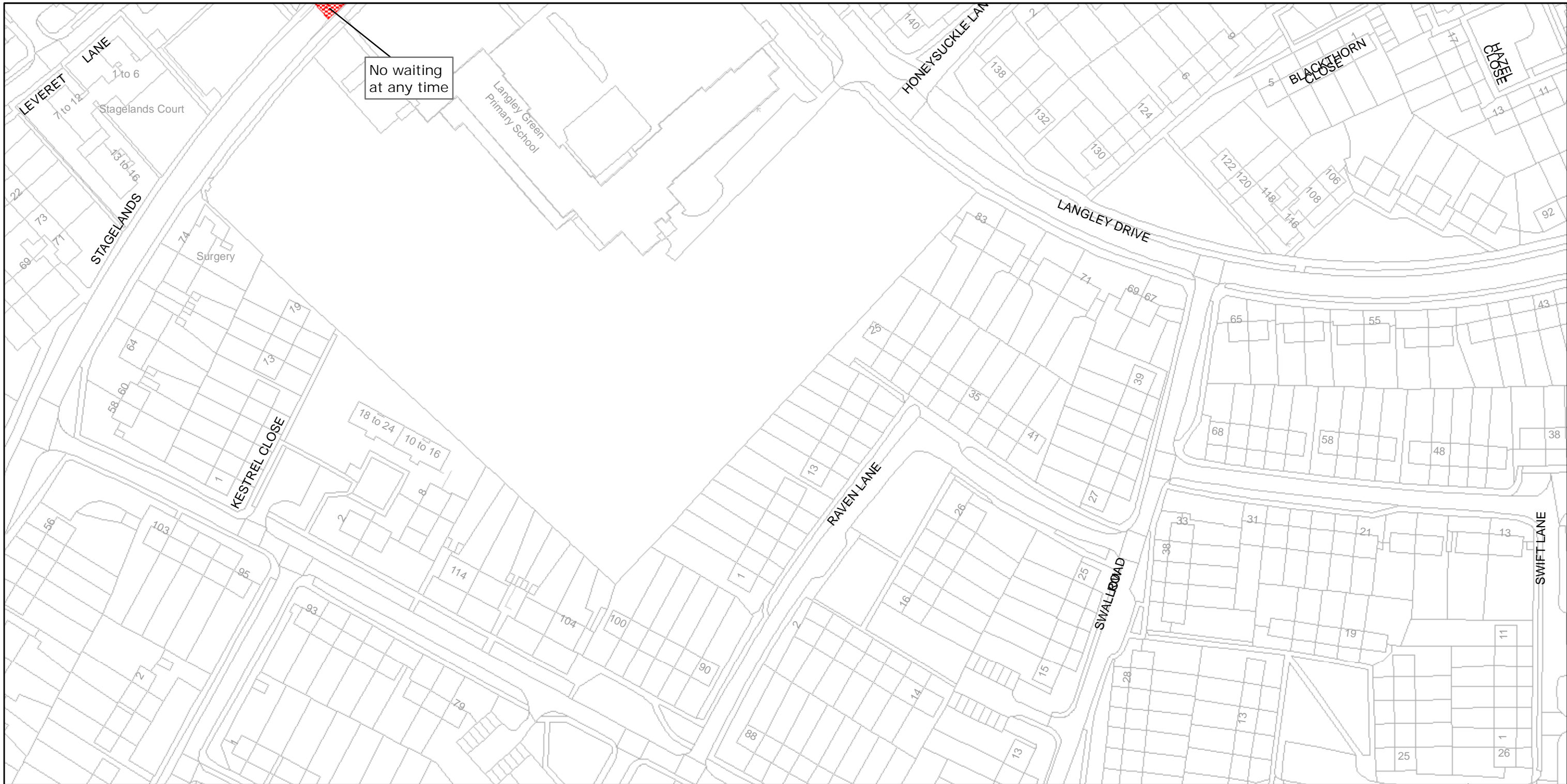
SHEET ISSUE NO 1

SHEET ACTIVE FROM - 12/04/2010



SCALE:  
1:1250  
at A3 size





West Sussex County Council  
Infrastructure  
The Grange  
Tower Street  
Chichester  
West Sussex  
PO19 1RH

CRAWLEY BOROUGH: LANGLEY GREEN WARD  
WAITING RESTRICTIONS

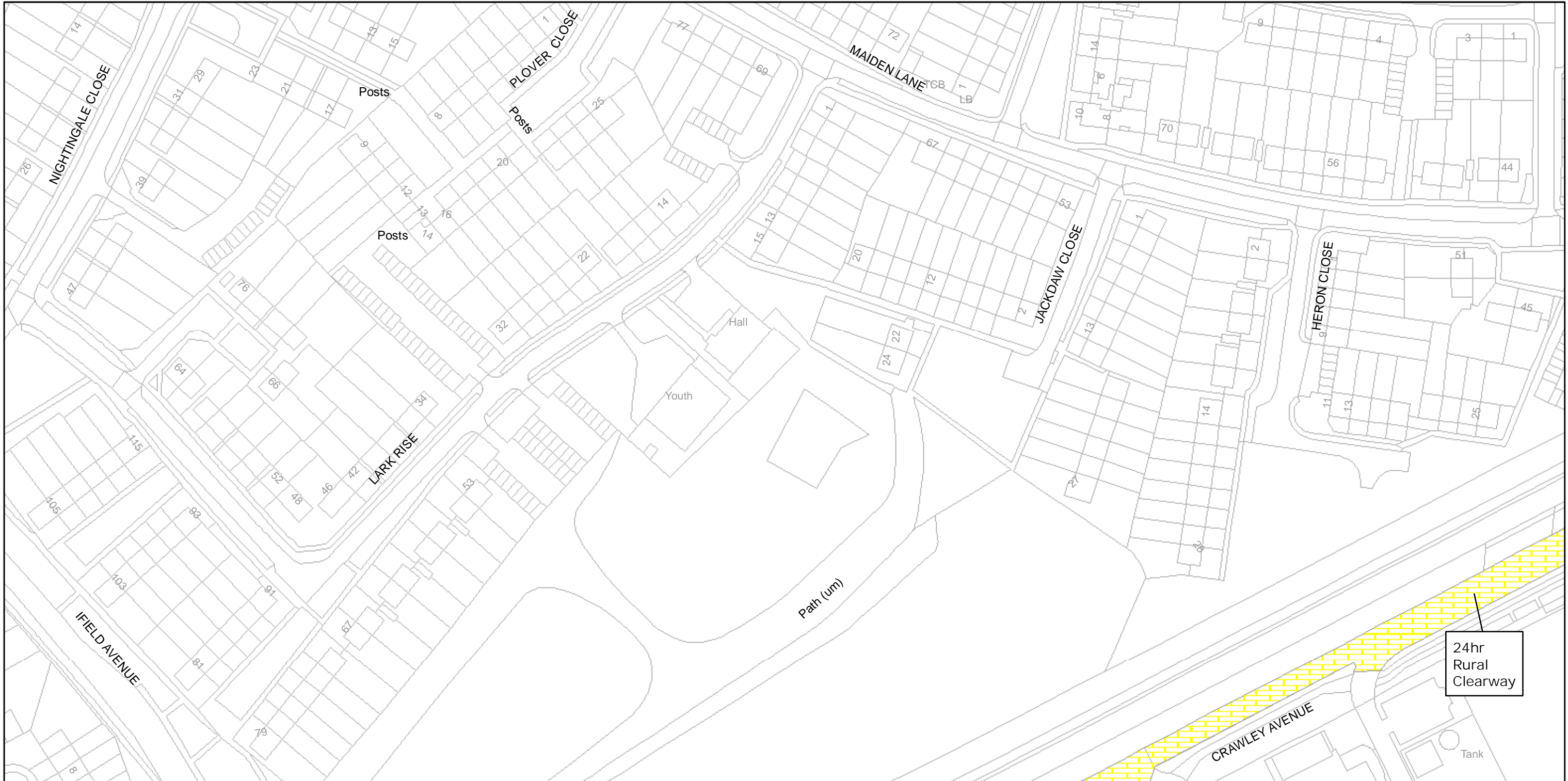
Reproduced from or based upon 2009 Ordnance Survey mapping with permission of the Controller of HMSO (c) Crown Copyright reserved.  
Unauthorised reproduction infringes Crown copyright and may lead to prosecution or civil proceedings West Sussex County Council Licence No. 100023447

TILE REF NO:  
TQ2637NWN

SHEET ISSUE NO 1  
SHEET ACTIVE FROM - 12/04/2010



SCALE:  
1:1250  
at A3 size



West Sussex County Council  
Infrastructure  
The Grange  
Tower Street  
Chichester  
West Sussex  
PO19 1RH

CRAWLEY BOROUGH: LANGLEY GREEN AND  
WEST GREEN WARDS

WAITING RESTRICTIONS

Reproduced from or based upon 2009 Ordnance Survey mapping with permission of the Controller of HMSO (c) Crown Copyright reserved.  
Unauthorised reproduction infringes Crown copyright and may lead to prosecution or civil proceedings West Sussex County Council Licence No. 100023447

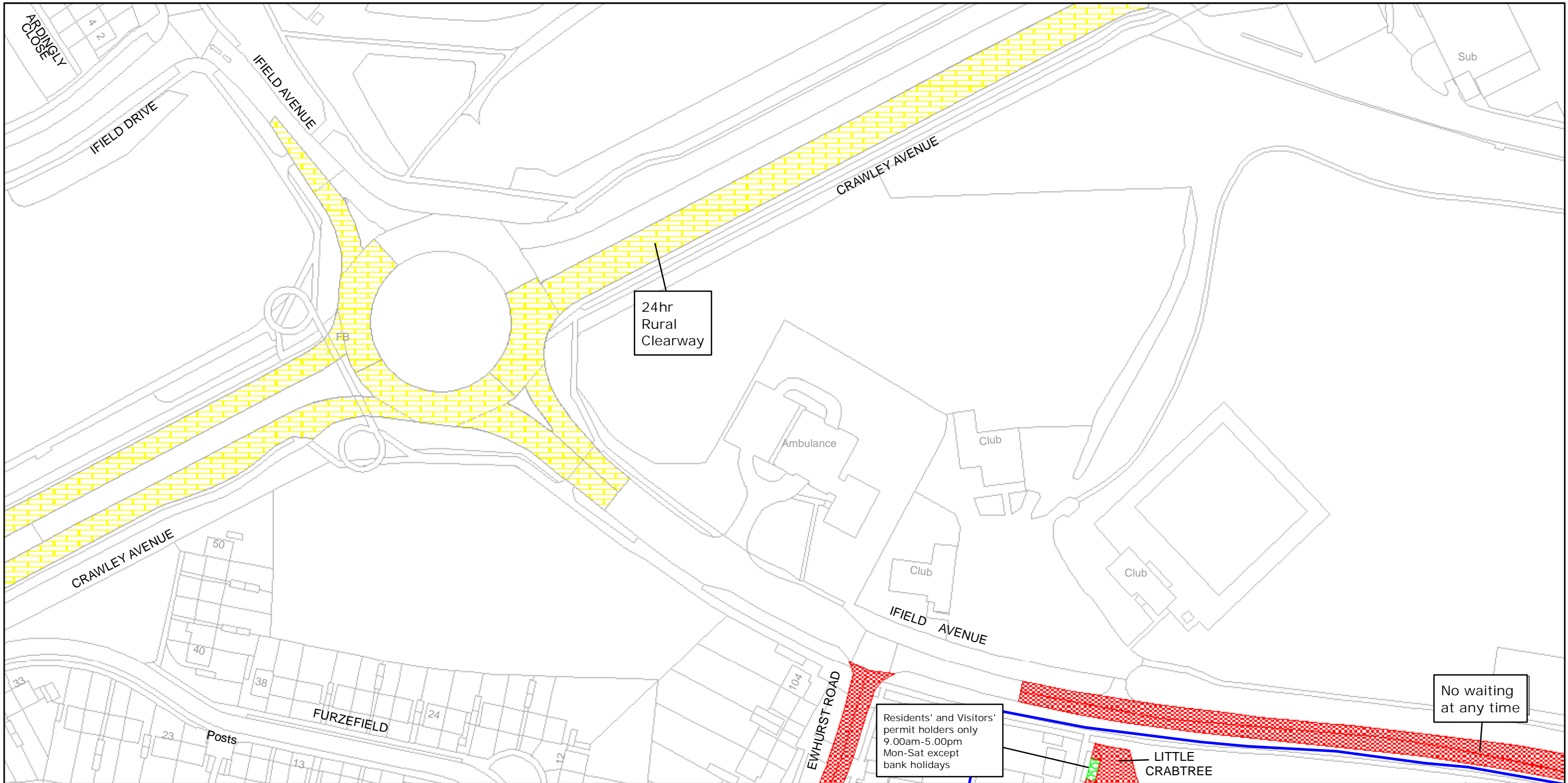
TILE REF NO:  
TQ2637NWS

SHEET ISSUE NO 1

SHEET ACTIVE FROM - 12/04/2010



SCALE:  
1:1250  
at A3 size



West Sussex County Council  
Infrastructure  
The Grange  
Tower Street  
Chichester  
West Sussex  
PO19 1RH

CRAWLEY BOROUGH: IFIELD, LANGLEY GREEN AND  
WEST GREEN WARDS


WAITING RESTRICTIONS

Reproduced from or based upon 2009 Ordnance Survey mapping with permission of the Controller of HMSO (c) Crown Copyright reserved.  
Unauthorised reproduction infringes Crown copyright and may lead to prosecution or civil proceedings West Sussex County Council Licence No. 100023447

TILE REF NO:  
TQ2637SWN

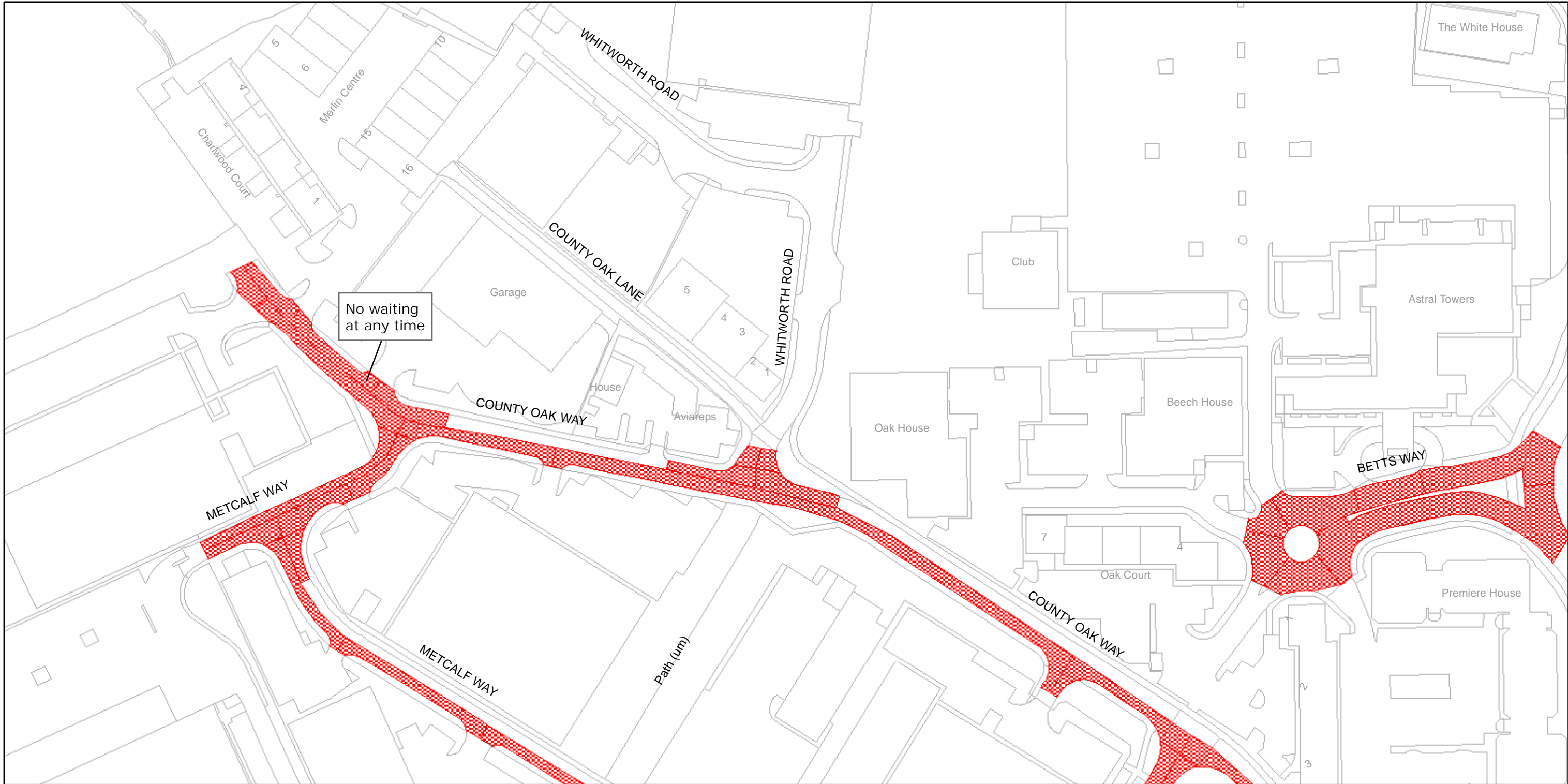
SHEET ISSUE NO 1

SHEET ACTIVE FROM - 12/04/2010



SCALE:  
1:1250  
at A3 size






West Sussex County Council  
Infrastructure  
The Grange  
Tower Street  
Chichester  
West Sussex  
PO19 1RH

CRAWLEY BOROUGH: LANGLEY GREEN WARD  
WAITING RESTRICTIONS

Reproduced from or based upon 2009 Ordnance Survey mapping with permission of the Controller of HMSO (c) Crown Copyright reserved.  
Unauthorised reproduction infringes Crown copyright and may lead to prosecution or civil proceedings West Sussex County Council Licence No. 100023447

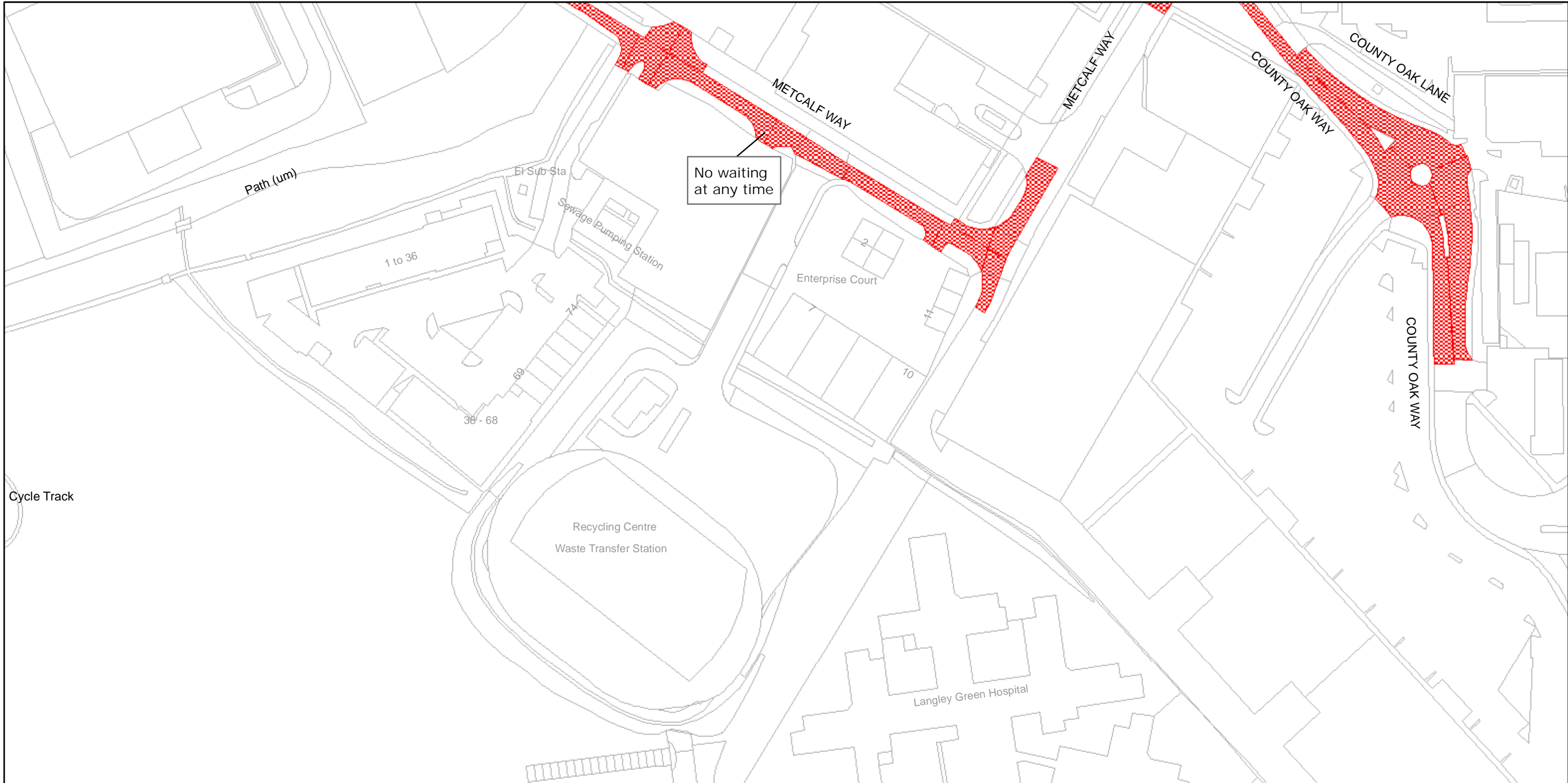
TILE REF NO:  
TQ2638NEN

SHEET ISSUE NO 1  
SHEET ACTIVE FROM - 12/04/2010



SCALE:  
1:1250  
at A3 size





West Sussex County Council  
Infrastructure  
The Grange  
Tower Street  
Chichester  
West Sussex  
PO19 1RH

CRAWLEY BOROUGH: LANGLEY GREEN WARD  
WAITING RESTRICTIONS

Reproduced from or based upon 2009 Ordnance Survey mapping with permission of the Controller of HMSO (c) Crown Copyright reserved.  
Unauthorised reproduction infringes Crown copyright and may lead to prosecution or civil proceedings West Sussex County Council Licence No. 100023447

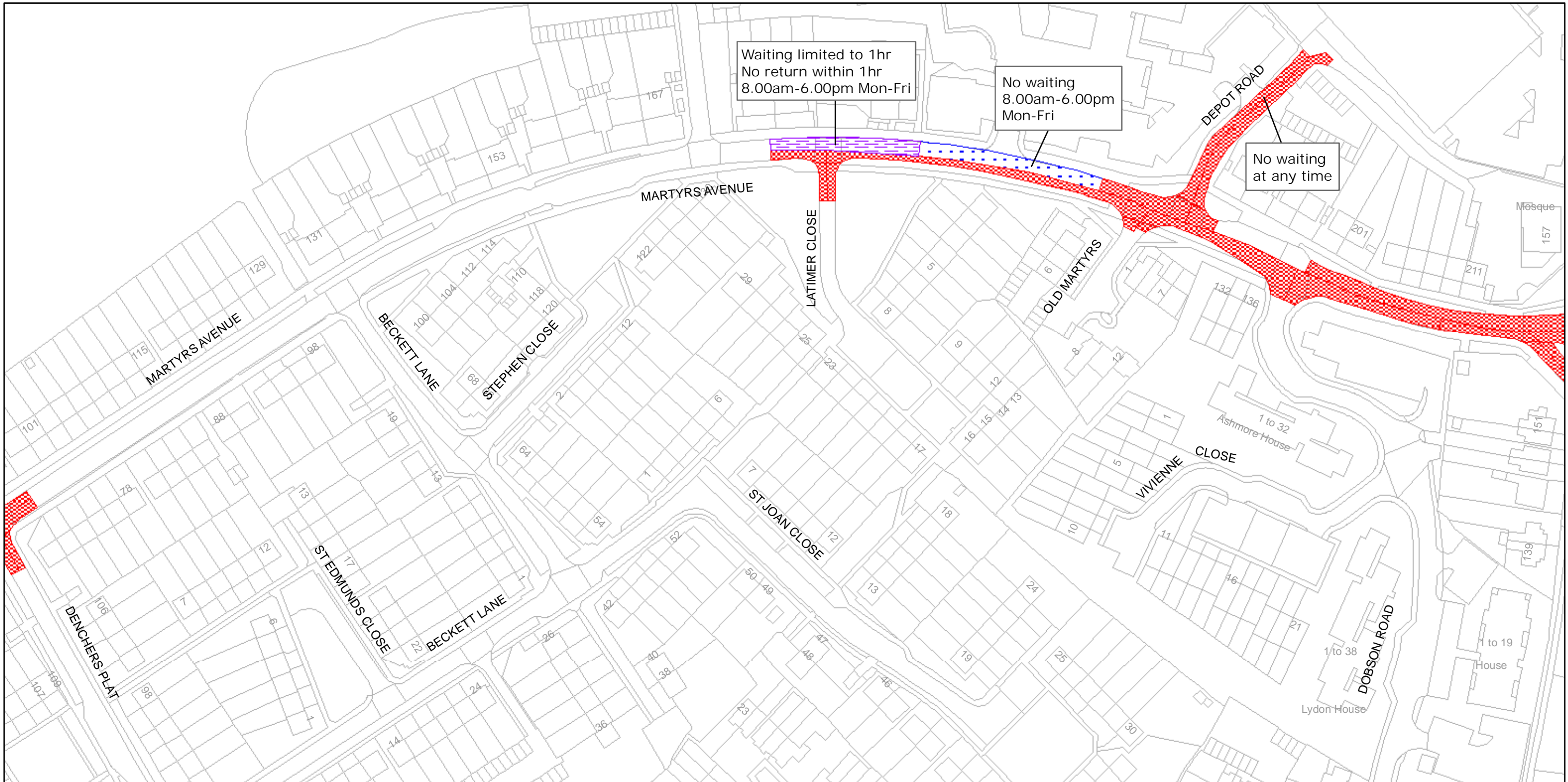
TILE REF NO:  
TQ2638NES

SHEET ISSUE NO 1

SHEET ACTIVE FROM - 12/04/2010



SCALE:  
1:1250  
at A3 size



West Sussex County Council  
Infrastructure  
The Grange  
Tower Street  
Chichester  
West Sussex  
PO19 1RH

CRAWLEY BOROUGH: LANGLEY GREEN WARD  
WAITING RESTRICTIONS

Reproduced from or based upon 2009 Ordnance Survey mapping with permission of the Controller of HMSO (c) Crown Copyright reserved.  
Unauthorised reproduction infringes Crown copyright and may lead to prosecution or civil proceedings West Sussex County Council Licence No. 100023447

TILE REF NO:  
TQ2638SEN

SHEET ISSUE NO 1  
SHEET ACTIVE FROM - 12/04/2010



SCALE:  
1:1250  
at A3 size





No waiting  
at any time



West Sussex County Council  
Infrastructure  
The Grange  
Tower Street  
Chichester  
West Sussex  
PO19 1RH

CRAWLEY BOROUGH: LANGLEY GREEN AND  
NORTHGATE WARDS

WAITING RESTRICTIONS

Reproduced from or based upon 2009 Ordnance Survey mapping with permission of the Controller of HMSO (c) Crown Copyright reserved.  
Unauthorised reproduction infringes Crown copyright and may lead to prosecution or civil proceedings West Sussex County Council Licence No. 100023447

TILE REF NO:  
TQ2638SES

SHEET ISSUE NO 1  
SHEET ACTIVE FROM - 12/04/2010



SCALE:  
1:1250  
at A3 size



No waiting  
at any time



West Sussex County Council  
Infrastructure  
The Grange  
Tower Street  
Chichester  
West Sussex  
PO19 1RH

CRAWLEY BOROUGH: LANGLEY GREEN WARD  
  
WAITING RESTRICTIONS

Reproduced from or based upon 2009 Ordnance Survey mapping with permission of the Controller of HMSO (c) Crown Copyright reserved.  
Unauthorised reproduction infringes Crown copyright and may lead to prosecution or civil proceedings West Sussex County Council Licence No. 100023447

TILE REF NO:  
TQ2638SWN

SHEET ISSUE NO 1  
SHEET ACTIVE FROM - 12/04/2010

±  
  
SCALE:  
1:1250  
at A3 size






West Sussex County Council  
Infrastructure  
The Grange  
Tower Street  
Chichester  
West Sussex  
PO19 1RH

CRAWLEY BOROUGH: LANGLEY GREEN WARD  
WAITING RESTRICTIONS

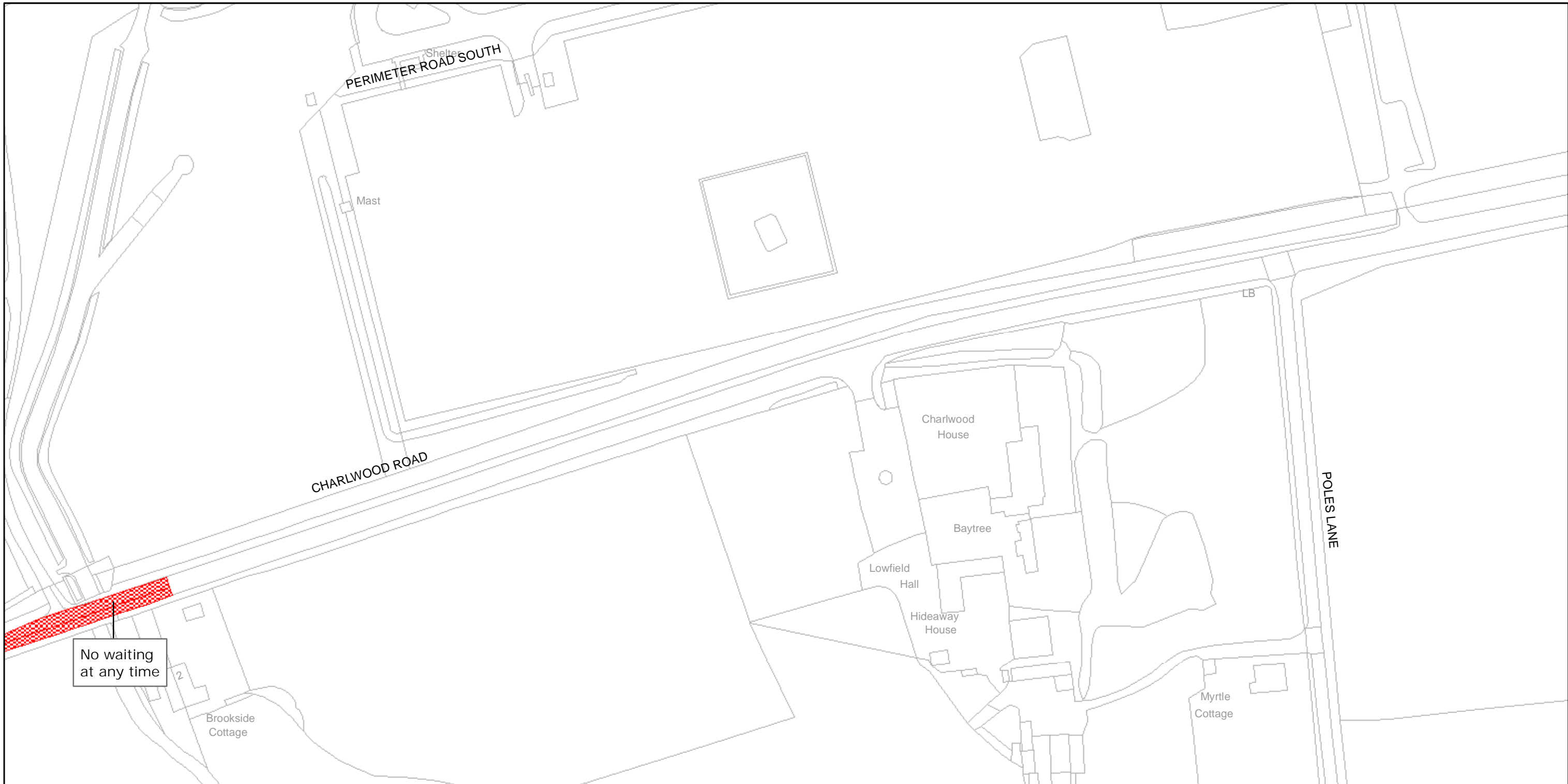
Reproduced from or based upon 2009 Ordnance Survey mapping with permission of the Controller of HMSO (c) Crown Copyright reserved.  
Unauthorised reproduction infringes Crown copyright and may lead to prosecution or civil proceedings West Sussex County Council Licence No. 100023447

TILE REF NO:  
TQ2638SWS

SHEET ISSUE NO 1  
SHEET ACTIVE FROM - 12/04/2010



SCALE:  
1:1250  
at A3 size



West Sussex County Council  
Infrastructure  
The Grange  
Tower Street  
Chichester  
West Sussex  
PO19 1RH

CRAWLEY BOROUGH: LANGLEY GREEN WARD  
WAITING RESTRICTIONS

Reproduced from or based upon 2009 Ordnance Survey mapping with permission of the Controller of HMSO (c) Crown Copyright reserved.  
Unauthorised reproduction infringes Crown copyright and may lead to prosecution or civil proceedings West Sussex County Council Licence No. 100023447

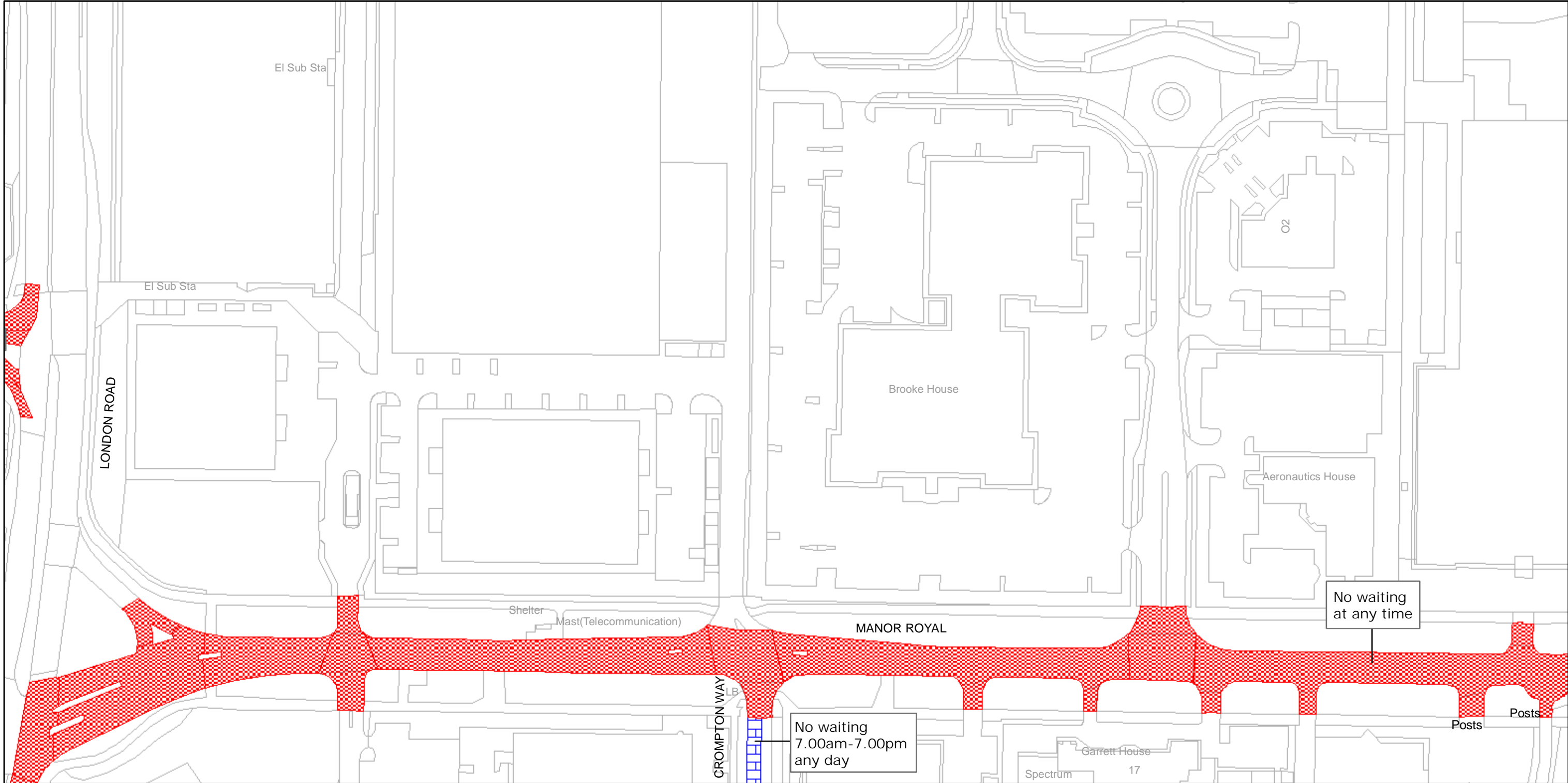
TILE REF NO:  
TQ2639NWN

SHEET ISSUE NO 1

SHEET ACTIVE FROM - 12/04/2010



SCALE:  
1:1250  
at A3 size



West Sussex County Council  
Infrastructure  
The Grange  
Tower Street  
Chichester  
West Sussex  
PO19 1RH

CRAWLEY BOROUGH: LANGLEY GREEN AND  
NORTHGATE WARDS


WAITING RESTRICTIONS

Reproduced from or based upon 2009 Ordnance Survey mapping with permission of the Controller of HMSO (c) Crown Copyright reserved.  
Unauthorised reproduction infringes Crown copyright and may lead to prosecution or civil proceedings West Sussex County Council Licence No. 100023447

TILE REF NO:  
TQ2738SWN

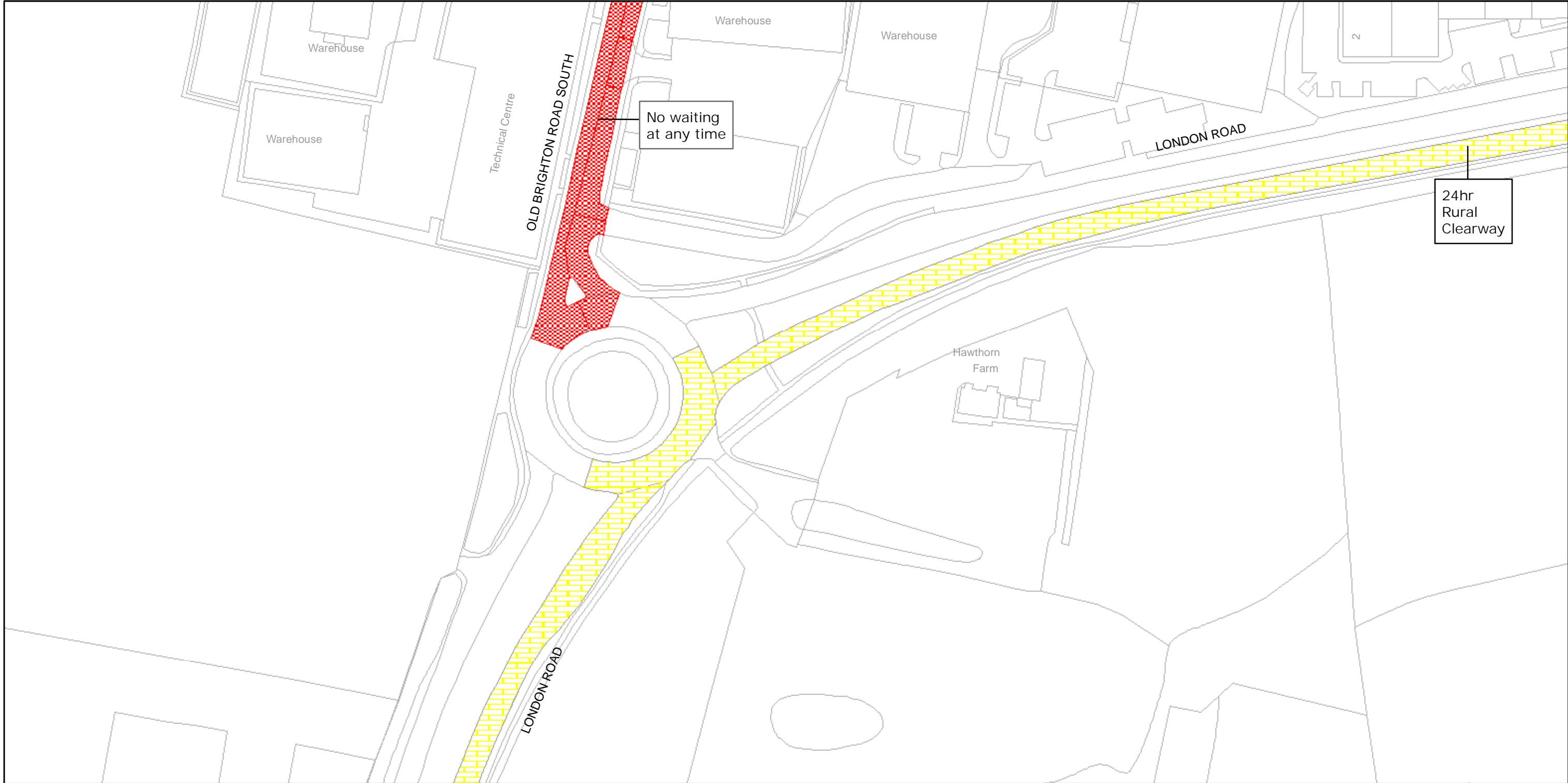
SHEET ISSUE NO 1

SHEET ACTIVE FROM - 12/04/2010



SCALE:  
1:1250  
at A3 size





West Sussex County Council  
Infrastructure  
The Grange  
Tower Street  
Chichester  
West Sussex  
PO19 1RH

CRAWLEY BOROUGH: LANGLEY GREEN AND  
NORTHGATE WARDS


WAITING RESTRICTIONS

Reproduced from or based upon 2009 Ordnance Survey mapping with permission of the Controller of HMSO (c) Crown Copyright reserved.  
Unauthorised reproduction infringes Crown copyright and may lead to prosecution or civil proceedings West Sussex County Council Licence No. 100023447

TILE REF NO:  
TQ2739NWN

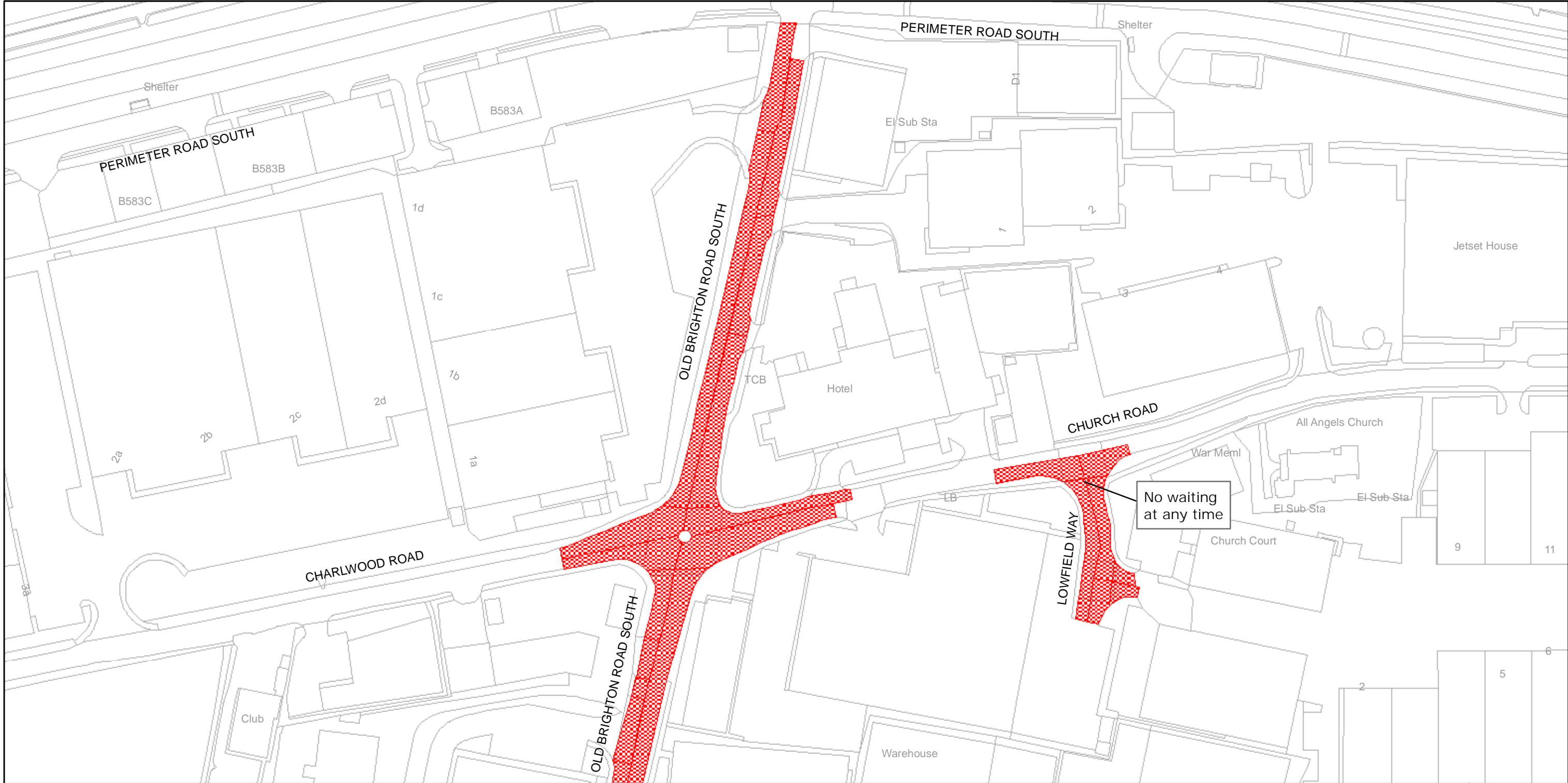
SHEET ISSUE NO 1

SHEET ACTIVE FROM - 12/04/2010



SCALE:  
1:1250  
at A3 size





West Sussex County Council  
Infrastructure  
The Grange  
Tower Street  
Chichester  
West Sussex  
PO19 1RH

CRAWLEY BOROUGH: LANGLEY GREEN WARD  
WAITING RESTRICTIONS

Reproduced from or based upon 2009 Ordnance Survey mapping with permission of the Controller of HMSO (c) Crown Copyright reserved.  
Unauthorised reproduction infringes Crown copyright and may lead to prosecution or civil proceedings West Sussex County Council Licence No. 100023447

TILE REF NO:  
TQ2740SWS

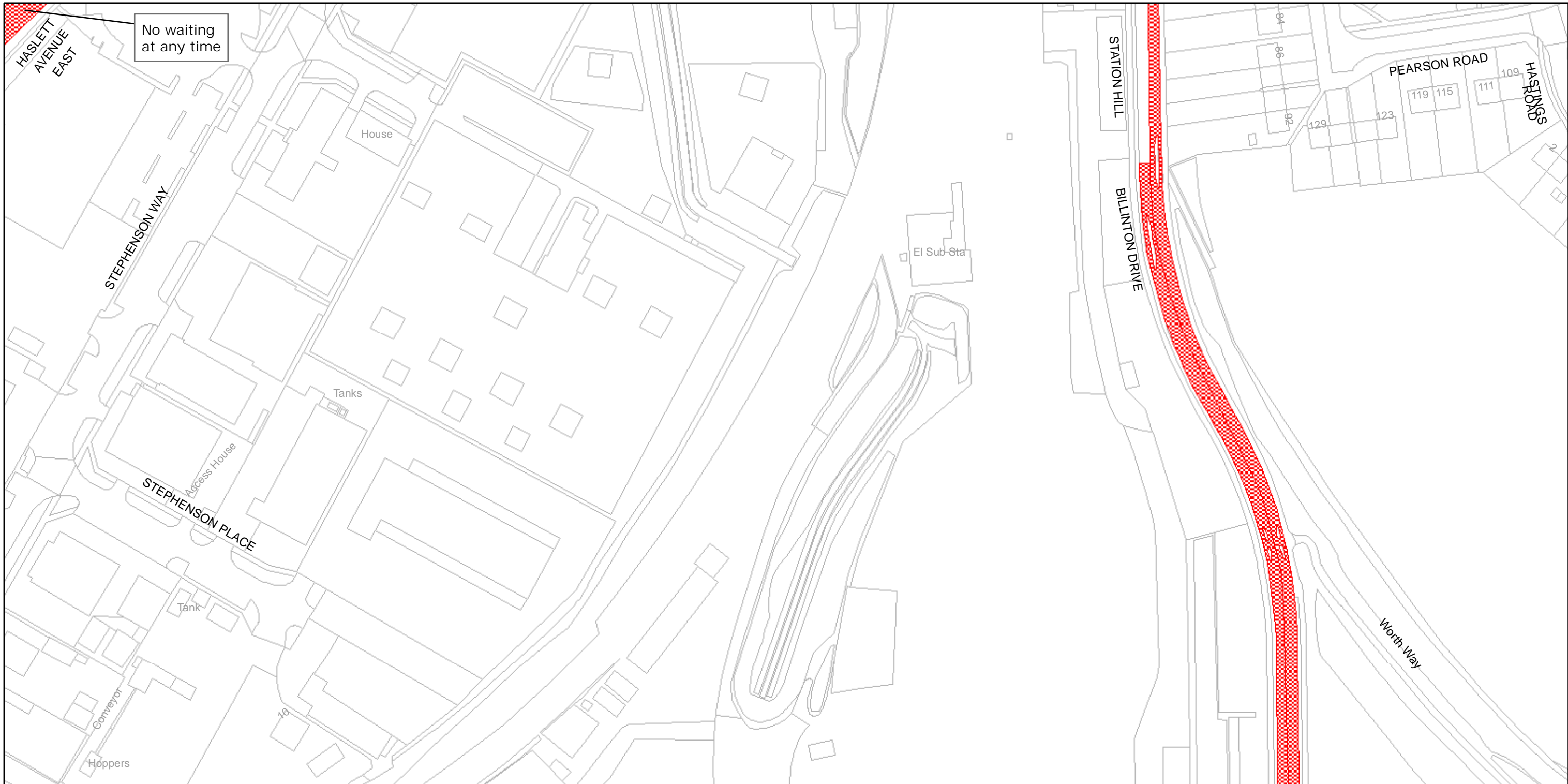
SHEET ISSUE NO 1

SHEET ACTIVE FROM - 12/04/2010



SCALE:  
1:1250  
at A3 size

MAIDENBOWER



West Sussex County Council  
Infrastructure  
The Grange  
Tower Street  
Chichester  
West Sussex  
PO19 1RH


CRAWLEY BOROUGH: MAIDENBOWER,  
POUND HILL SOUTH AND WORTH  
AND THREE BRIDGES WARDS

WAITING RESTRICTIONS

TILE REF NO:  
TQ2836NES

SHEET ISSUE NO 1

SHEET ACTIVE FROM - 12/04/2010



SCALE:  
1:1250  
at A3 size

Reproduced from or based upon 2009 Ordnance Survey mapping with permission of the Controller of HMSO (c) Crown Copyright reserved.  
Unauthorised reproduction infringes Crown copyright and may lead to prosecution or civil proceedings West Sussex County Council Licence No. 100023447





West Sussex County Council  
Infrastructure  
The Grange  
Tower Street  
Chichester  
West Sussex  
PO19 1RH


CRAWLEY BOROUGH: MAIDENBOWER WARD  
WAITING RESTRICTIONS

Reproduced from or based upon 2009 Ordnance Survey mapping with permission of the Controller of HMSO (c) Crown Copyright reserved.  
Unauthorised reproduction infringes Crown copyright and may lead to prosecution or civil proceedings West Sussex County Council Licence No. 100023447

TILE REF NO:  
TQ2836SEN

SHEET ISSUE NO 1

SHEET ACTIVE FROM - 12/04/2010



SCALE:  
1:1250  
at A3 size



West Sussex County Council  
Infrastructure  
The Grange  
Tower Street  
Chichester  
West Sussex  
PO19 1RH

Reproduced from or based upon 2009 Ordnance Survey mapping with permission of the Controller of HMSO (c) Crown Copyright reserved.  
Unauthorised reproduction infringes Crown copyright and may lead to prosecution or civil proceedings West Sussex County Council Licence No. 100023447

CRAWLEY BOROUGH: MAIDENBOWER WARD

WAITING RESTRICTIONS

TILE REF NO:  
TQ2836SES

SHEET ISSUE NO 1  
SHEET ACTIVE FROM - 12/04/2010



SCALE:  
1:1250  
at A3 size



West Sussex County Council  
Infrastructure  
The Grange  
Tower Street  
Chichester  
West Sussex  
PO19 1RH

CRAWLEY BOROUGH: MAIDENBOWER WARD  
WAITING RESTRICTIONS

Reproduced from or based upon 2009 Ordnance Survey mapping with permission of the Controller of HMSO (c) Crown Copyright reserved.  
Unauthorised reproduction infringes Crown copyright and may lead to prosecution or civil proceedings West Sussex County Council Licence No. 100023447

TILE REF NO:  
TQ2936SWS

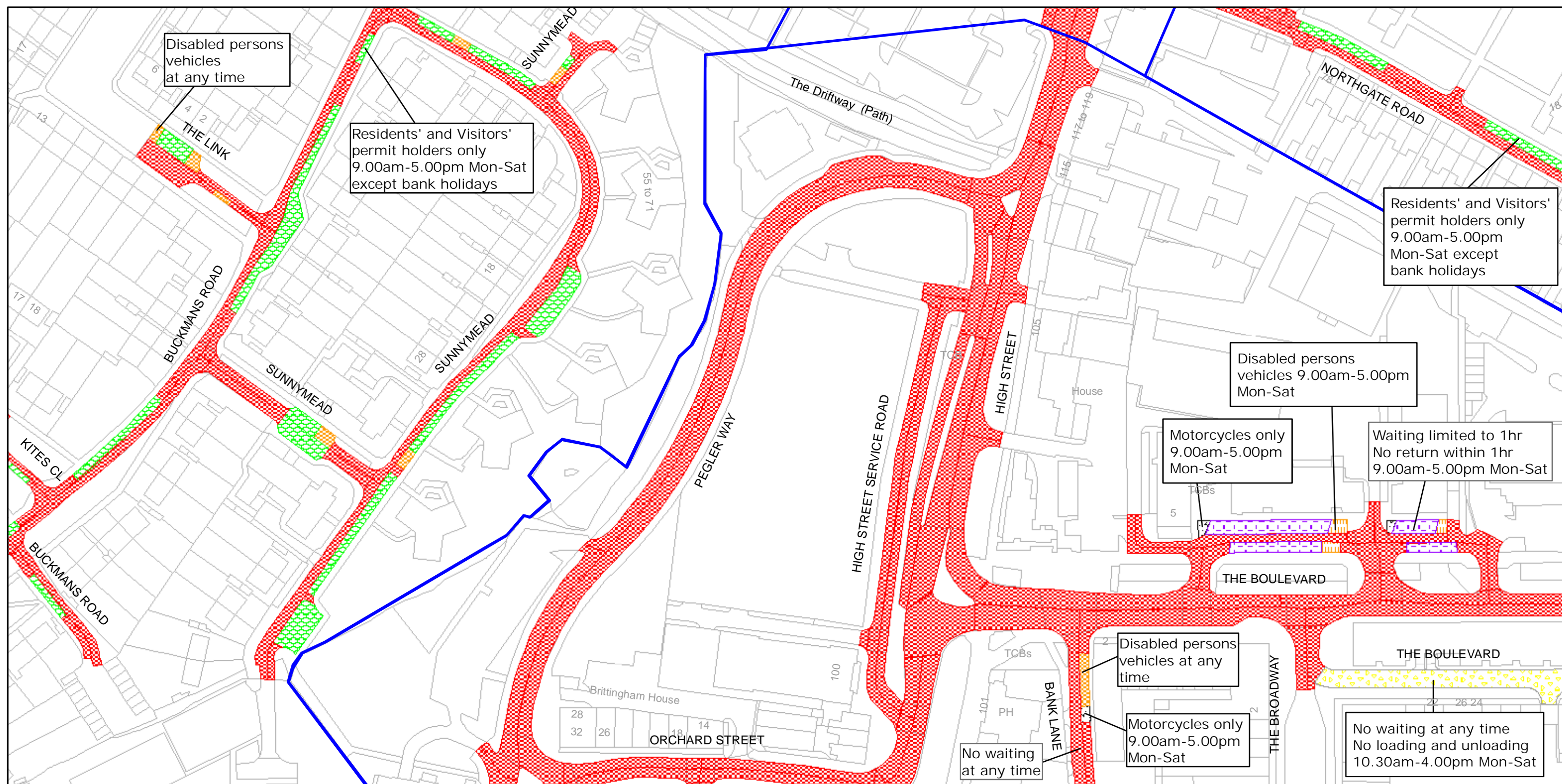
SHEET ISSUE NO 1  
SHEET ACTIVE FROM - 12/04/2010



SCALE:  
1:1250  
at A3 size



NORTHGATE



West Sussex County Council  
Infrastructure  
The Grange  
Tower Street  
Chichester  
West Sussex  
PO19 1RH

CRAWLEY BOROUGH: NORTHGATE AND  
WEST GREEN WARDS

WAITING RESTRICTIONS

Reproduced from or based upon 2009 Ordnance Survey mapping with permission of the Controller of HMSO (c) Crown Copyright reserved.  
Unauthorised reproduction infringes Crown copyright and may lead to prosecution or civil proceedings West Sussex County Council Licence No. 100023447

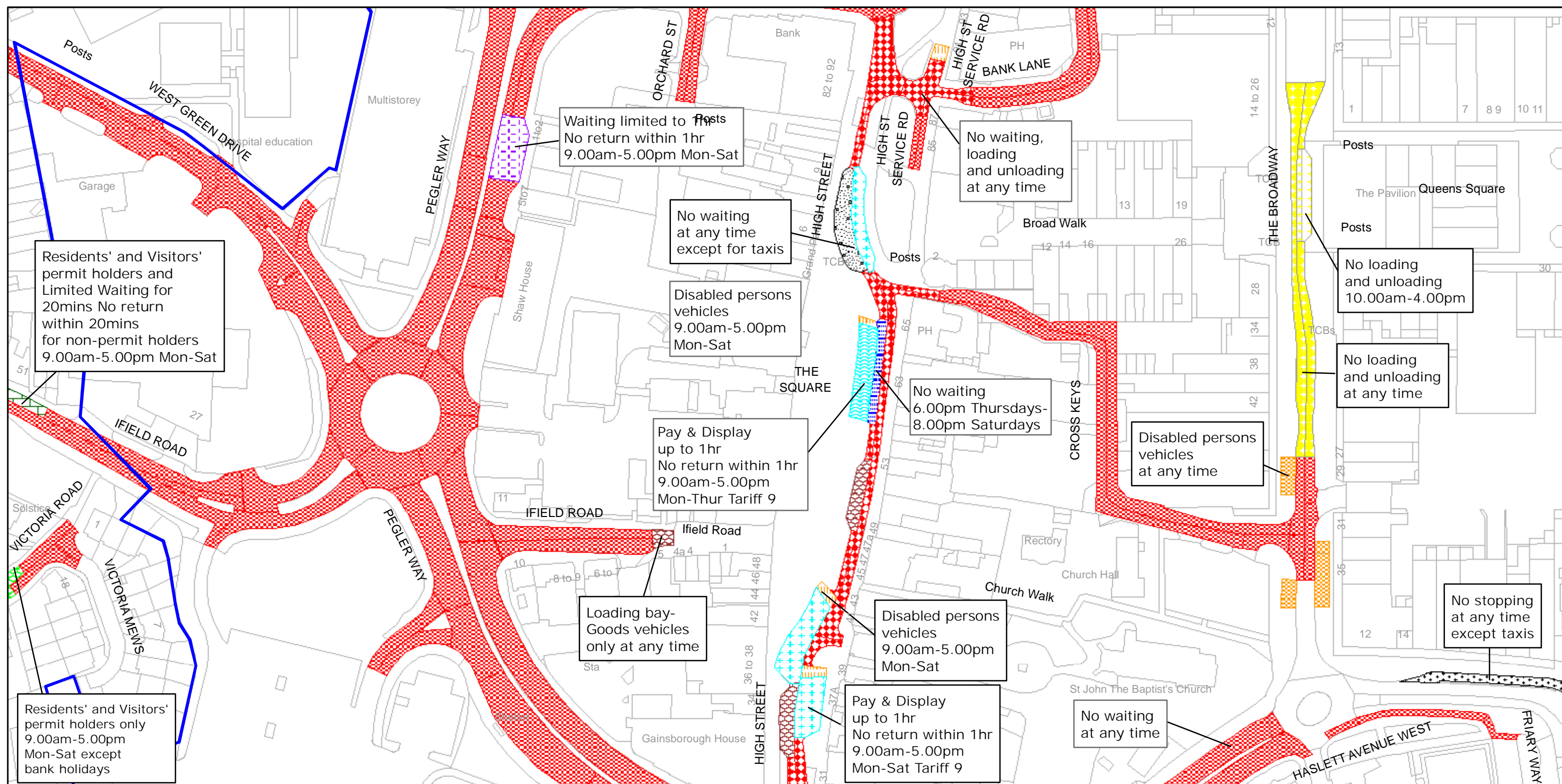
TILE REF NO:  
TQ2636NEN

SHEET ISSUE NO 1

SHEET ACTIVE FROM - 12/04/2010



SCALE:  
1:1250  
at A3 size



West Sussex County Council  
Infrastructure  
The Grange  
Tower Street  
Chichester  
West Sussex  
PO19 1RH

CRAWLEY BOROUGH: NORTHGATE AND  
WEST GREEN WARDS

WAITING RESTRICTIONS

Reproduced from or based upon 2009 Ordnance Survey mapping with permission of the Controller of HMSO (c) Crown Copyright reserved.  
Unauthorised reproduction infringes Crown copyright and may lead to prosecution or civil proceedings West Sussex County Council Licence No. 100023447

TILE REF NO:  
TQ2636NES

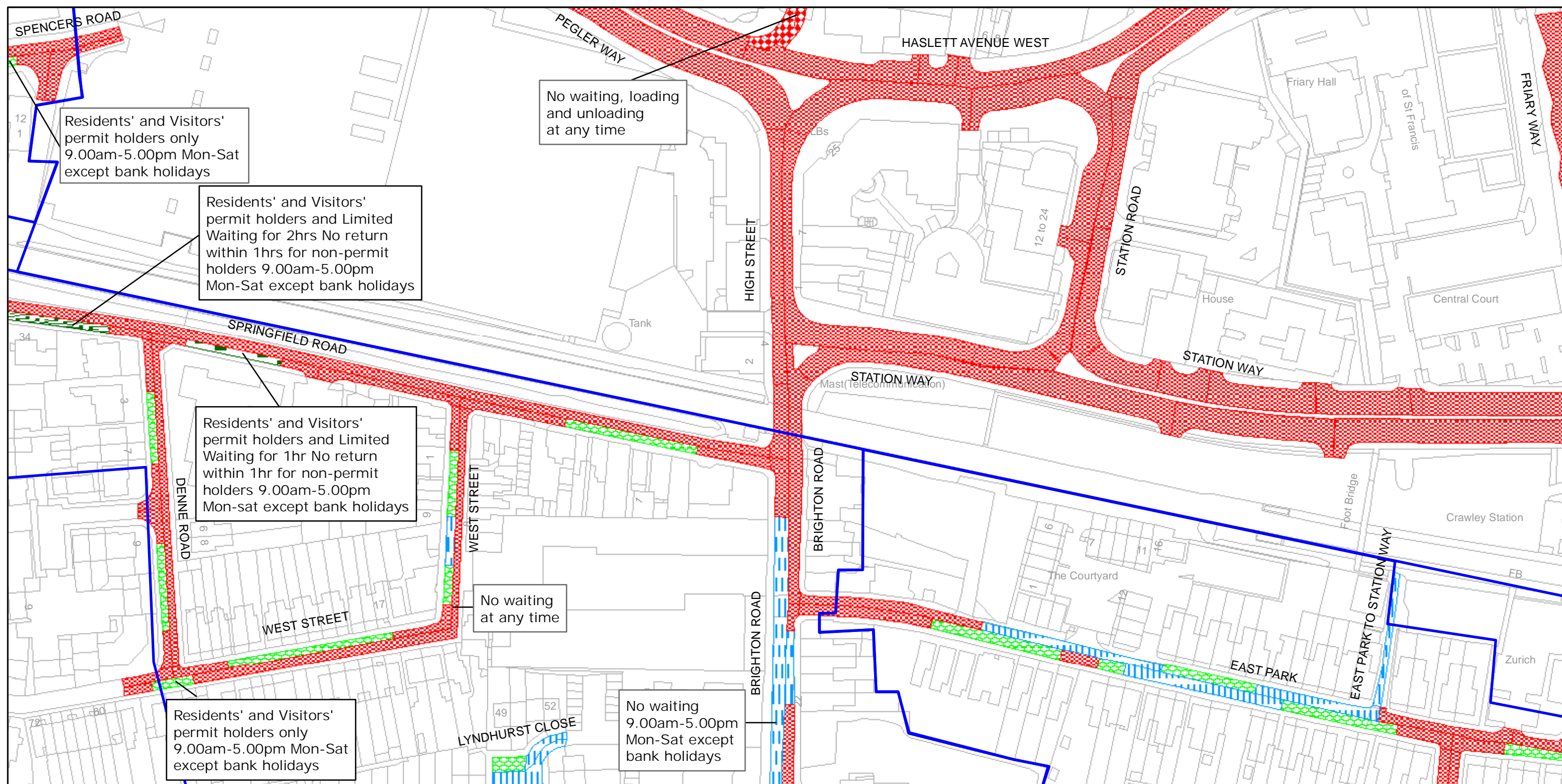
SHEET ISSUE NO 1

SHEET ACTIVE FROM - 12/04/2010



SCALE:  
1:1250  
at A3 size





West Sussex County Council  
Infrastructure  
The Grange  
Tower Street  
Chichester  
West Sussex  
PO19 1RH

CRAWLEY BOROUGH: NORTHGATE, SOUTHGATE  
AND WEST GREEN WARDS

WAITING RESTRICTIONS

Reproduced from or based upon 2009 Ordnance Survey mapping with permission of the Controller of HMSO (c) Crown Copyright reserved.  
Unauthorised reproduction infringes Crown copyright and may lead to prosecution or civil proceedings West Sussex County Council Licence No. 100023447

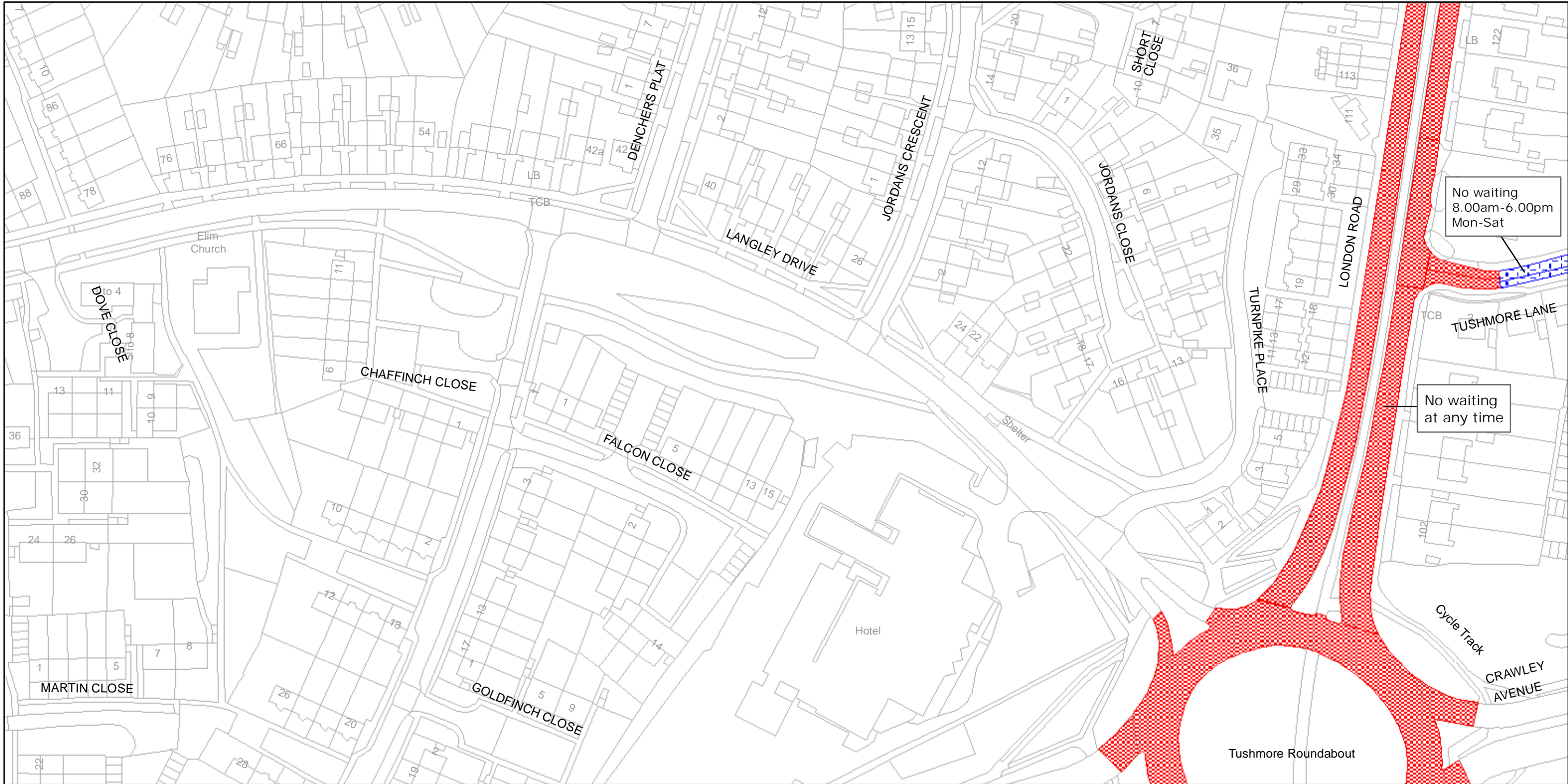
TILE REF NO:  
TQ2636SEN

SHEET ISSUE NO 1

SHEET ACTIVE FROM - 12/04/2010



SCALE:  
1:1250  
at A3 size



West Sussex County Council  
Infrastructure  
The Grange  
Tower Street  
Chichester  
West Sussex  
PO19 1RH

CRAWLEY BOROUGH: LANGLEY GREEN AND  
NORTHGATE WARDS


WAITING RESTRICTIONS

Reproduced from or based upon 2009 Ordnance Survey mapping with permission of the Controller of HMSO (c) Crown Copyright reserved.  
Unauthorised reproduction infringes Crown copyright and may lead to prosecution or civil proceedings West Sussex County Council Licence No. 100023447

TILE REF NO:  
TQ2637NEN

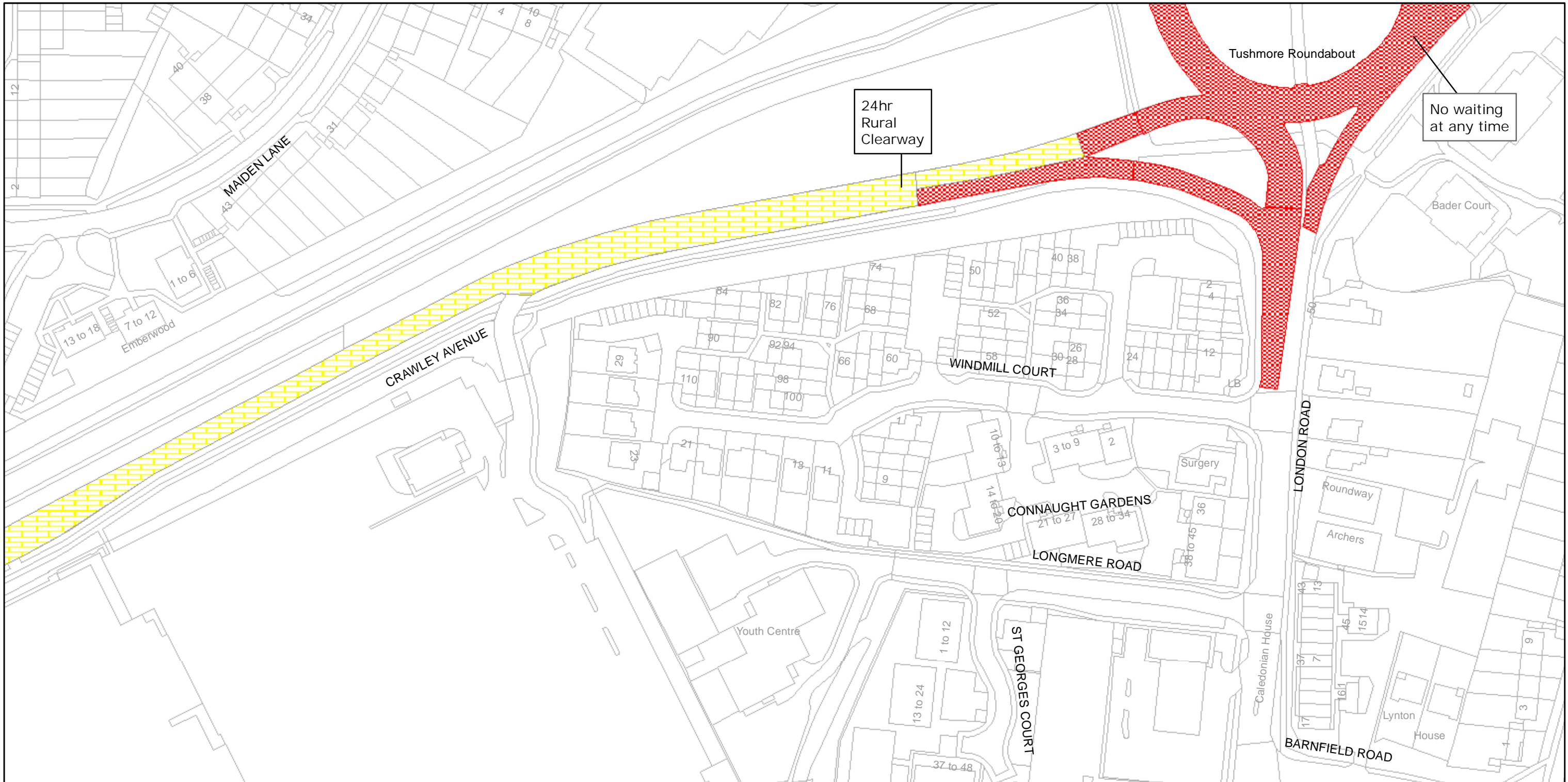
SHEET ISSUE NO 1

SHEET ACTIVE FROM - 12/04/2010



SCALE:  
1:1250  
at A3 size





West Sussex County Council  
Infrastructure  
The Grange  
Tower Street  
Chichester  
West Sussex  
PO19 1RH

CRAWLEY BOROUGH: NORTHGATE, LANGLEY GREEN AND  
WEST GREEN WARDS


WAITING RESTRICTIONS

Reproduced from or based upon 2009 Ordnance Survey mapping with permission of the Controller of HMSO (c) Crown Copyright reserved.  
Unauthorised reproduction infringes Crown copyright and may lead to prosecution or civil proceedings West Sussex County Council Licence No. 100023447

TILE REF NO:  
TQ2637NES

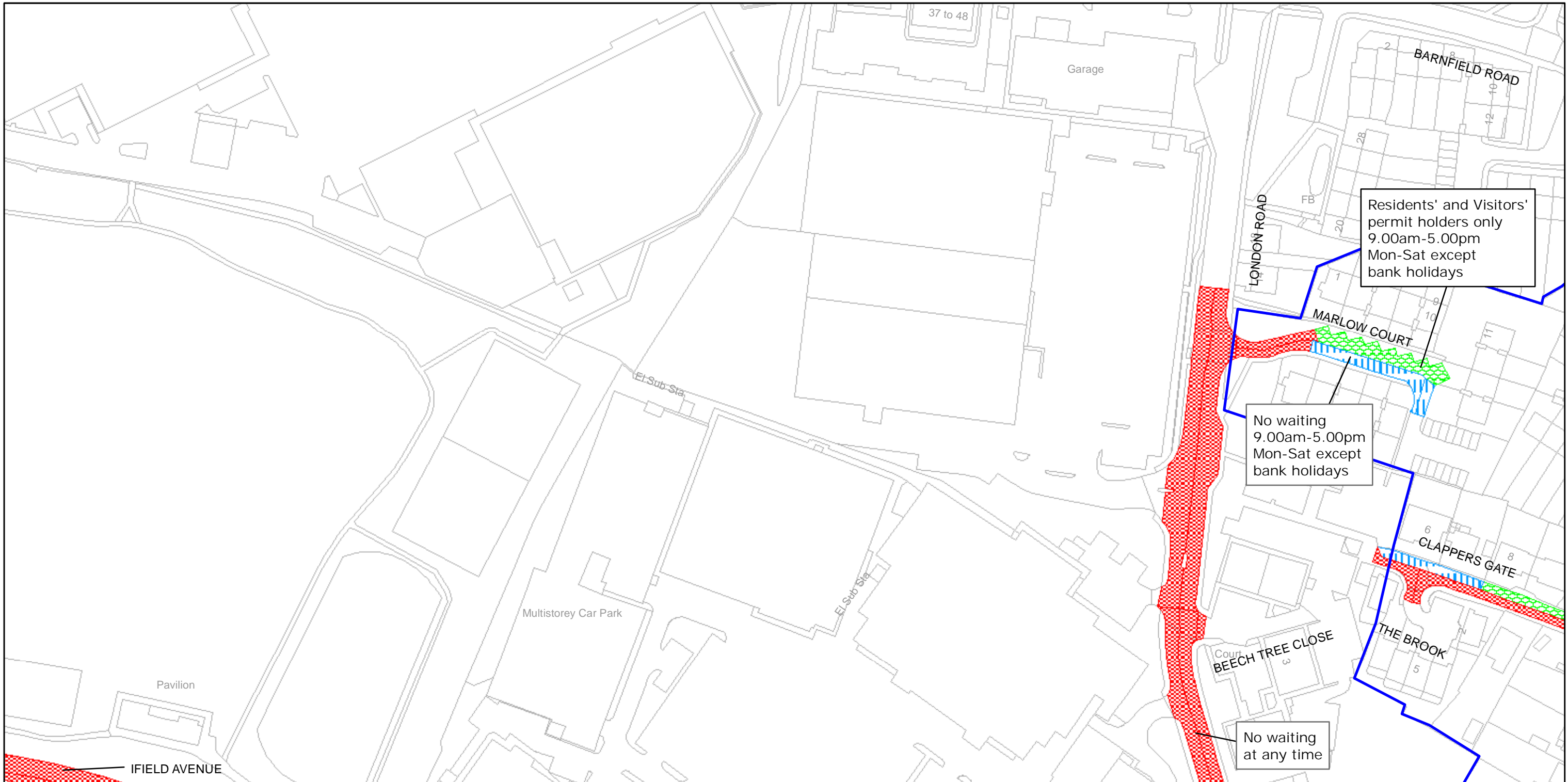
SHEET ISSUE NO 1

SHEET ACTIVE FROM - 12/04/2010



SCALE:  
1:1250  
at A3 size





West Sussex County Council  
Infrastructure  
The Grange  
Tower Street  
Chichester  
West Sussex  
PO19 1RH

CRAWLEY BOROUGH: NORTHGATE AND  
WEST GREEN WARDS

WAITING RESTRICTIONS

Reproduced from or based upon 2009 Ordnance Survey mapping with permission of the Controller of HMSO (c) Crown Copyright reserved.  
Unauthorised reproduction infringes Crown copyright and may lead to prosecution or civil proceedings West Sussex County Council Licence No. 100023447

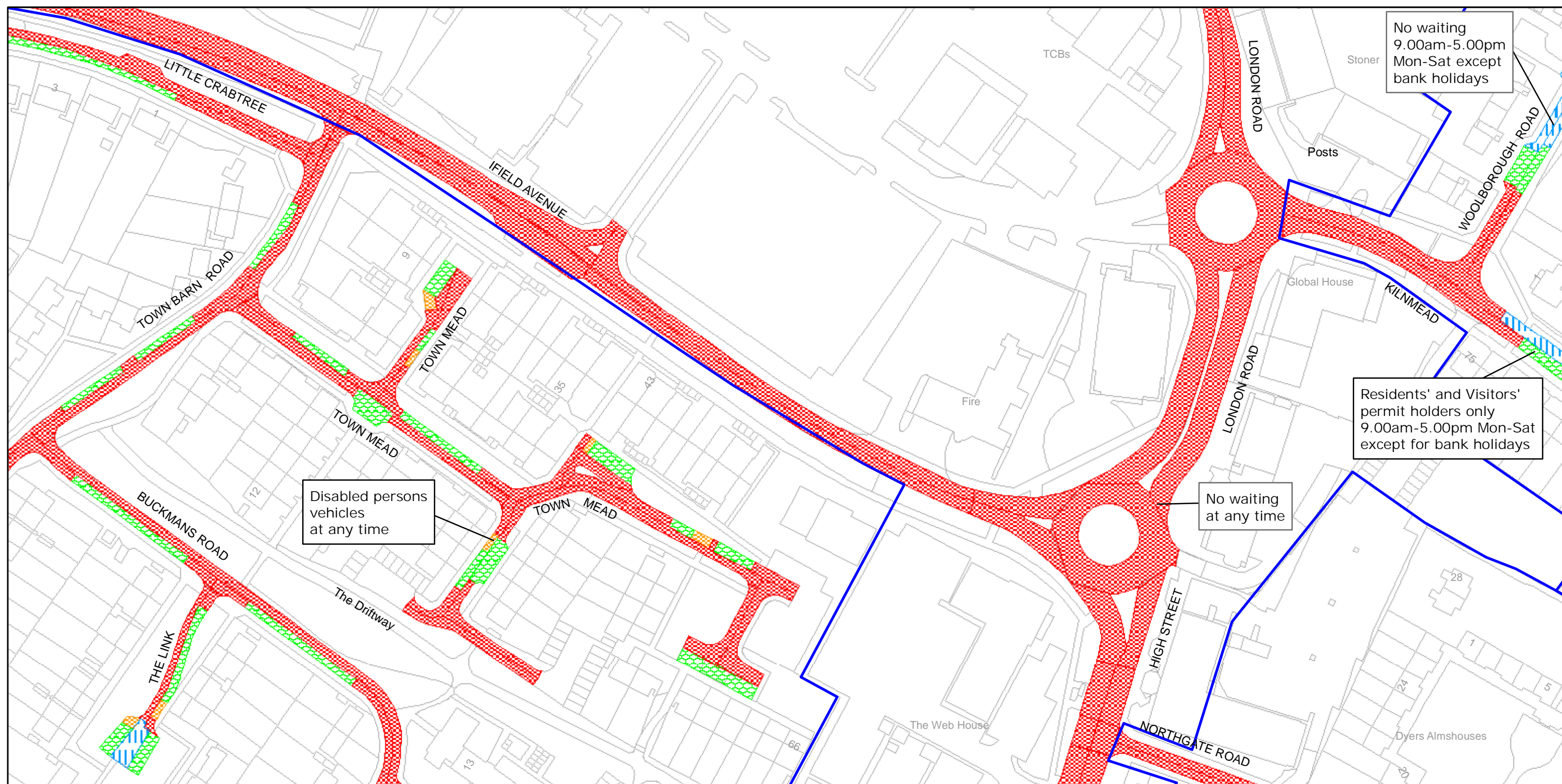
TILE REF NO:  
TQ2637SEN

SHEET ISSUE NO 1

SHEET ACTIVE FROM - 12/04/2010



SCALE:  
1:1250  
at A3 size



West Sussex County Council  
Infrastructure  
The Grange  
Tower Street  
Chichester  
West Sussex  
PO19 1RH

CRAWLEY BOROUGH: NORTHGATE AND  
WEST GREEN WARDS

WAITING RESTRICTIONS

Reproduced from or based upon 2009 Ordnance Survey mapping with permission of the Controller of HMSO (c) Crown Copyright reserved.  
Unauthorised reproduction infringes Crown copyright and may lead to prosecution or civil proceedings West Sussex County Council Licence No. 100023447

TILE REF NO:  
TQ2637SES

SHEET ISSUE NO 1

SHEET ACTIVE FROM - 12/04/2010



SCALE:  
1:1250  
at A3 size





No waiting  
at any time



West Sussex County Council  
Infrastructure  
The Grange  
Tower Street  
Chichester  
West Sussex  
PO19 1RH

CRAWLEY BOROUGH: LANGLEY GREEN AND  
NORTHGATE WARDS

WAITING RESTRICTIONS

Reproduced from or based upon 2009 Ordnance Survey mapping with permission of the Controller of HMSO (c) Crown Copyright reserved.  
Unauthorised reproduction infringes Crown copyright and may lead to prosecution or civil proceedings West Sussex County Council Licence No. 100023447

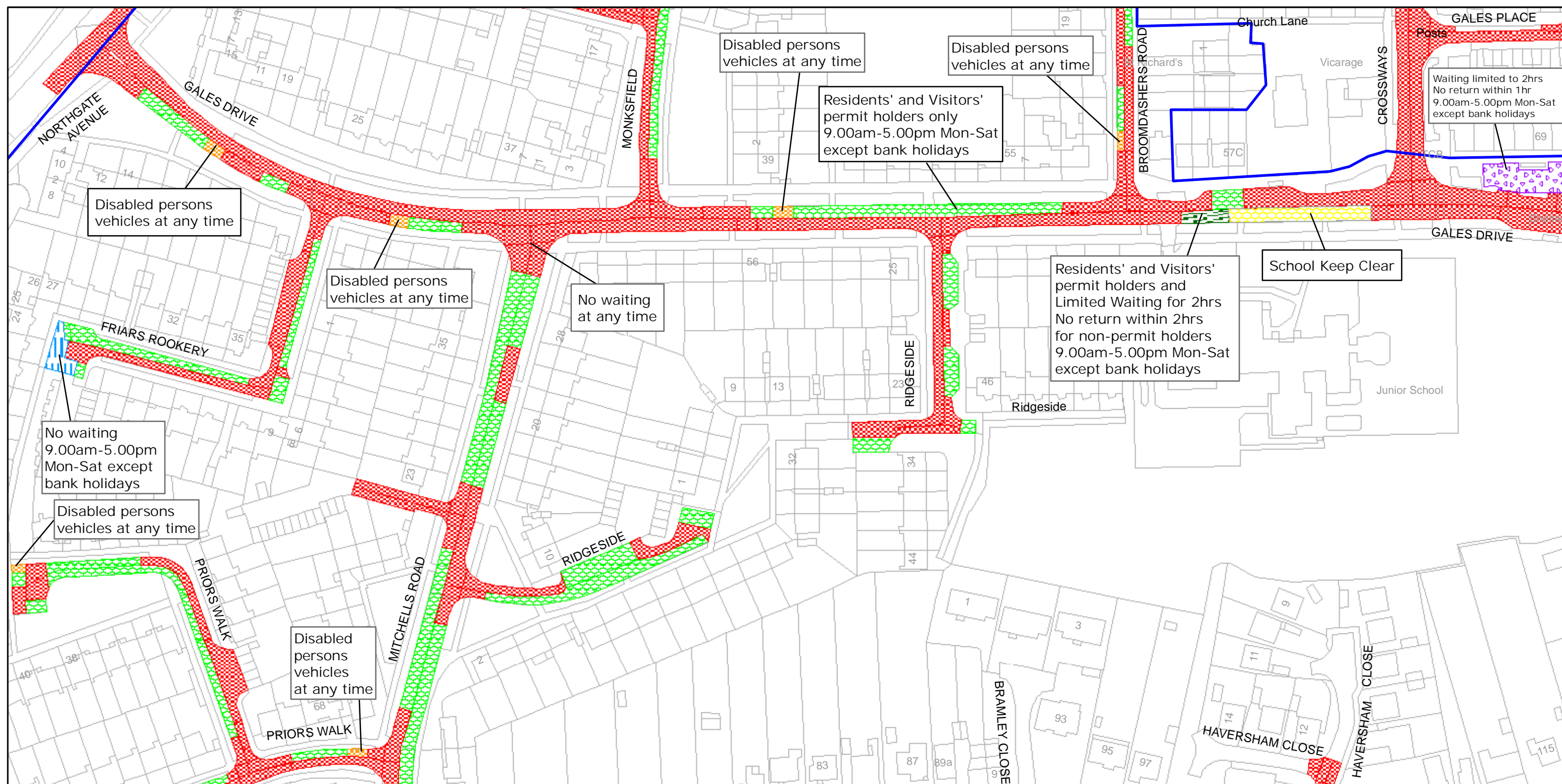
TILE REF NO:  
TQ2638SES

SHEET ISSUE NO 1  
SHEET ACTIVE FROM - 12/04/2010



SCALE:  
1:1250  
at A3 size





West Sussex County Council  
Infrastructure  
The Grange  
Tower Street  
Chichester  
West Sussex  
PO19 1RH

CRAWLEY BOROUGH: NORTHGATE AND  
THREE BRIDGES WARDS

WAITING RESTRICTIONS

Reproduced from or based upon 2009 Ordnance Survey mapping with permission of the Controller of HMSO (c) Crown Copyright reserved.  
Unauthorised reproduction infringes Crown copyright and may lead to prosecution or civil proceedings West Sussex County Council Licence No. 100023447

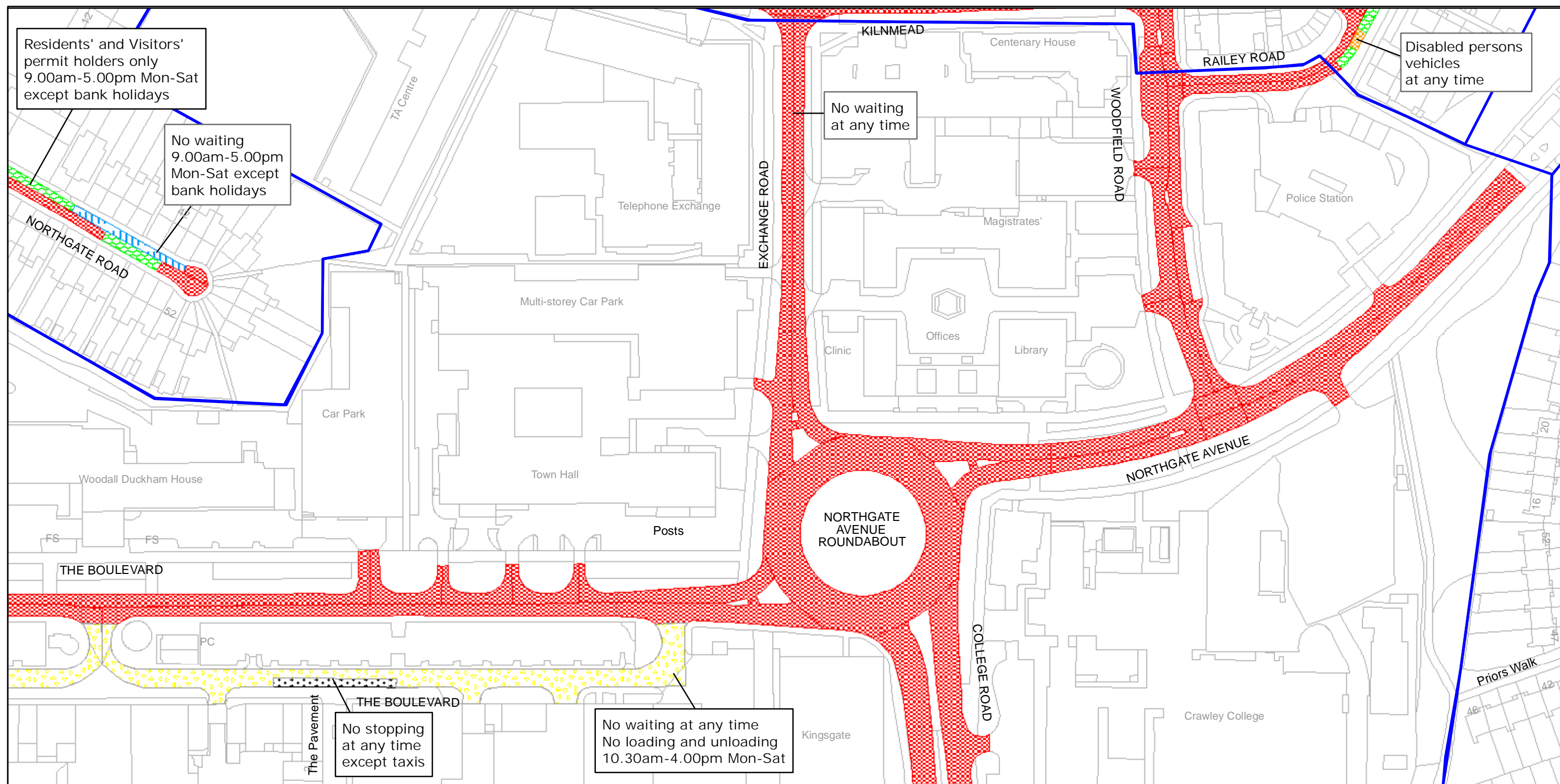
TILE REF NO:  
TQ2736NEN

SHEET ISSUE NO 1

SHEET ACTIVE FROM - 12/04/2010



SCALE:  
1:1250  
at A3 size



West Sussex County Council  
Infrastructure  
The Grange  
Tower Street  
Chichester  
West Sussex  
PO19 1RH

CRAWLEY BOROUGH: NORTHGATE AND  
THREE BRIDGES WARD

WAITING RESTRICTIONS

Reproduced from or based upon 2009 Ordnance Survey mapping with permission of the Controller of HMSO (c) Crown Copyright reserved.  
Unauthorised reproduction infringes Crown copyright and may lead to prosecution or civil proceedings West Sussex County Council Licence No. 100023447

TILE REF NO:  
TQ2736NWN

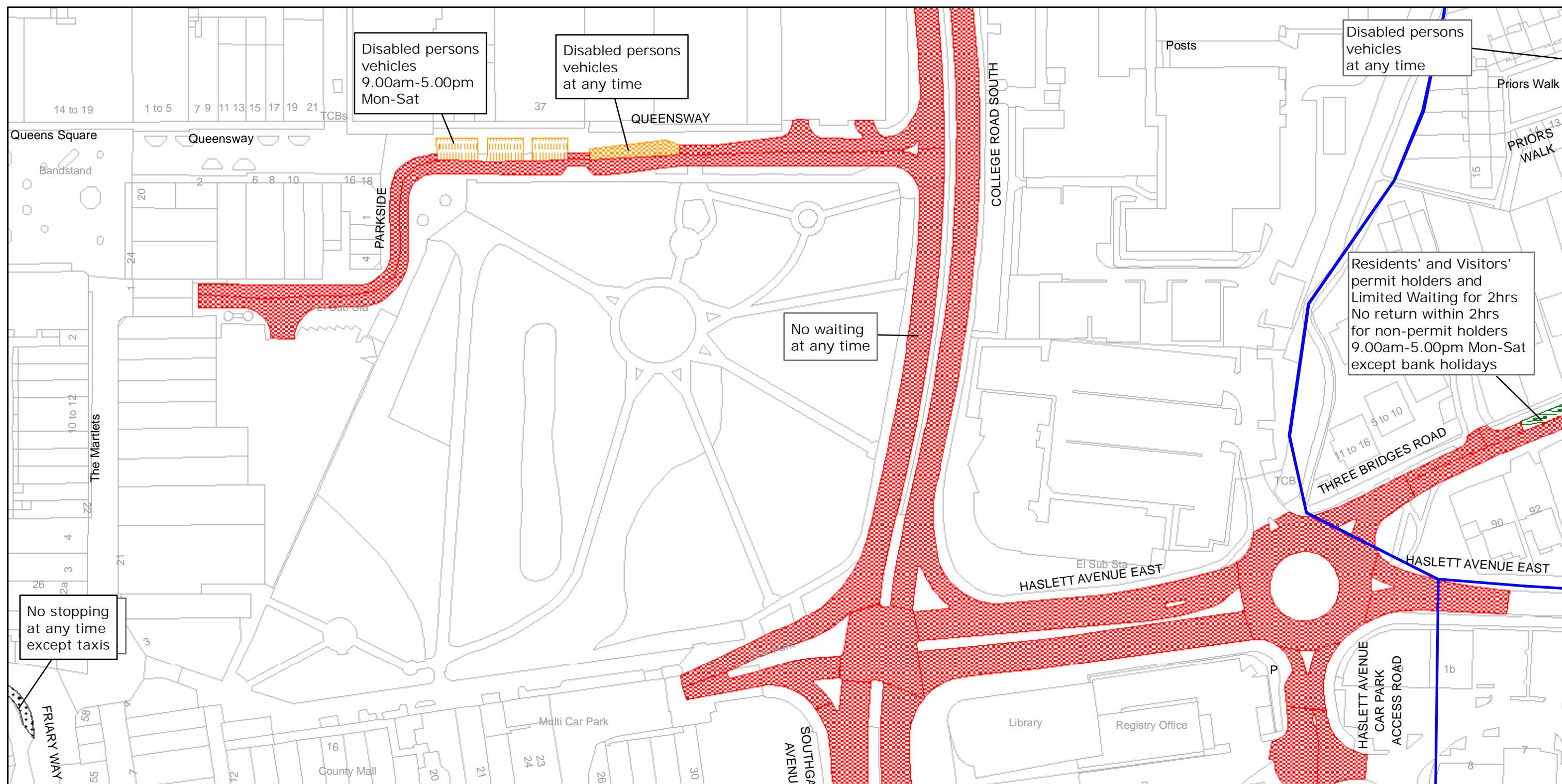
SHEET ISSUE NO 1

SHEET ACTIVE FROM - 12/04/2010



SCALE:  
1:1250  
at A3 size





West Sussex County Council  
Infrastructure  
The Grange  
Tower Street  
Chichester  
West Sussex  
PO19 1RH

CRAWLEY BOROUGH: NORTHGATE AND  
THREE BRIDGES WARD

WAITING RESTRICTIONS

Reproduced from or based upon 2009 Ordnance Survey mapping with permission of the Controller of HMSO (c) Crown Copyright reserved.  
Unauthorised reproduction infringes Crown copyright and may lead to prosecution or civil proceedings West Sussex County Council Licence No. 100023447

TILE REF NO:  
TQ2736NWS

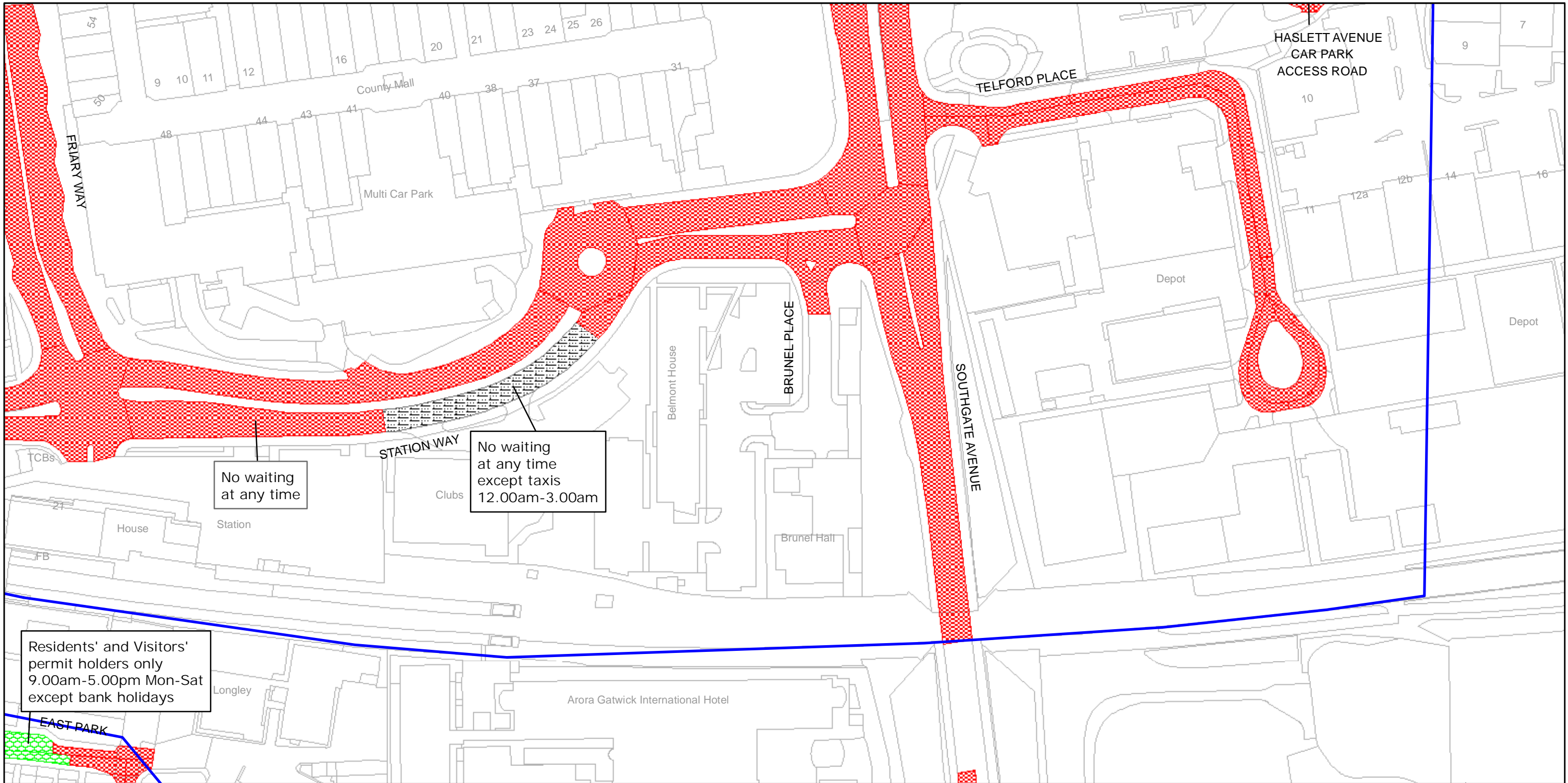
SHEET ISSUE NO 1

SHEET ACTIVE FROM - 12/04/2010



SCALE:  
1:1250  
at A3 size





West Sussex County Council  
Infrastructure  
The Grange  
Tower Street  
Chichester  
West Sussex  
PO19 1RH

CRAWLEY BOROUGH: FURNACE GREEN, NORTHGATE,  
SOUTHGATE AND THREE BRIDGES WARDS

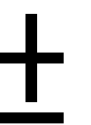
WAITING RESTRICTIONS

Reproduced from or based upon 2009 Ordnance Survey mapping with permission of the Controller of HMSO (c) Crown Copyright reserved.  
Unauthorised reproduction infringes Crown copyright and may lead to prosecution or civil proceedings West Sussex County Council Licence No. 100023447

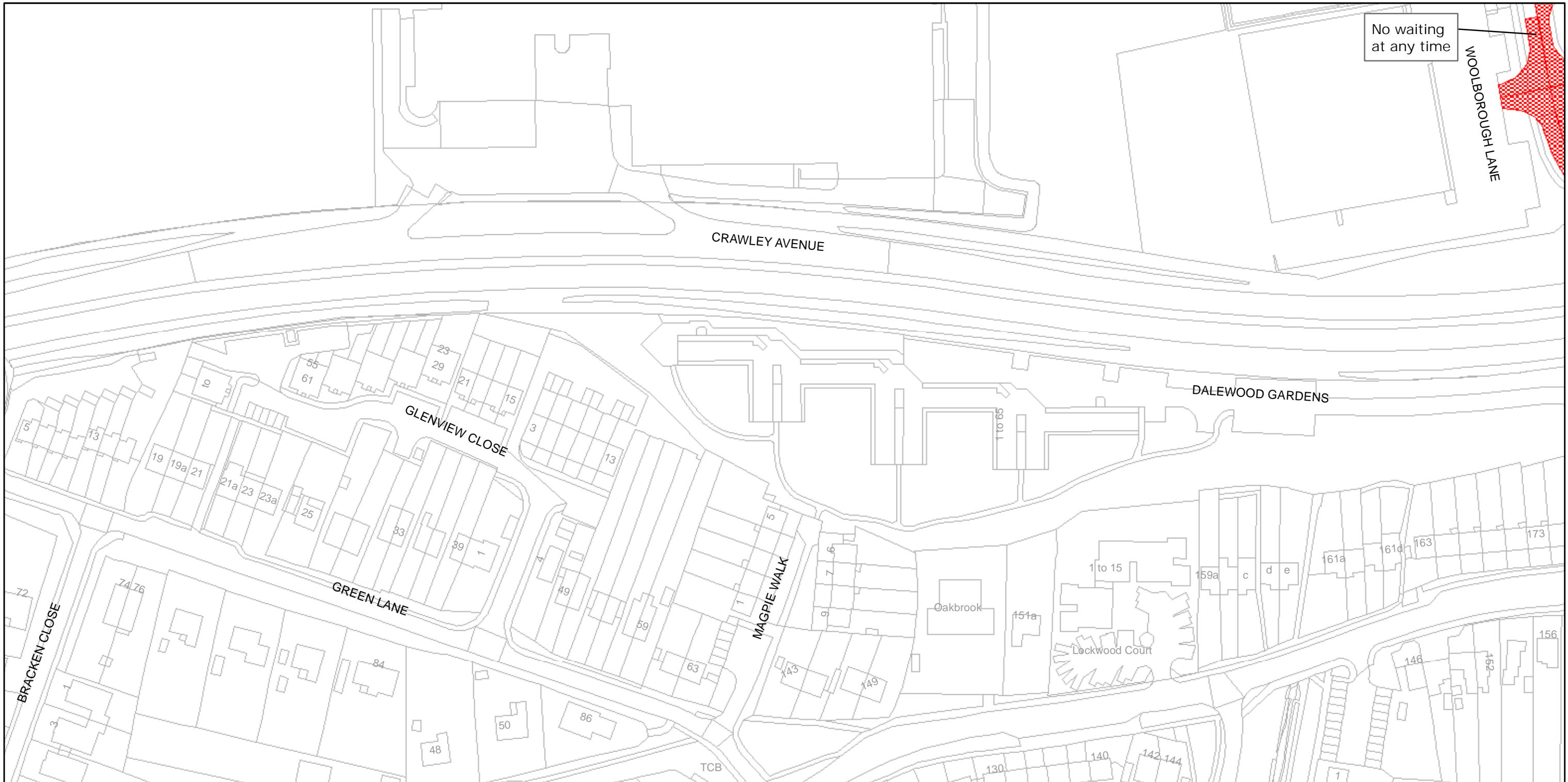
TILE REF NO:  
TQ2736SWN

SHEET ISSUE NO 1

SHEET ACTIVE FROM - 12/04/2010



SCALE:  
1:1250  
at A3 size



West Sussex County Council  
Infrastructure  
The Grange  
Tower Street  
Chichester  
West Sussex  
PO19 1RH

CRAWLEY BOROUGH: NORTHGATE WARD  
WAITING RESTRICTIONS

Reproduced from or based upon 2009 Ordnance Survey mapping with permission of the Controller of HMSO (c) Crown Copyright reserved.  
Unauthorised reproduction infringes Crown copyright and may lead to prosecution or civil proceedings West Sussex County Council Licence No. 100023447

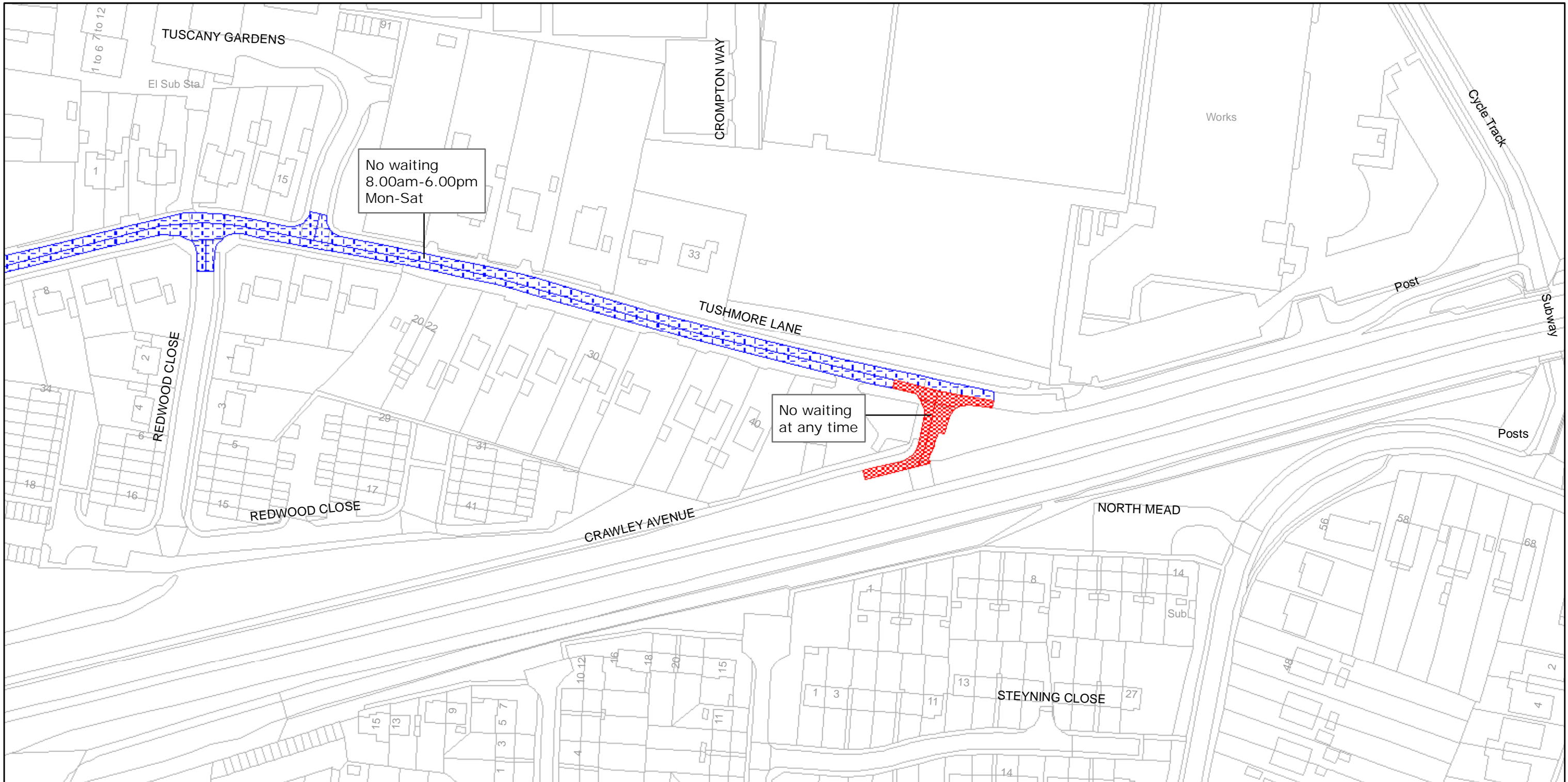
TILE REF NO:  
TQ2737NEN

SHEET ISSUE NO 1

SHEET ACTIVE FROM - 12/04/2010



SCALE:  
1:1250  
at A3 size



West Sussex County Council  
Infrastructure  
The Grange  
Tower Street  
Chichester  
West Sussex  
PO19 1RH

CRAWLEY BOROUGH: NORTHGATE WARD  
WAITING RESTRICTIONS

Reproduced from or based upon 2009 Ordnance Survey mapping with permission of the Controller of HMSO (c) Crown Copyright reserved.  
Unauthorised reproduction infringes Crown copyright and may lead to prosecution or civil proceedings West Sussex County Council Licence No. 100023447

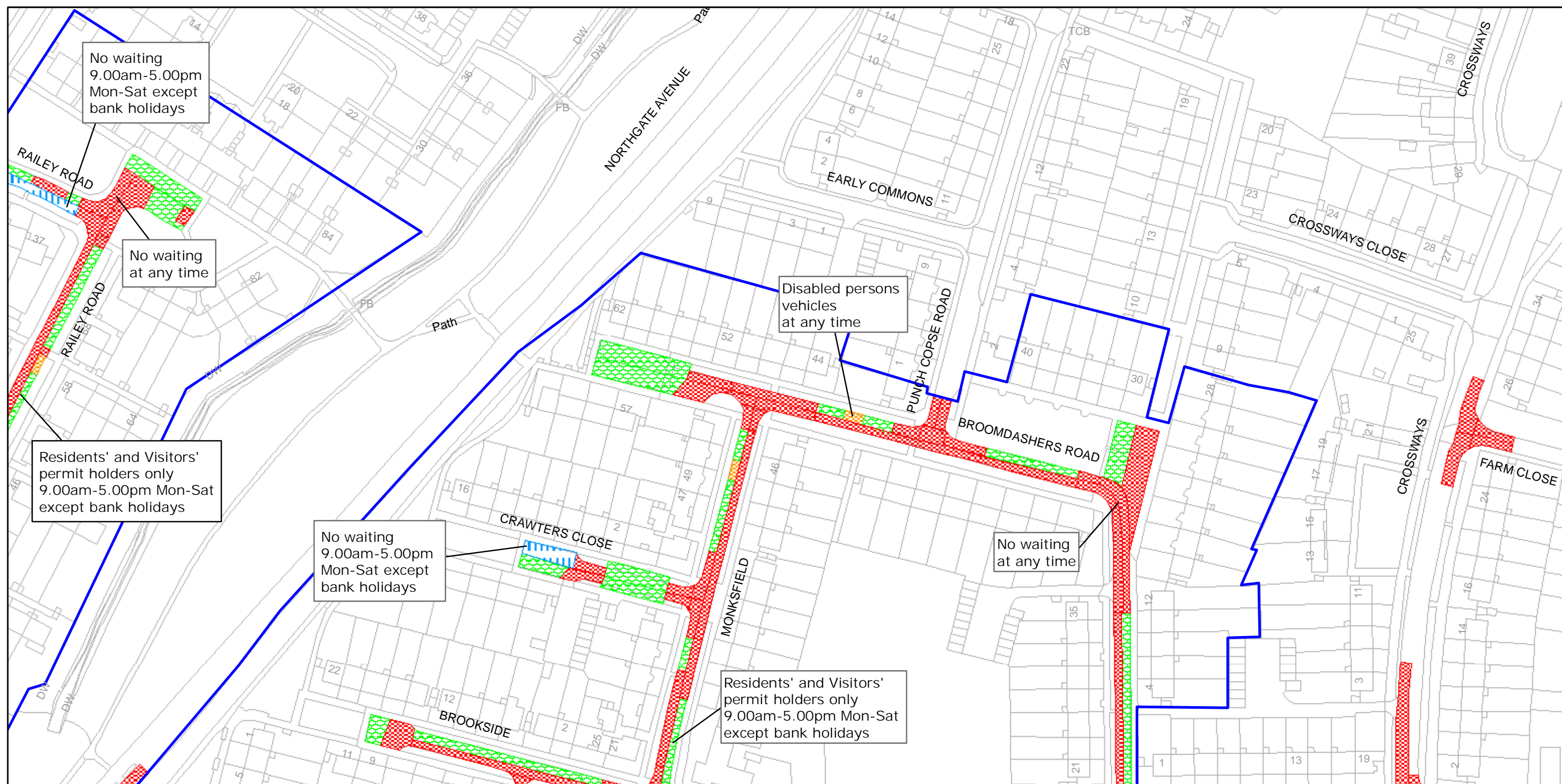
TILE REF NO:  
TQ2737NWN

SHEET ISSUE NO 1  
SHEET ACTIVE FROM - 12/04/2010



SCALE:  
1:1250  
at A3 size





West Sussex County Council  
Infrastructure  
The Grange  
Tower Street  
Chichester  
West Sussex  
PO19 1RH

CRAWLEY BOROUGH: NORTHGATE AND  
THREE BRIDGES WARDS

WAITING RESTRICTIONS

Reproduced from or based upon 2009 Ordnance Survey mapping with permission of the Controller of HMSO (c) Crown Copyright reserved.  
Unauthorised reproduction infringes Crown copyright and may lead to prosecution or civil proceedings West Sussex County Council Licence No. 100023447

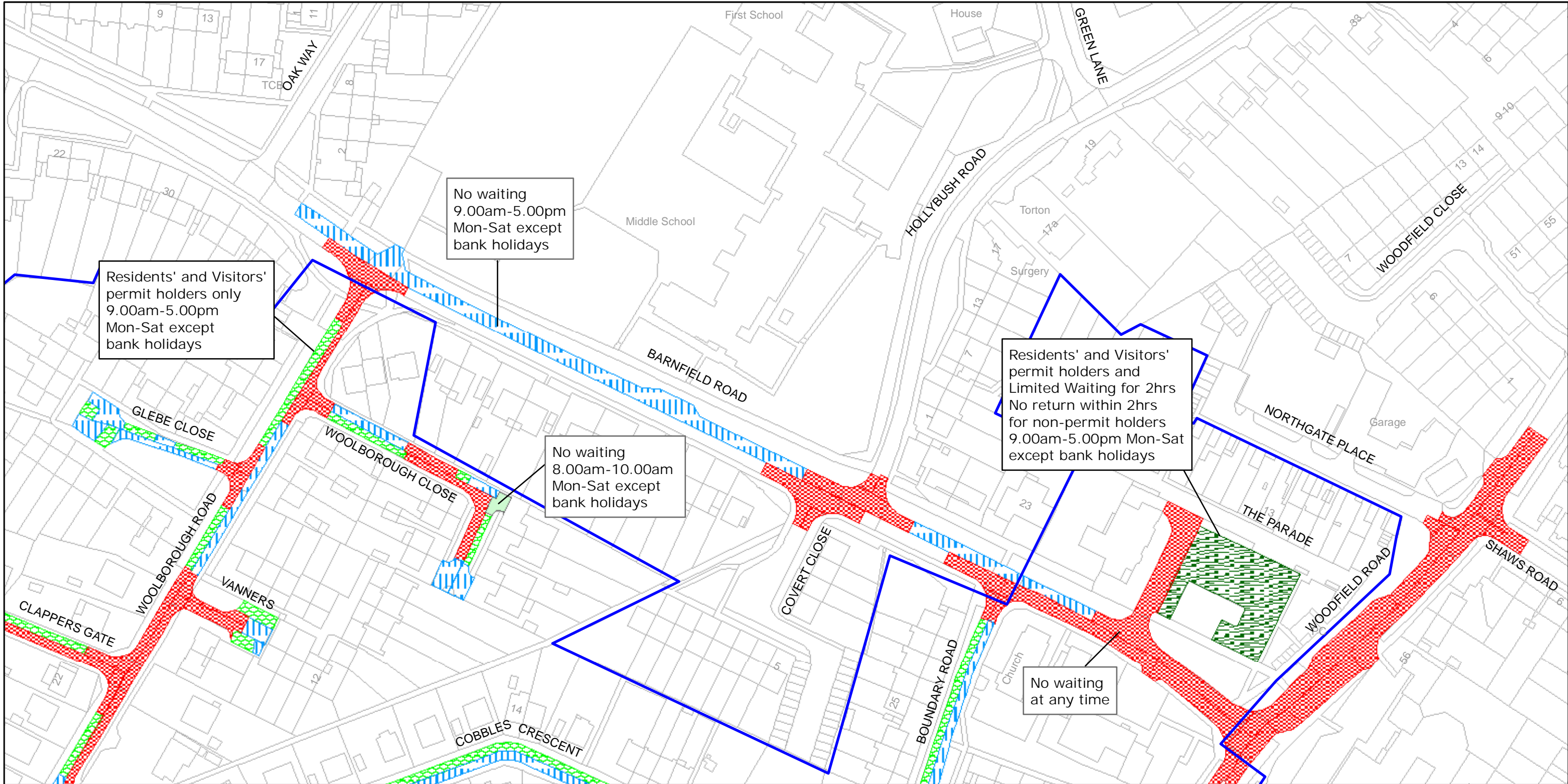
TILE REF NO:  
TQ2737SES

SHEET ISSUE NO 1

SHEET ACTIVE FROM - 12/04/2010



SCALE:  
1:1250  
at A3 size



West Sussex County Council  
Infrastructure  
The Grange  
Tower Street  
Chichester  
West Sussex  
PO19 1RH

## CRAWLEY BOROUGH: NORTHGATE WARD


### WAITING RESTRICTIONS

Reproduced from or based upon 2009 Ordnance Survey mapping with permission of the Controller of HMSO (c) Crown Copyright reserved.  
Unauthorised reproduction infringes Crown copyright and may lead to prosecution or civil proceedings West Sussex County Council Licence No. 100023447

# TILE REF NO: TQ2737SWN

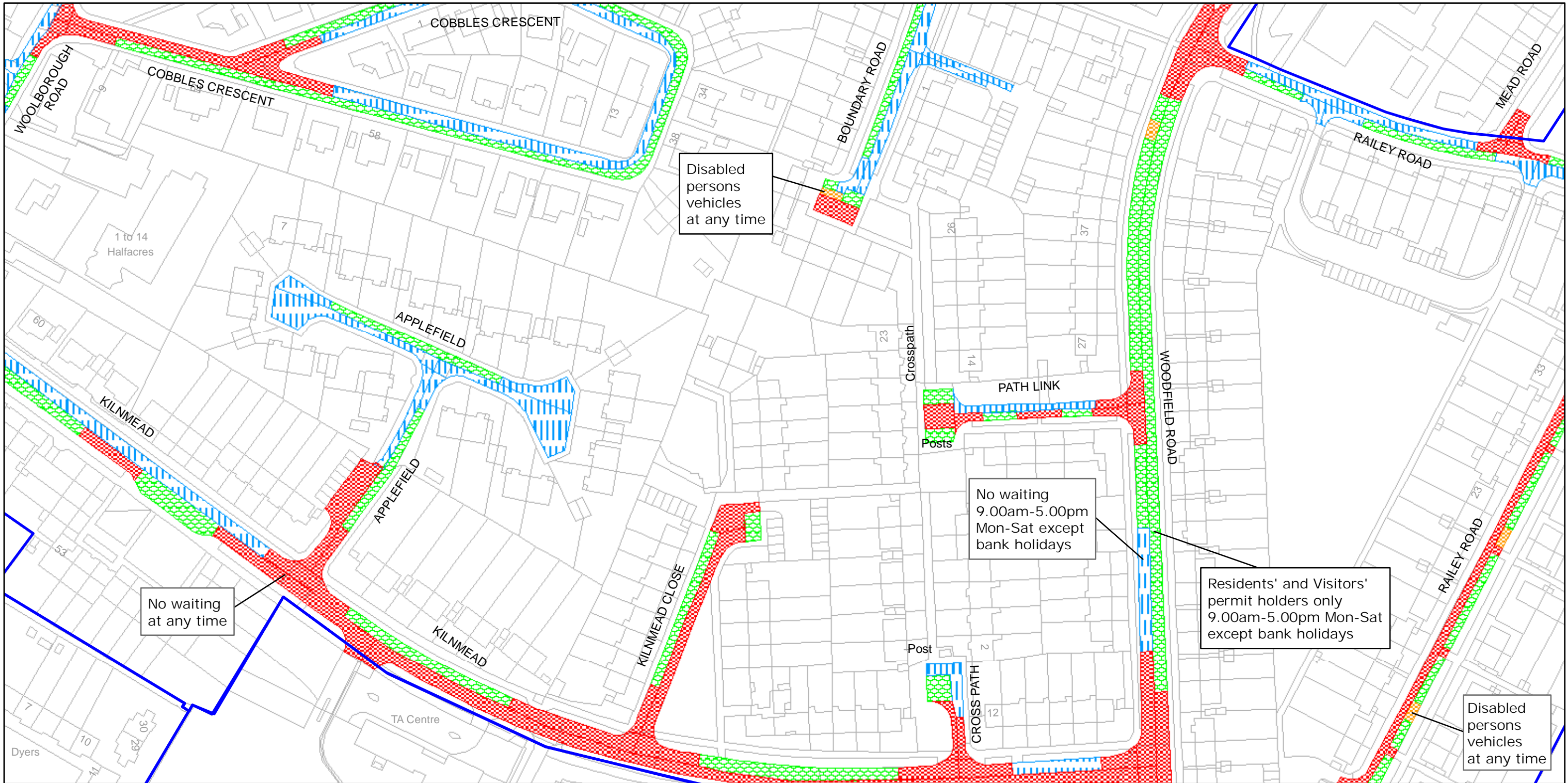
SHEET ISSUE NO 1

SHEET ACTIVE FROM - 12/04/2010



SCALE:  
1:1250  
at A3 size





West Sussex County Council  
Infrastructure  
The Grange  
Tower Street  
Chichester  
West Sussex  
PO19 1RH

# CRAWLEY BOROUGH: NORTHGATE WARD

## WAITING RESTRICTIONS

Reproduced from or based upon 2009 Ordnance Survey mapping with permission of the Controller of HMSO (c) Crown Copyright reserved.  
Unauthorised reproduction infringes Crown copyright and may lead to prosecution or civil proceedings West Sussex County Council Licence No. 100023447

TILE REF NO:  
TQ2737SWS

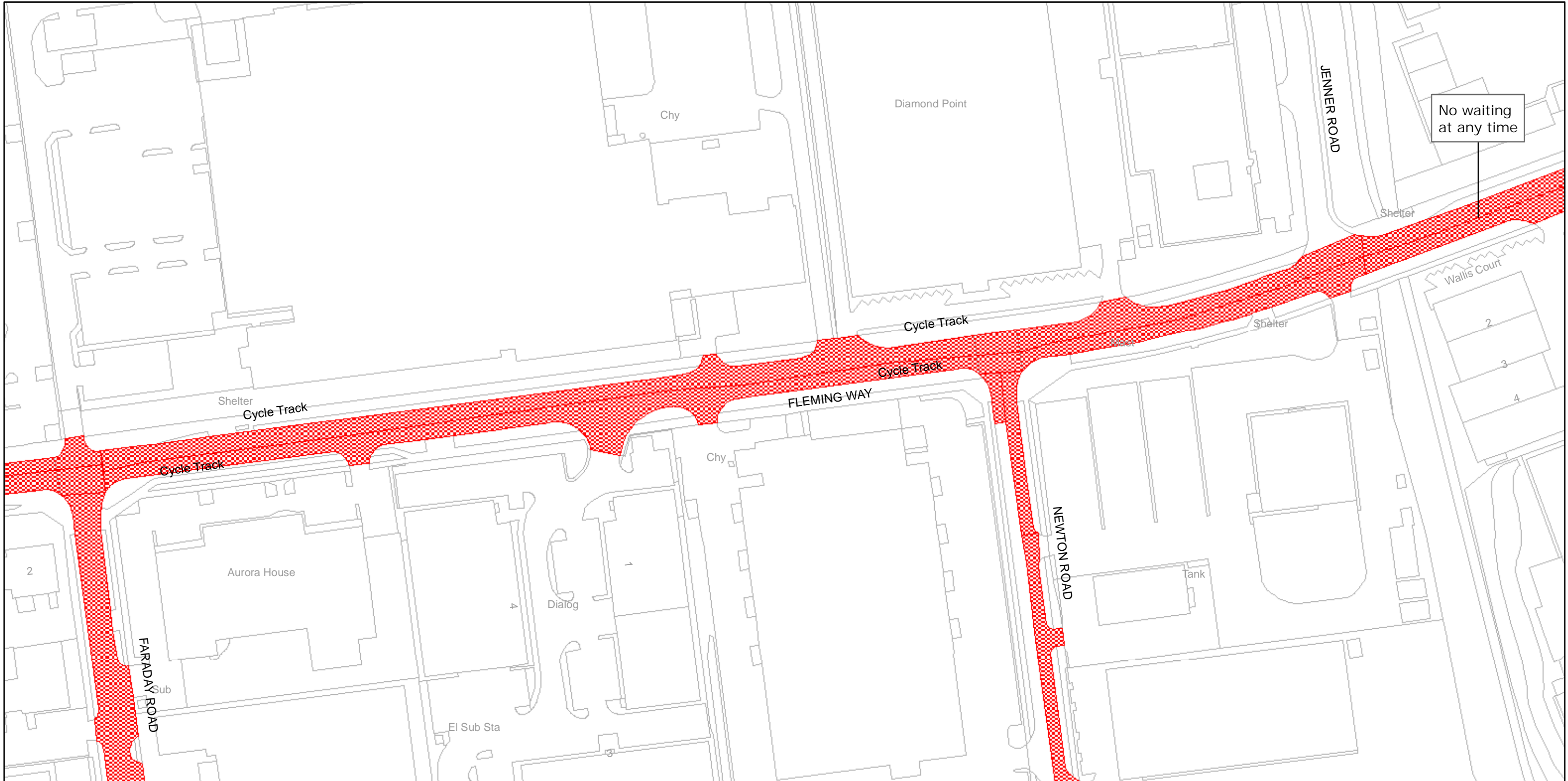
SHEET ISSUE NO 1

SHEET ACTIVE FROM - 12/04/2010



SCALE:  
1:1250  
at A3 size





West Sussex County Council  
Infrastructure  
The Grange  
Tower Street  
Chichester  
West Sussex  
PO19 1RH

CRAWLEY BOROUGH: NORTHGATE WARD  
WAITING RESTRICTIONS

Reproduced from or based upon 2009 Ordnance Survey mapping with permission of the Controller of HMSO (c) Crown Copyright reserved.  
Unauthorised reproduction infringes Crown copyright and may lead to prosecution or civil proceedings West Sussex County Council Licence No. 100023447

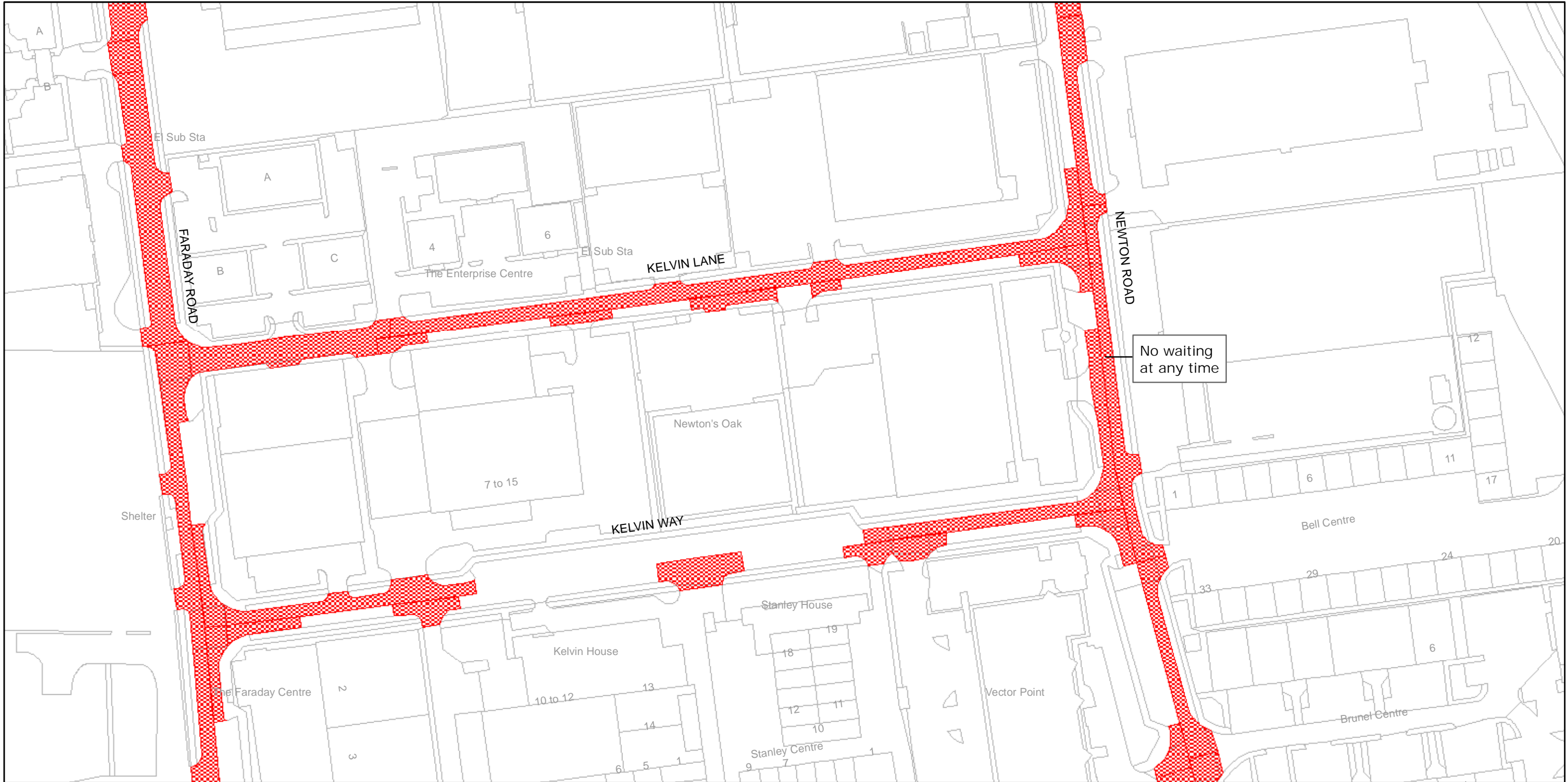
TILE REF NO:  
TQ2738NEN

SHEET ISSUE NO 1

SHEET ACTIVE FROM - 12/04/2010



SCALE:  
1:1250  
at A3 size



West Sussex County Council  
Infrastructure  
The Grange  
Tower Street  
Chichester  
West Sussex  
PO19 1RH

CRAWLEY BOROUGH: NORTHGATE WARD  
WAITING RESTRICTIONS

Reproduced from or based upon 2009 Ordnance Survey mapping with permission of the Controller of HMSO (c) Crown Copyright reserved.  
Unauthorised reproduction infringes Crown copyright and may lead to prosecution or civil proceedings West Sussex County Council Licence No. 100023447

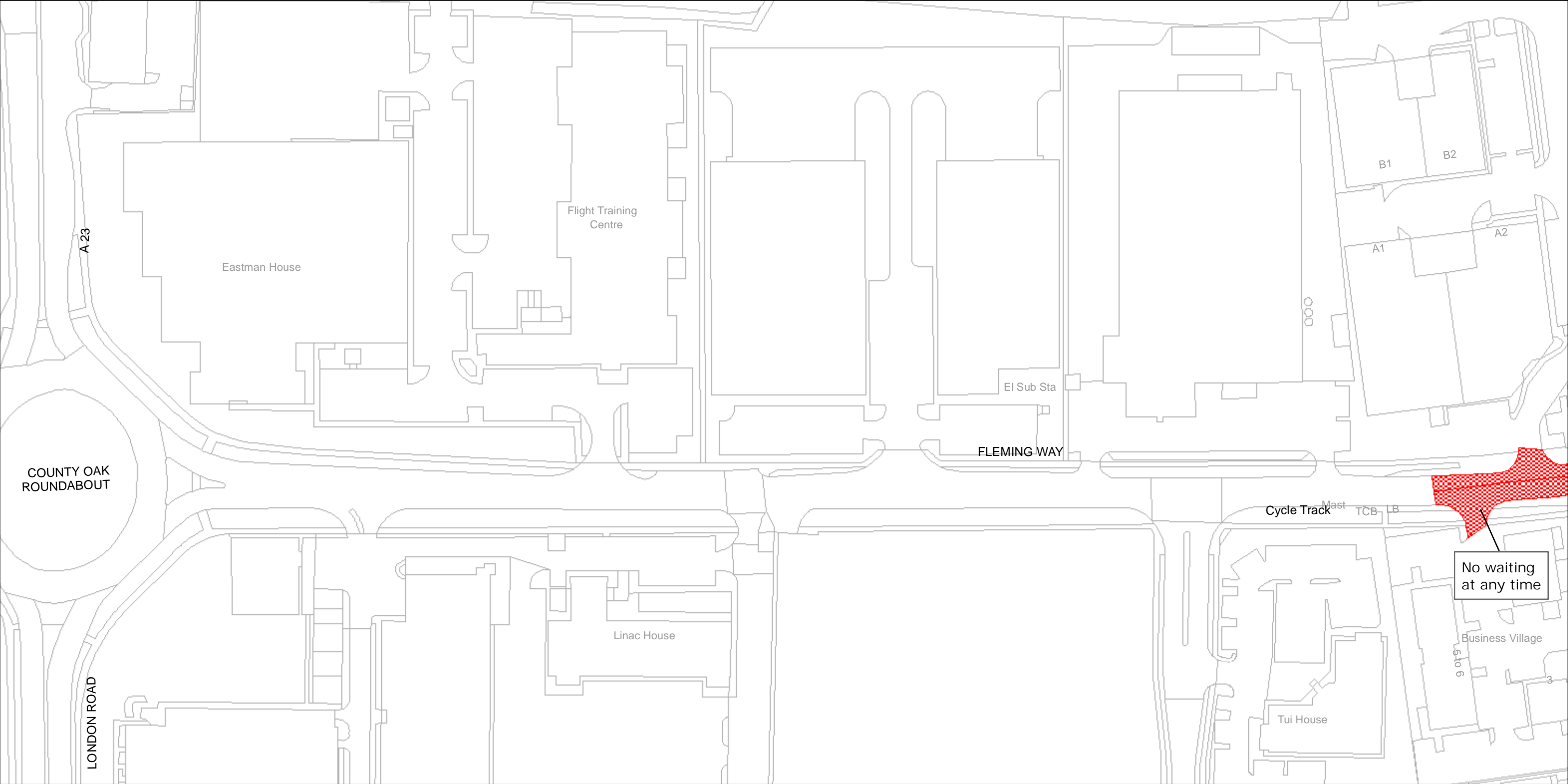
TILE REF NO:  
TQ2738NES



SHEET ISSUE NO 1

SHEET ACTIVE FROM - 12/04/2010

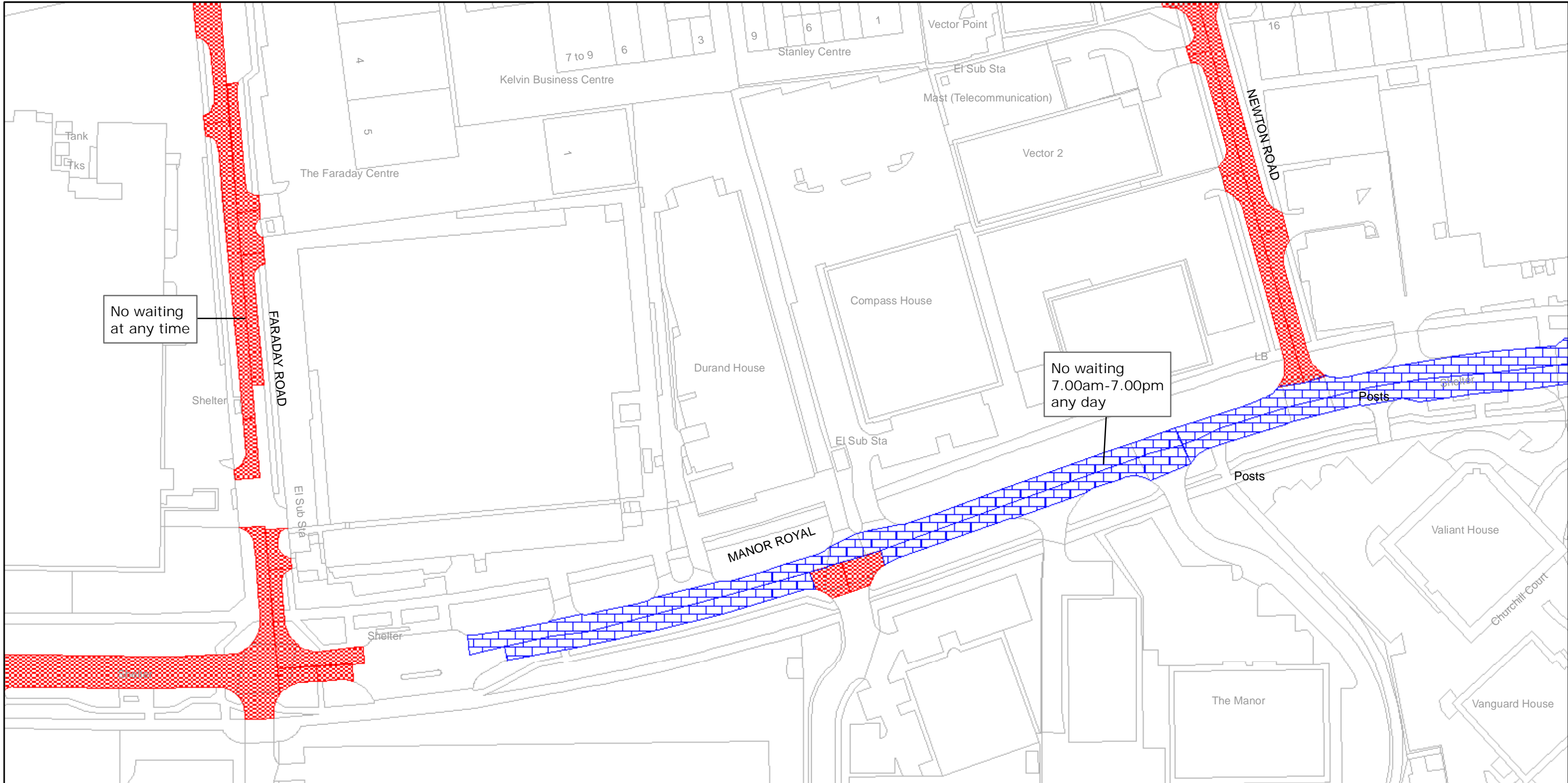


SCALE:  
1:1250  
at A3 size



|   |  |  |   |  |
|---|--|--|---|--|
|    | <p>West Sussex County Council<br/>Infrastructure<br/>The Grange<br/>Tower Street<br/>Chichester<br/>West Sussex<br/>PO19 1RH</p> | <p>CRAWLEY BOROUGH: NORTHGATE WARD</p> <p>WAITING RESTRICTIONS</p> | <p>TILE REF NO:<br/>TQ2738NWN</p> <p>SHEET ISSUE NO 1</p> <p>SHEET ACTIVE FROM - 12/04/2010</p> | <p></p> <p>SCALE:<br/>1:1250<br/>at A3 size</p> |
| <p>Reproduced from or based upon 2009 Ordnance Survey mapping with permission of the Controller of HMSO (c) Crown Copyright reserved.<br/>Unauthorised reproduction infringes Crown copyright and may lead to prosecution or civil proceedings West Sussex County Council Licence No. 100023447</p> |  |  |   |  |






West Sussex County Council  
Infrastructure  
The Grange  
Tower Street  
Chichester  
West Sussex  
PO19 1RH

CRAWLEY BOROUGH: NORTHGATE WARD  
WAITING RESTRICTIONS

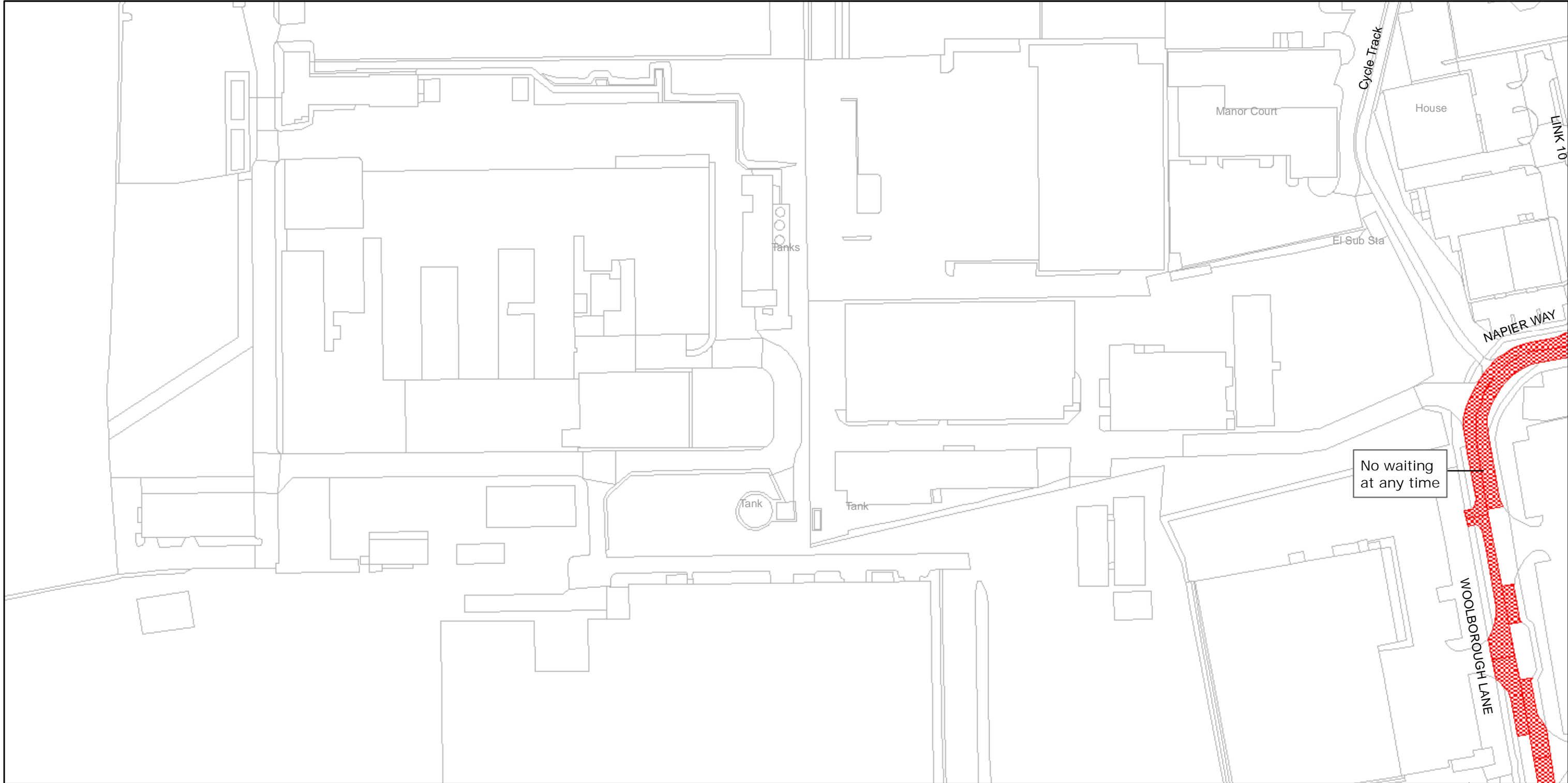
Reproduced from or based upon 2009 Ordnance Survey mapping with permission of the Controller of HMSO (c) Crown Copyright reserved.  
Unauthorised reproduction infringes Crown copyright and may lead to prosecution or civil proceedings West Sussex County Council Licence No. 100023447

TILE REF NO:  
TQ2738SEN

SHEET ISSUE NO 1  
SHEET ACTIVE FROM - 12/04/2010



SCALE:  
1:1250  
at A3 size



West Sussex County Council  
Infrastructure  
The Grange  
Tower Street  
Chichester  
West Sussex  
PO19 1RH

CRAWLEY BOROUGH: NORTHGATE WARD  
WAITING RESTRICTIONS

TILE REF NO:  
TQ2738SES

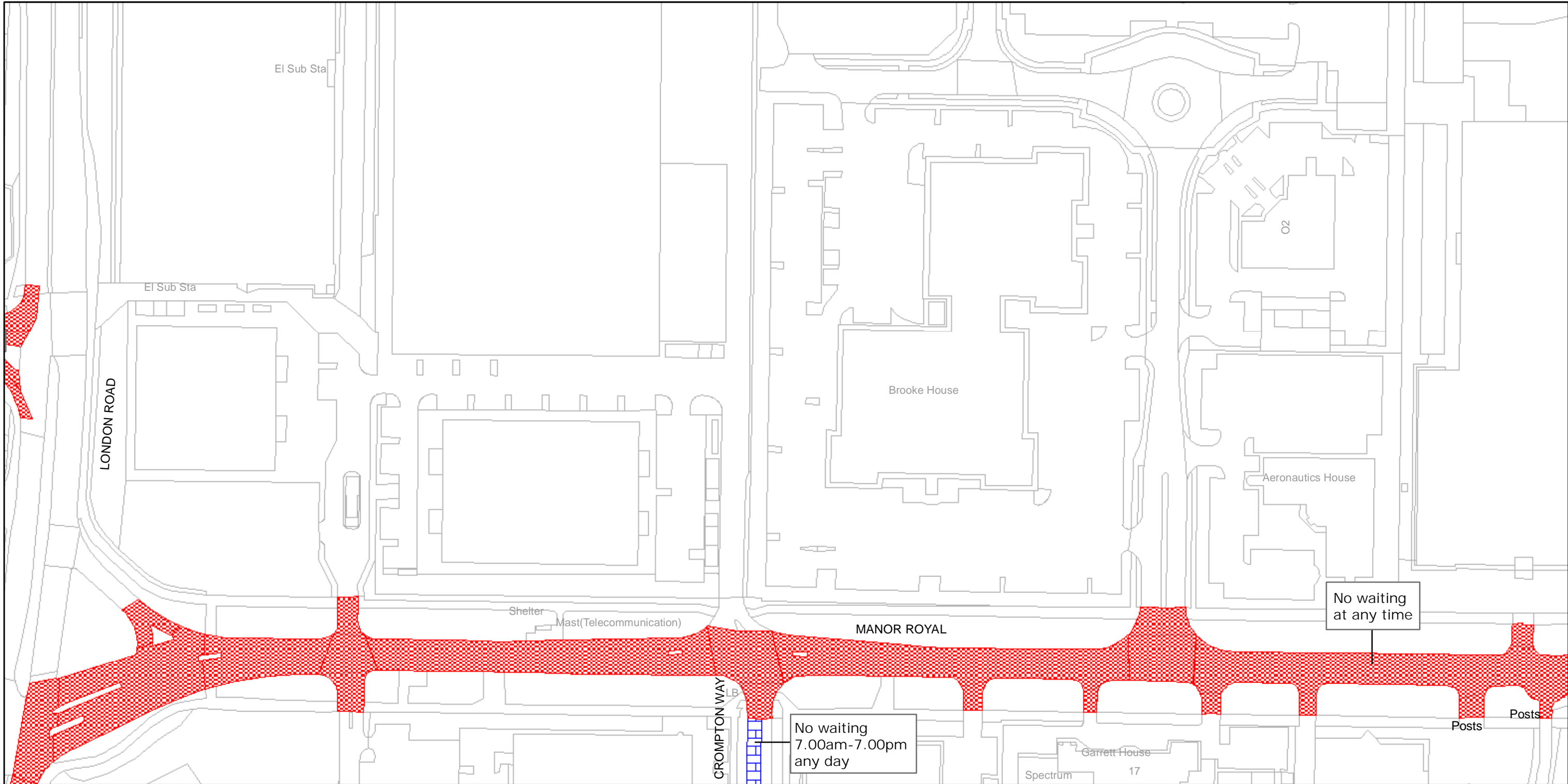
SHEET ISSUE NO 1

SHEET ACTIVE FROM - 12/04/2010



SCALE:  
1:1250  
at A3 size

Reproduced from or based upon 2009 Ordnance Survey mapping with permission of the Controller of HMSO (c) Crown Copyright reserved.  
Unauthorised reproduction infringes Crown copyright and may lead to prosecution or civil proceedings West Sussex County Council Licence No. 100023447



West Sussex County Council  
Infrastructure  
The Grange  
Tower Street  
Chichester  
West Sussex  
PO19 1RH

CRAWLEY BOROUGH: LANGLEY GREEN AND  
NORTHGATE WARDS


WAITING RESTRICTIONS

Reproduced from or based upon 2009 Ordnance Survey mapping with permission of the Controller of HMSO (c) Crown Copyright reserved.  
Unauthorised reproduction infringes Crown copyright and may lead to prosecution or civil proceedings West Sussex County Council Licence No. 100023447

TILE REF NO:  
TQ2738SWN

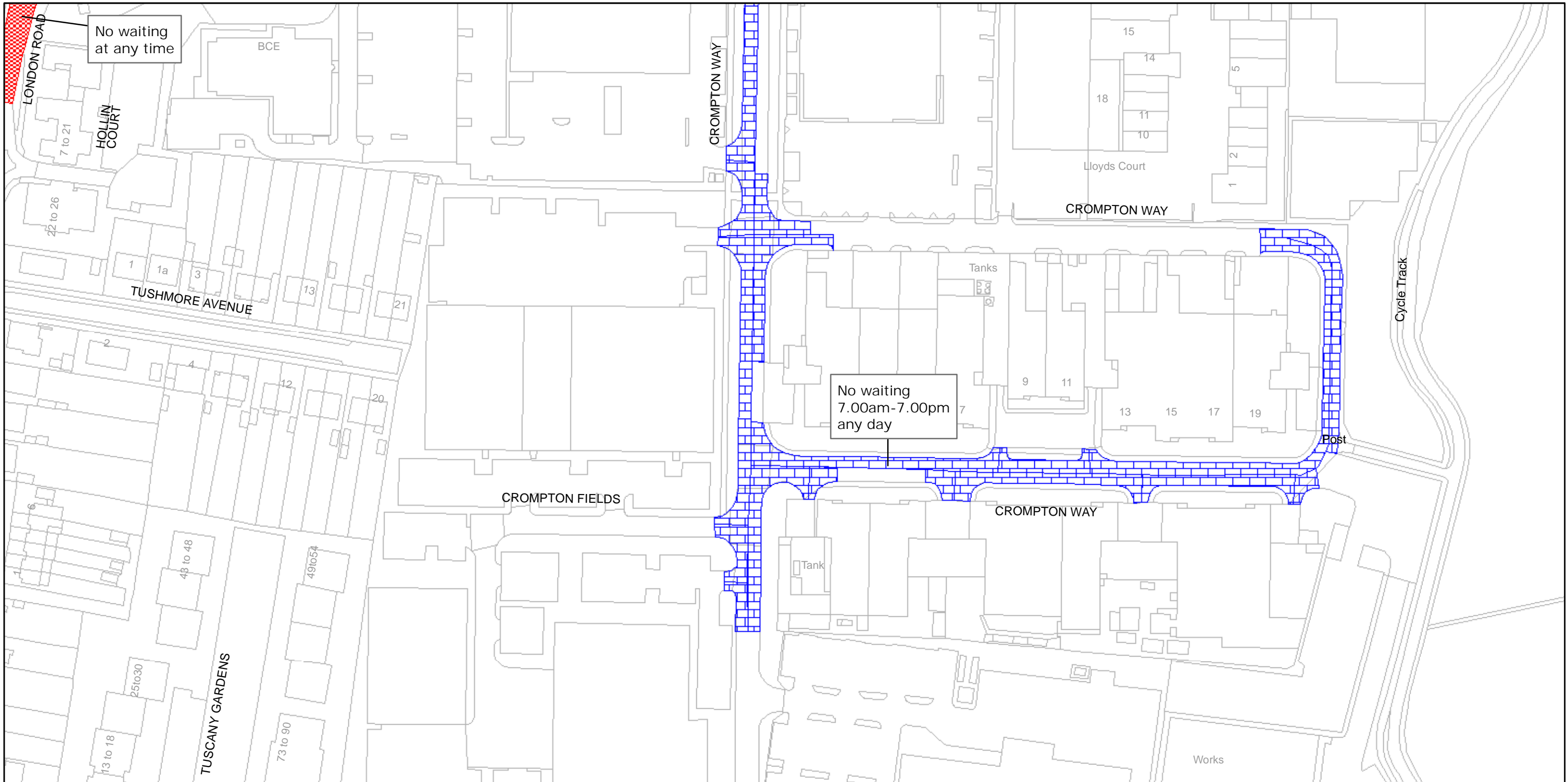
SHEET ISSUE NO 1

SHEET ACTIVE FROM - 12/04/2010



SCALE:  
1:1250  
at A3 size





West Sussex County Council  
Infrastructure  
The Grange  
Tower Street  
Chichester  
West Sussex  
PO19 1RH

CRAWLEY BOROUGH: NORTHGATE WARD  
WAITING RESTRICTIONS

Reproduced from or based upon 2009 Ordnance Survey mapping with permission of the Controller of HMSO (c) Crown Copyright reserved.  
Unauthorised reproduction infringes Crown copyright and may lead to prosecution or civil proceedings West Sussex County Council Licence No. 100023447

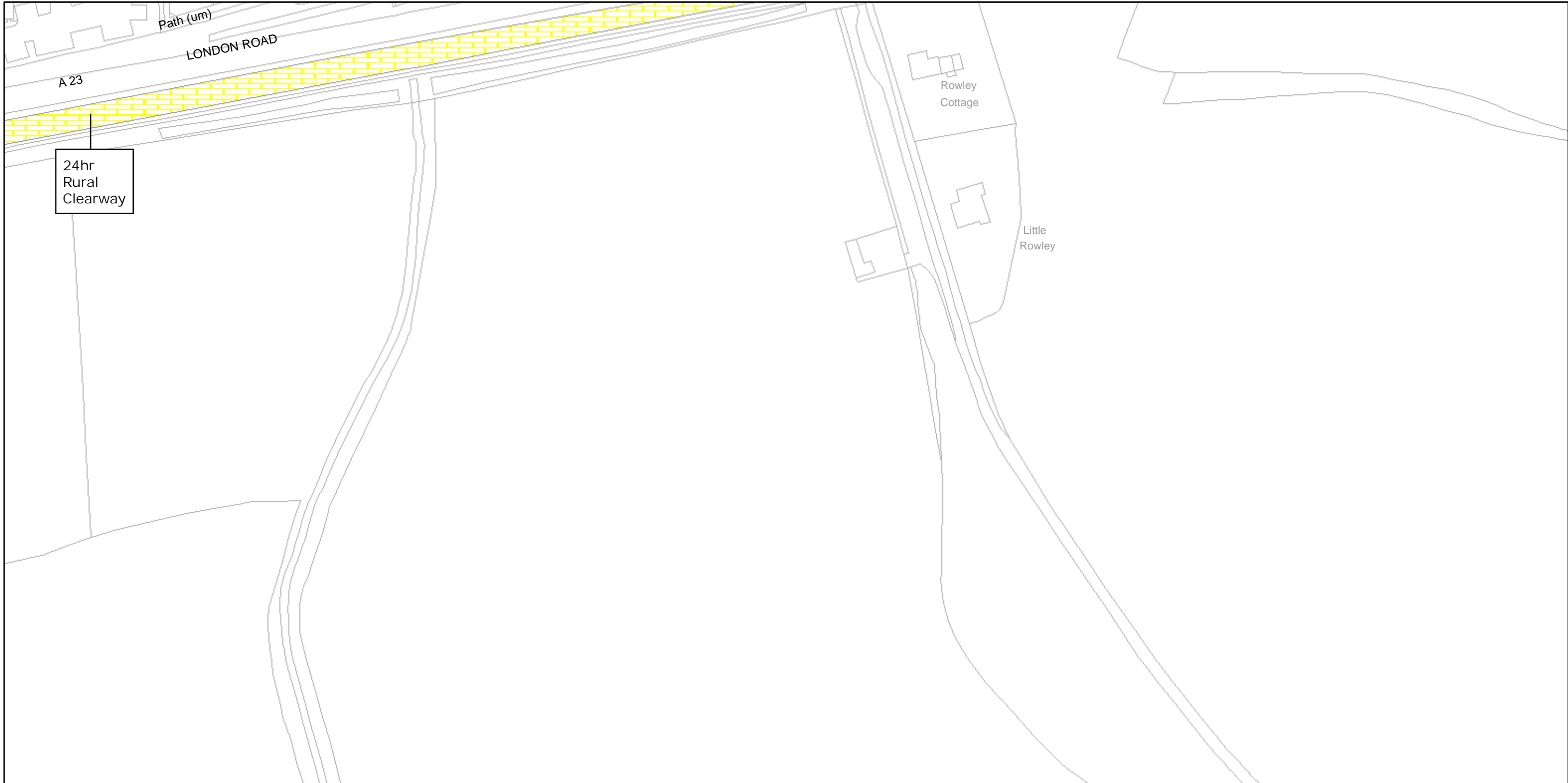
TILE REF NO:  
TQ2738SWS

SHEET ISSUE NO 1

SHEET ACTIVE FROM - 12/04/2010



SCALE:  
1:1250  
at A3 size



West Sussex County Council  
Infrastructure  
The Grange  
Tower Street  
Chichester  
West Sussex  
PO19 1RH

CRAWLEY BOROUGH: NORTHGATE WARD  
WAITING RESTRICTIONS

Reproduced from or based upon 2009 Ordnance Survey mapping with permission of the Controller of HMSO (c) Crown Copyright reserved.  
Unauthorised reproduction infringes Crown copyright and may lead to prosecution or civil proceedings West Sussex County Council Licence No. 100023447

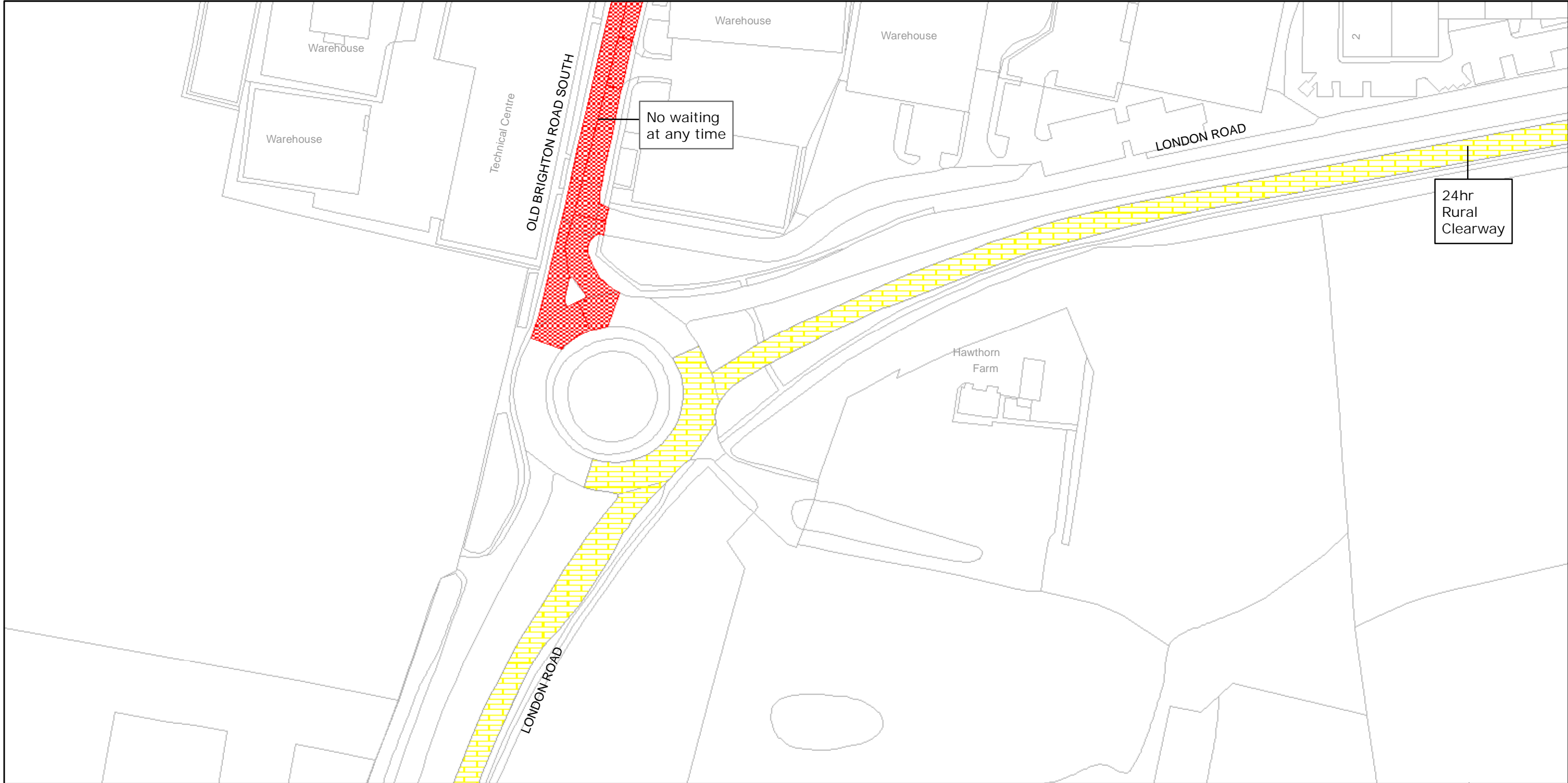
TILE REF NO:  
TQ2739NEN

SHEET ISSUE NO 1

SHEET ACTIVE FROM - 12/04/2010



SCALE:  
1:1250  
at A3 size



West Sussex County Council  
Infrastructure  
The Grange  
Tower Street  
Chichester  
West Sussex  
PO19 1RH

CRAWLEY BOROUGH: LANGLEY GREEN AND  
NORTHGATE WARDS

WAITING RESTRICTIONS

Reproduced from or based upon 2009 Ordnance Survey mapping with permission of the Controller of HMSO (c) Crown Copyright reserved.  
Unauthorised reproduction infringes Crown copyright and may lead to prosecution or civil proceedings West Sussex County Council Licence No. 100023447

TILE REF NO:  
TQ2739NWN

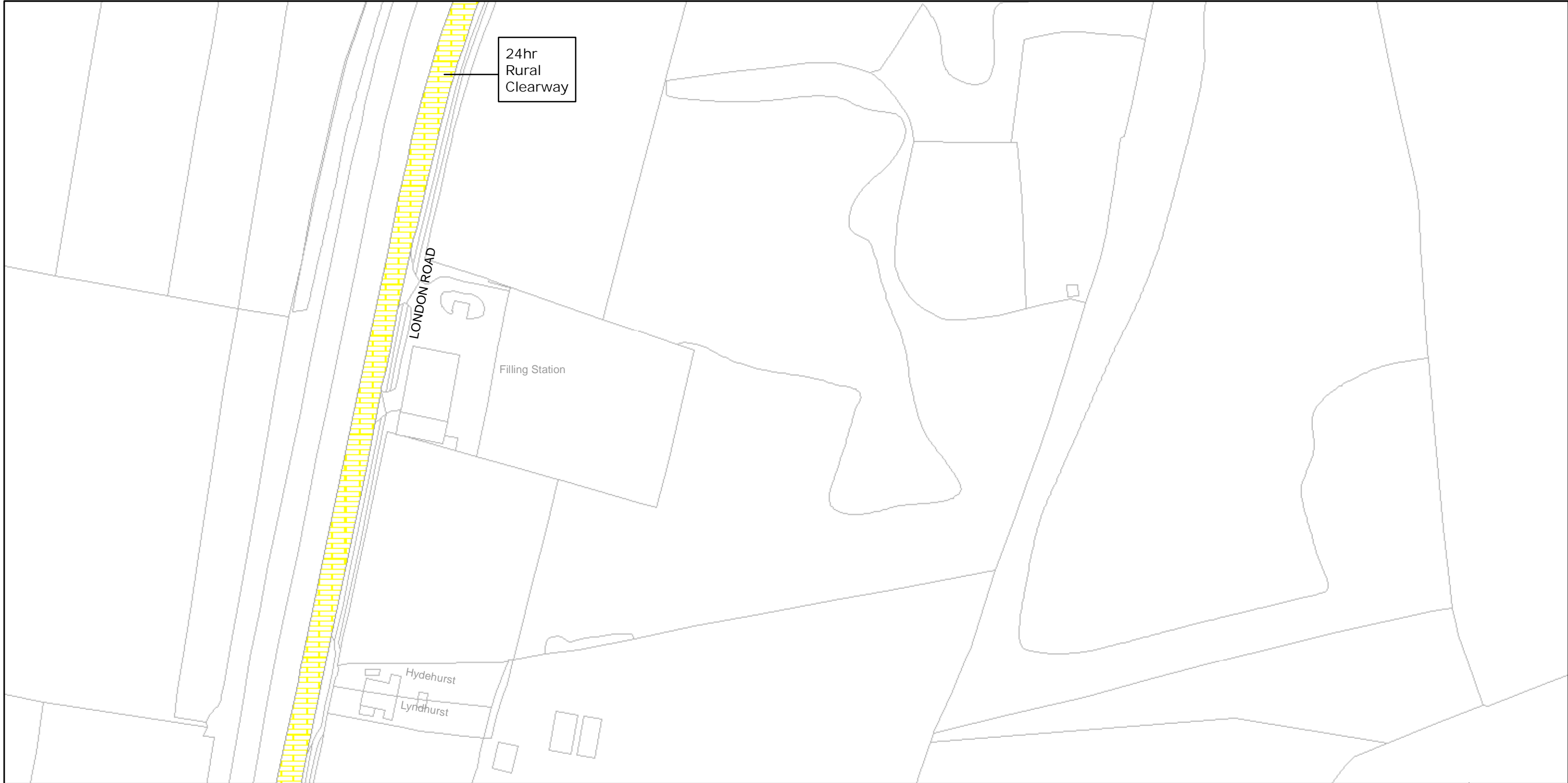
SHEET ISSUE NO 1

SHEET ACTIVE FROM - 12/04/2010



SCALE:  
1:1250  
at A3 size





West Sussex County Council  
Infrastructure  
The Grange  
Tower Street  
Chichester  
West Sussex  
PO19 1RH

CRAWLEY BOROUGH: NORTHGATE WARD  
WAITING RESTRICTIONS

Reproduced from or based upon 2009 Ordnance Survey mapping with permission of the Controller of HMSO (c) Crown Copyright reserved.  
Unauthorised reproduction infringes Crown copyright and may lead to prosecution or civil proceedings West Sussex County Council Licence No. 100023447

TILE REF NO:  
TQ2739NWS

SHEET ISSUE NO 1

SHEET ACTIVE FROM - 12/04/2010



SCALE:  
1:1250  
at A3 size



West Sussex County Council  
Infrastructure  
The Grange  
Tower Street  
Chichester  
West Sussex  
PO19 1RH

CRAWLEY BOROUGH: NORTHGATE WARD  
WAITING RESTRICTIONS

Reproduced from or based upon 2009 Ordnance Survey mapping with permission of the Controller of HMSO (c) Crown Copyright reserved.  
Unauthorised reproduction infringes Crown copyright and may lead to prosecution or civil proceedings West Sussex County Council Licence No. 100023447

TILE REF NO:  
TQ2739SWN

SHEET ISSUE NO 1

SHEET ACTIVE FROM - 12/04/2010



SCALE:  
1:1250  
at A3 size



West Sussex County Council  
Infrastructure  
The Grange  
Tower Street  
Chichester  
West Sussex  
PO19 1RH

CRAWLEY BOROUGH: NORTHGATE WARD  
WAITING RESTRICTIONS

TILE REF NO:  
TQ2739SWS

SHEET ISSUE NO 1

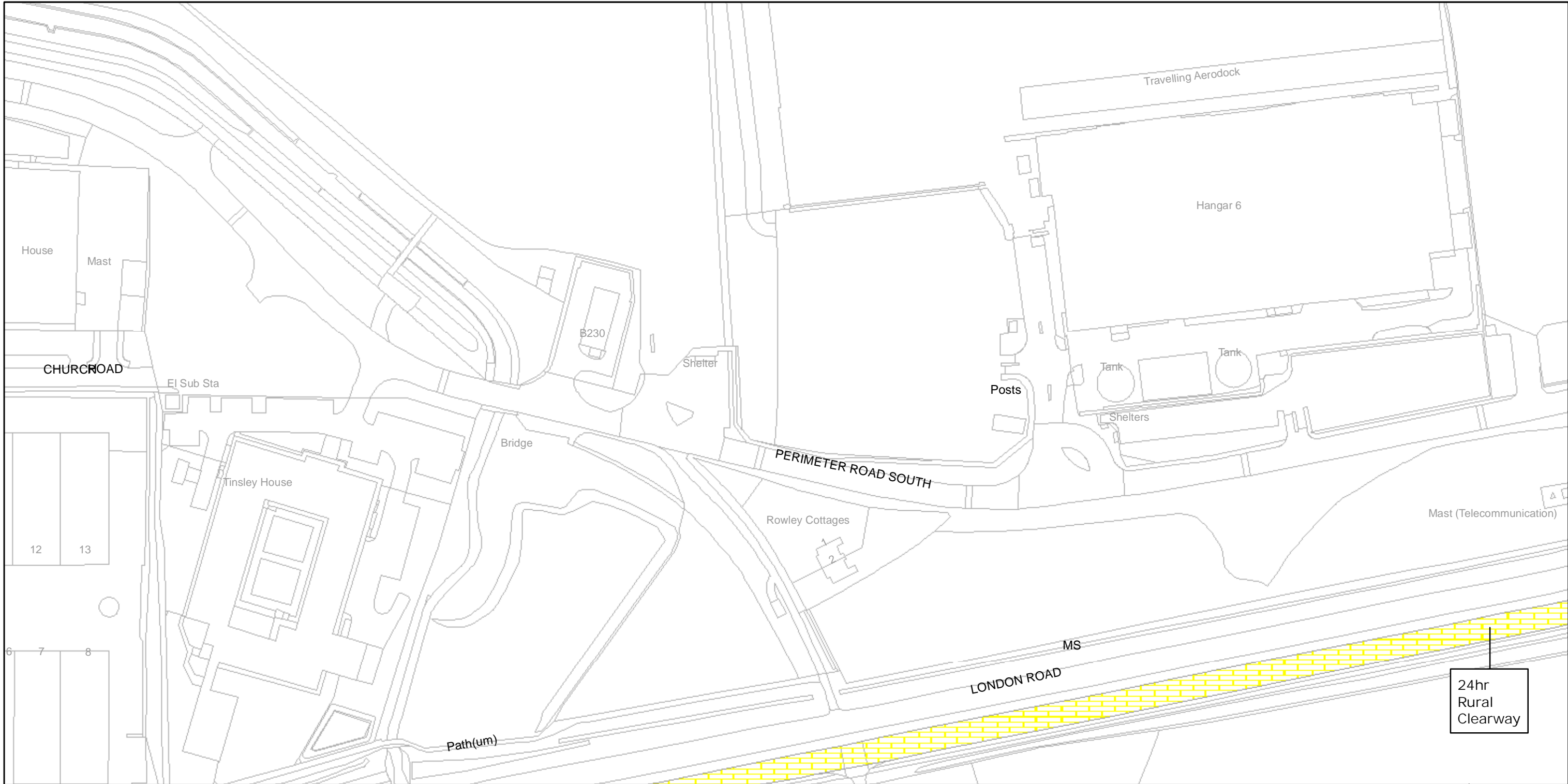
SHEET ACTIVE FROM - 12/04/2010



SCALE:  
1:1250  
at A3 size

Reproduced from or based upon 2009 Ordnance Survey mapping with permission of the Controller of HMSO (c) Crown Copyright reserved.  
Unauthorised reproduction infringes Crown copyright and may lead to prosecution or civil proceedings West Sussex County Council Licence No. 100023447






West Sussex County Council  
Infrastructure  
The Grange  
Tower Street  
Chichester  
West Sussex  
PO19 1RH

CRAWLEY BOROUGH: NORTHGATE WARD  
WAITING RESTRICTIONS

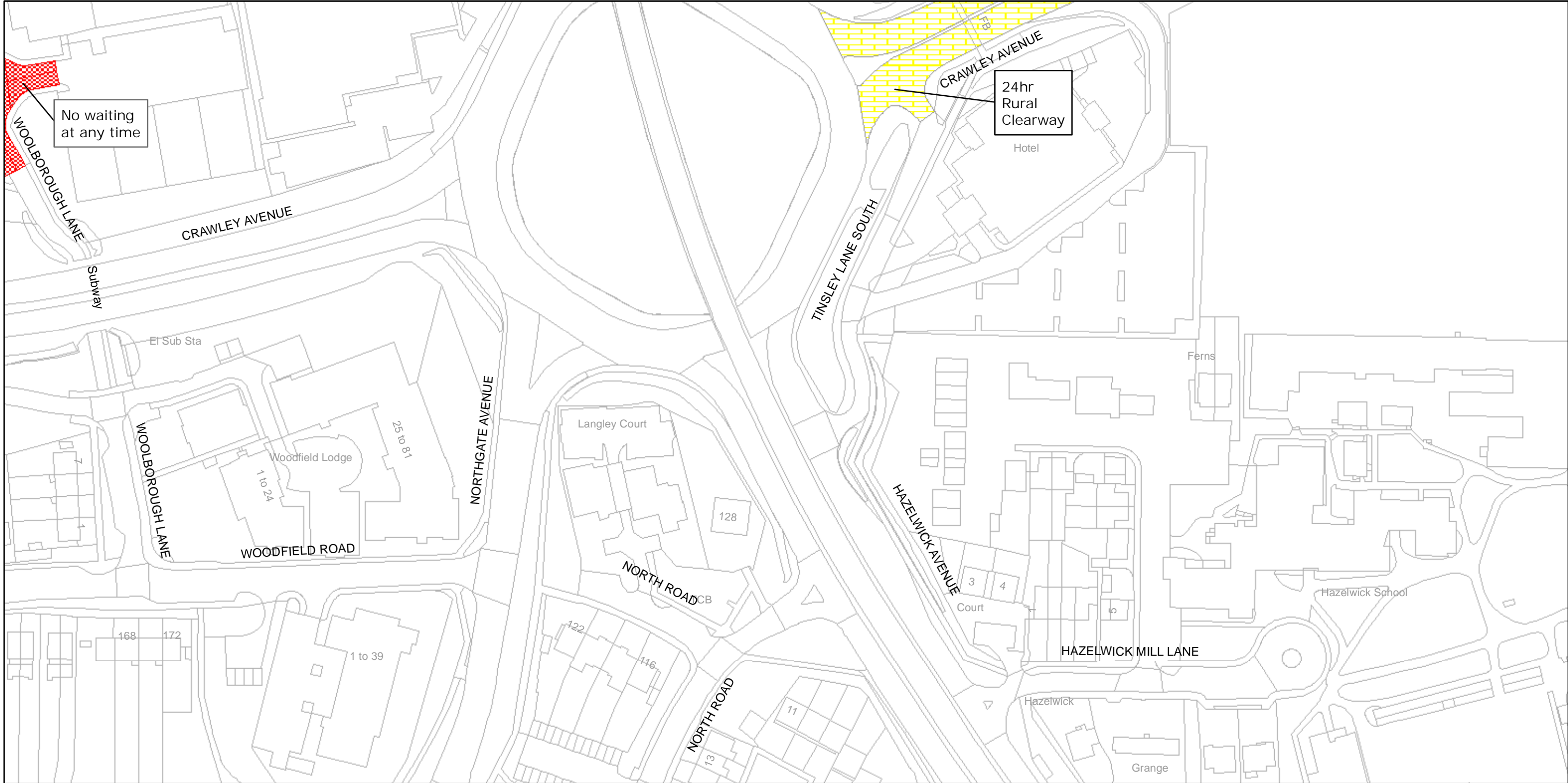
Reproduced from or based upon 2009 Ordnance Survey mapping with permission of the Controller of HMSO (c) Crown Copyright reserved.  
Unauthorised reproduction infringes Crown copyright and may lead to prosecution or civil proceedings West Sussex County Council Licence No. 100023447

TILE REF NO:  
TQ2740SES

SHEET ISSUE NO 1  
SHEET ACTIVE FROM - 12/04/2010



SCALE:  
1:1250  
at A3 size



West Sussex County Council  
Infrastructure  
The Grange  
Tower Street  
Chichester  
West Sussex  
PO19 1RH

CRAWLEY BOROUGH: NORTHGATE AND  
THREE BRIDGES WARDS


WAITING RESTRICTIONS

Reproduced from or based upon 2009 Ordnance Survey mapping with permission of the Controller of HMSO (c) Crown Copyright reserved.  
Unauthorised reproduction infringes Crown copyright and may lead to prosecution or civil proceedings West Sussex County Council Licence No. 100023447

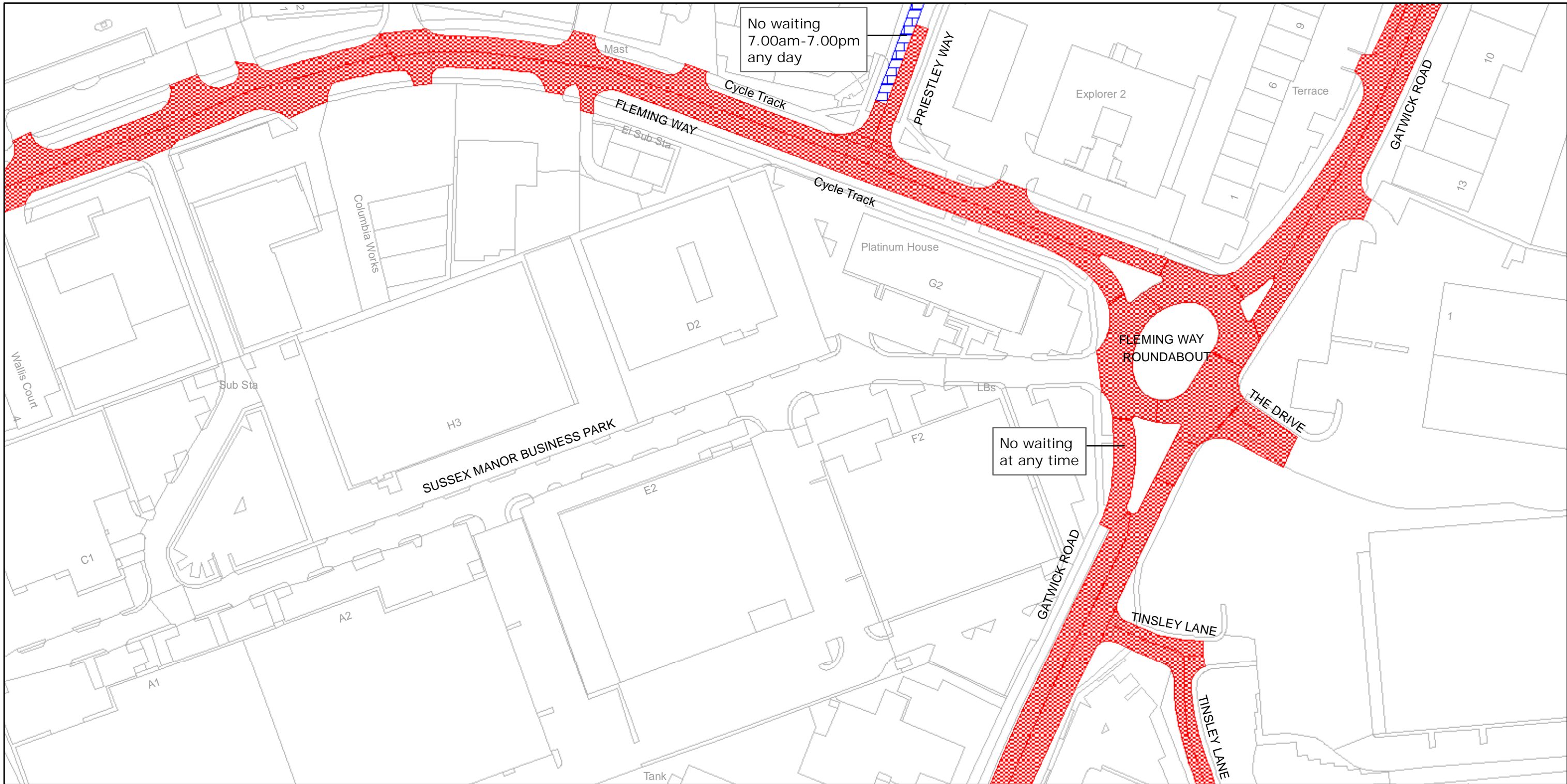
TILE REF NO:  
TQ2837NWN

SHEET ISSUE NO 1

SHEET ACTIVE FROM - 12/04/2010



SCALE:  
1:1250  
at A3 size



West Sussex County Council  
Infrastructure  
The Grange  
Tower Street  
Chichester  
West Sussex  
PO19 1RH

CRAWLEY BOROUGH: NORTHGATE AND  
THREE BRIDGES WARDS

WAITING RESTRICTIONS

Reproduced from or based upon 2009 Ordnance Survey mapping with permission of the Controller of HMSO (c) Crown Copyright reserved.  
Unauthorised reproduction infringes Crown copyright and may lead to prosecution or civil proceedings West Sussex County Council Licence No. 100023447

TILE REF NO:  
TQ2838NWN

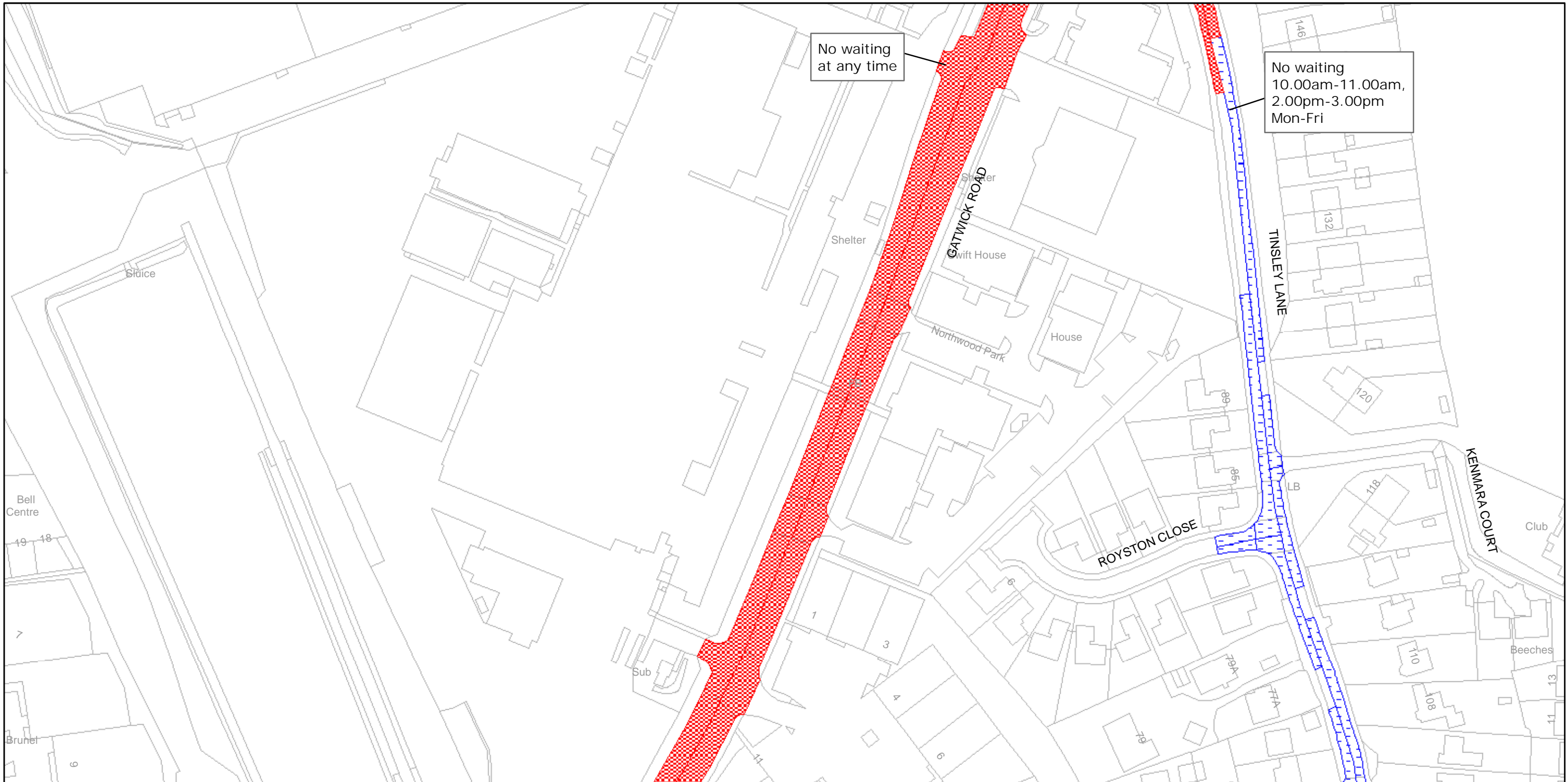
SHEET ISSUE NO 1

SHEET ACTIVE FROM - 12/04/2010



SCALE:  
1:1250  
at A3 size





West Sussex County Council  
Infrastructure  
The Grange  
Tower Street  
Chichester  
West Sussex  
PO19 1RH

CRAWLEY BOROUGH: NORTHGATE AND  
THREE BRIDGES WARDS

WAITING RESTRICTIONS

TILE REF NO:  
TQ2838NWS

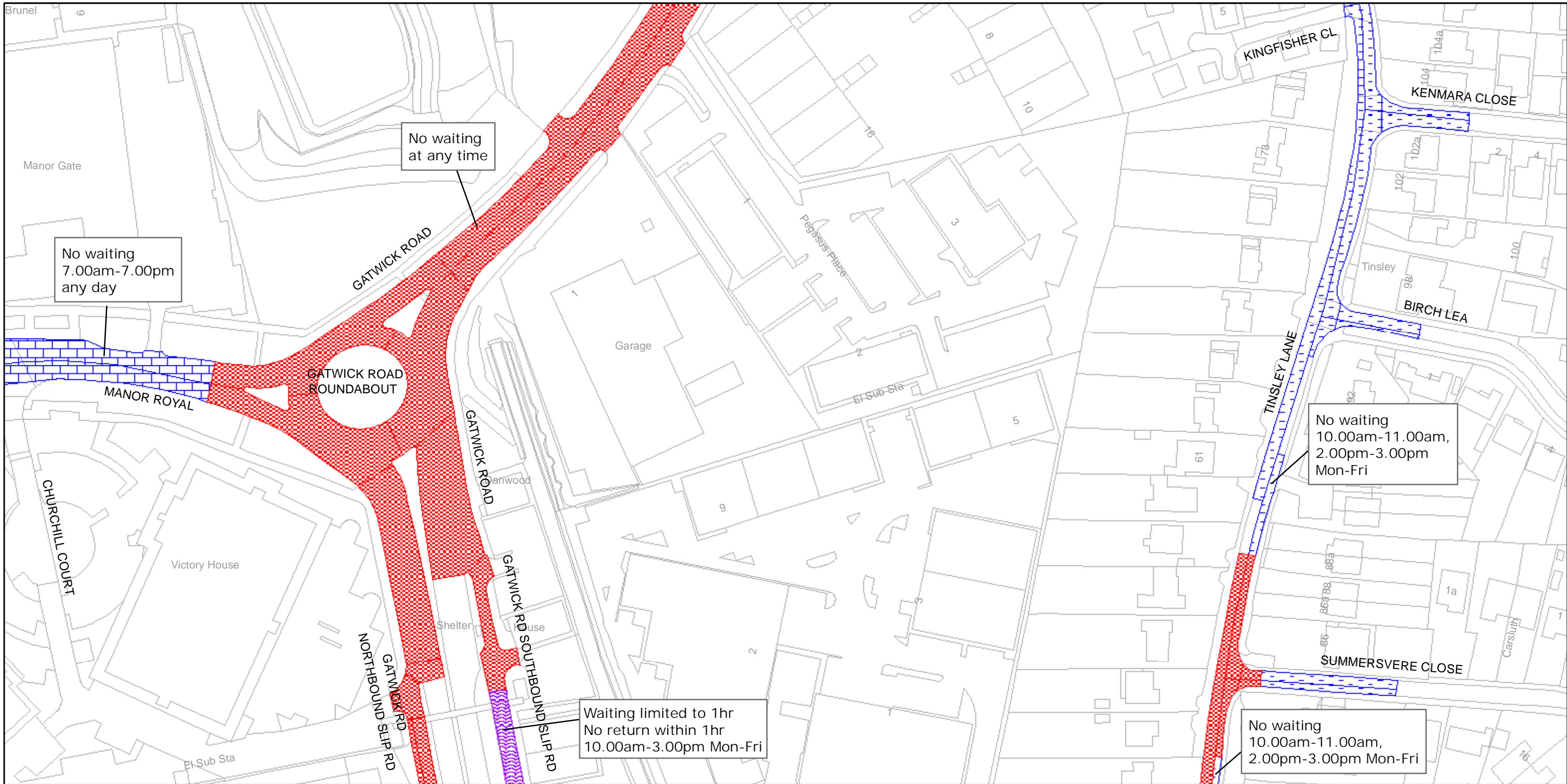
SHEET ISSUE NO 1

SHEET ACTIVE FROM - 12/04/2010



SCALE:  
1:1250  
at A3 size

Reproduced from or based upon 2009 Ordnance Survey mapping with permission of the Controller of HMSO (c) Crown Copyright reserved.  
Unauthorised reproduction infringes Crown copyright and may lead to prosecution or civil proceedings West Sussex County Council Licence No. 100023447



West Sussex County Council  
Infrastructure  
The Grange  
Tower Street  
Chichester  
West Sussex  
PO19 1RH

CRAWLEY BOROUGH: NORTHGATE AND  
THREE BRIDGES WARDS

WAITING RESTRICTIONS

Reproduced from or based upon 2009 Ordnance Survey mapping with permission of the Controller of HMSO (c) Crown Copyright reserved.  
Unauthorised reproduction infringes Crown copyright and may lead to prosecution or civil proceedings West Sussex County Council Licence No. 100023447

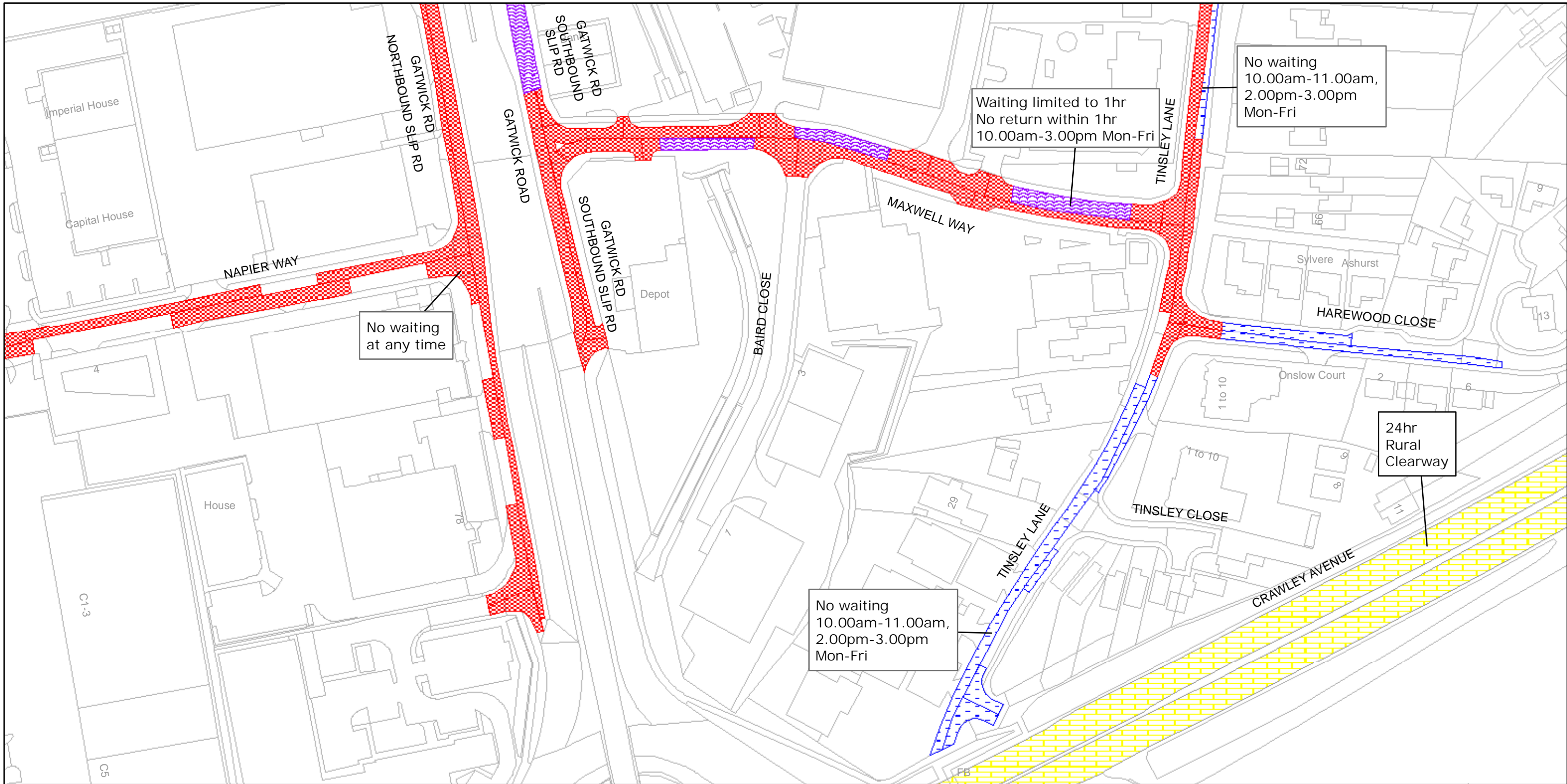
TILE REF NO:  
TQ2838SWN

SHEET ISSUE NO 1

SHEET ACTIVE FROM - 12/04/2010



SCALE:  
1:1250  
at A3 size



West Sussex County Council  
Infrastructure  
The Grange  
Tower Street  
Chichester  
West Sussex  
PO19 1RH

## CRAWLEY BOROUGH: NORTHGATE AND THREE BRIDGES WARDS

### WAITING RESTRICTIONS

Reproduced from or based upon 2009 Ordnance Survey mapping with permission of the Controller of HMSO (c) Crown Copyright reserved.  
Unauthorised reproduction infringes Crown copyright and may lead to prosecution or civil proceedings West Sussex County Council Licence No. 100023447

TILE REF NO:  
TQ2838SWS

SHEET ISSUE NO 1

SHEET ACTIVE FROM - 12/04/2010



SCALE:  
1:1250  
at A3 size





West Sussex County Council  
Infrastructure  
The Grange  
Tower Street  
Chichester  
West Sussex  
PO19 1RH

CRAWLEY BOROUGH: NORTHGATE WARD  
WAITING RESTRICTIONS

Reproduced from or based upon 2009 Ordnance Survey mapping with permission of the Controller of HMSO (c) Crown Copyright reserved.  
Unauthorised reproduction infringes Crown copyright and may lead to prosecution or civil proceedings West Sussex County Council Licence No. 100023447

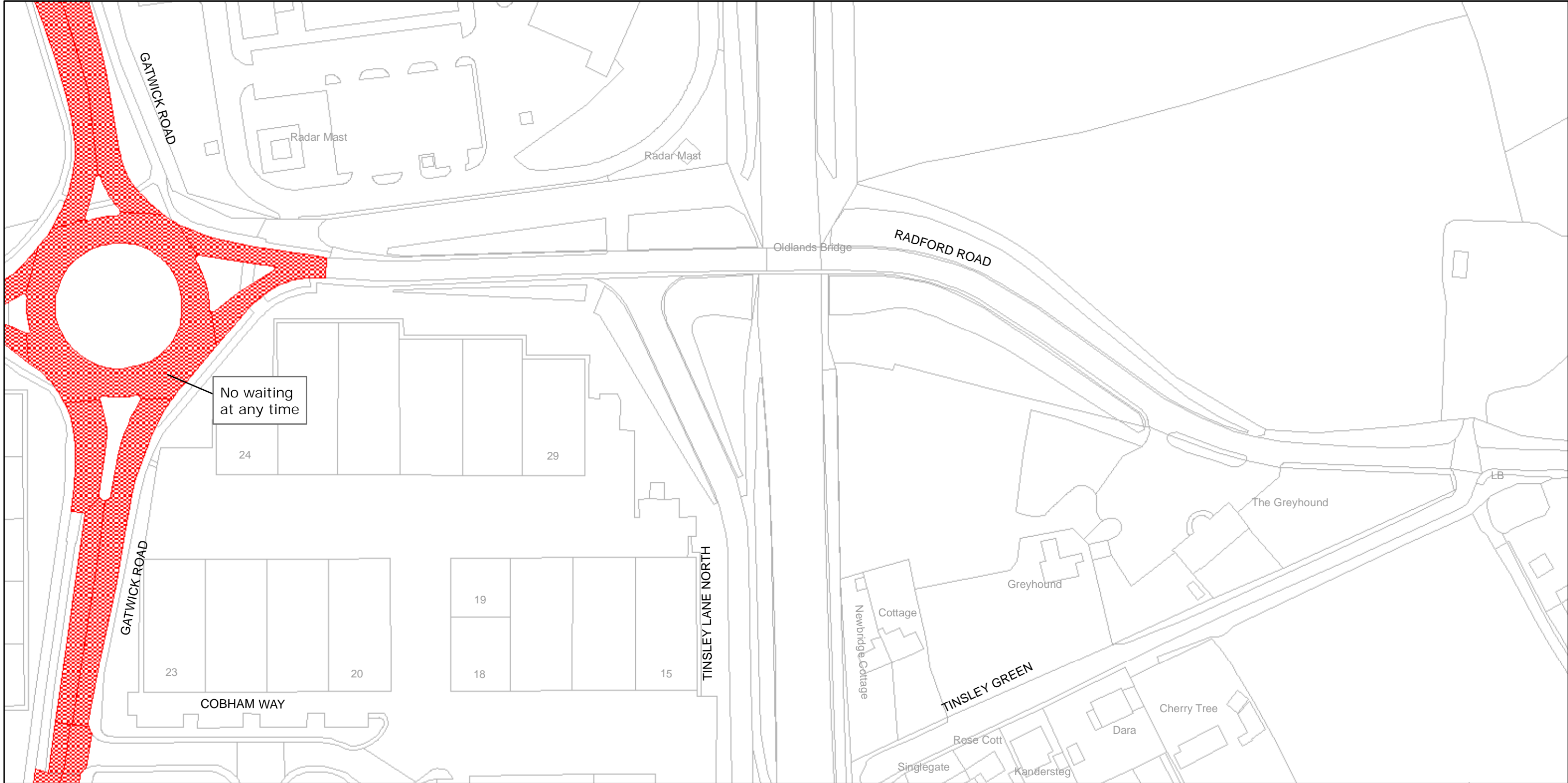
TILE REF NO:  
TQ2839NEN

SHEET ISSUE NO 1

SHEET ACTIVE FROM - 12/04/2010



SCALE:  
1:1250  
at A3 size



West Sussex County Council  
Infrastructure  
The Grange  
Tower Street  
Chichester  
West Sussex  
PO19 1RH

Reproduced from or based upon 2009 Ordnance Survey mapping with permission of the Controller of HMSO (c) Crown Copyright reserved.  
Unauthorised reproduction infringes Crown copyright and may lead to prosecution or civil proceedings West Sussex County Council Licence No. 100023447

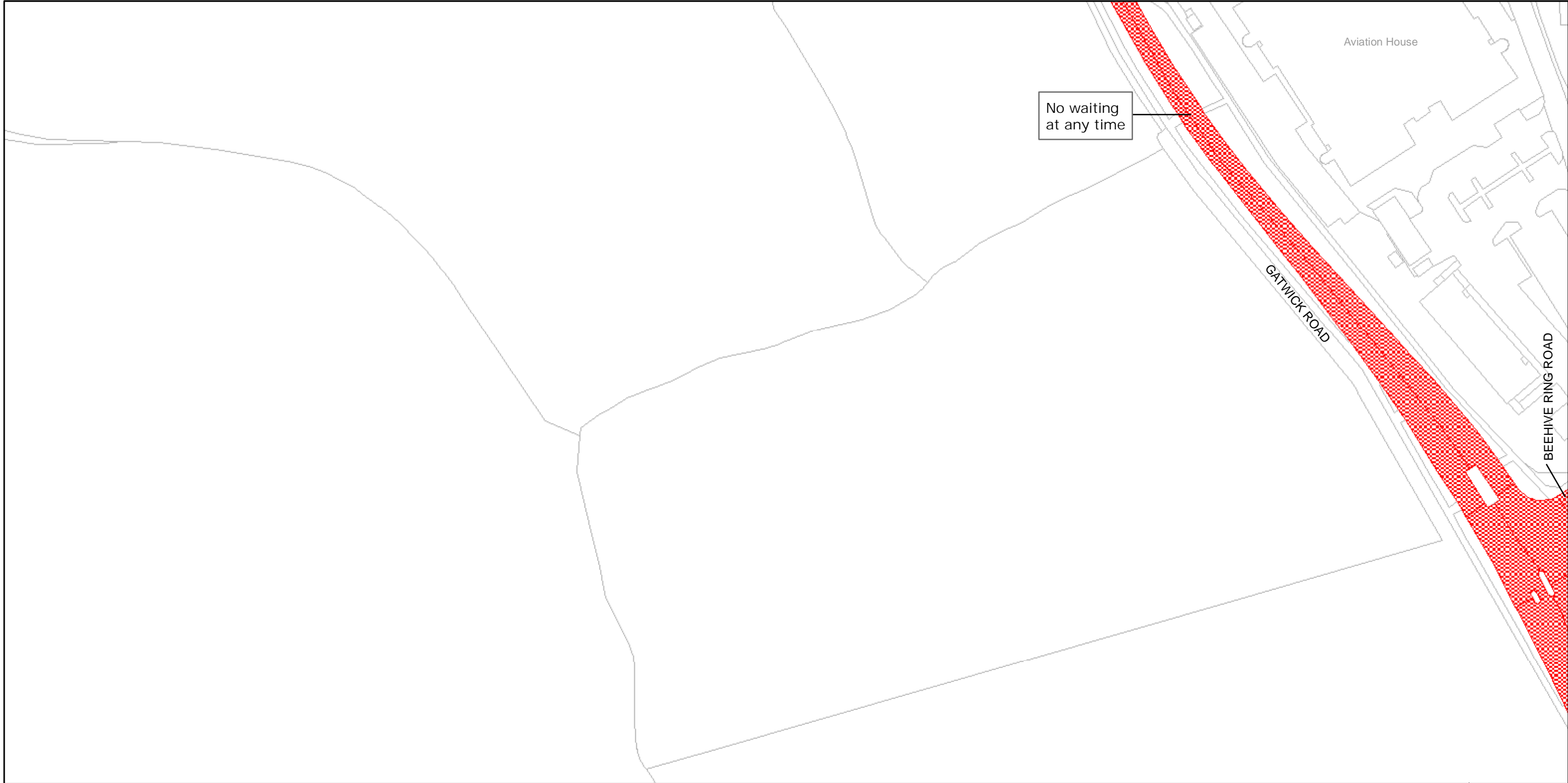
CRAWLEY BOROUGH: NORTHGATE WARD  
WAITING RESTRICTIONS

TILE REF NO:  
TQ2839NES

SHEET ISSUE NO 1  
SHEET ACTIVE FROM - 12/04/2010



SCALE:  
1:1250  
at A3 size



West Sussex County Council  
Infrastructure  
The Grange  
Tower Street  
Chichester  
West Sussex  
PO19 1RH

CRAWLEY BOROUGH: NORTHGATE WARD  
WAITING RESTRICTIONS

TILE REF NO:  
TQ2839NWN

SHEET ISSUE NO 1

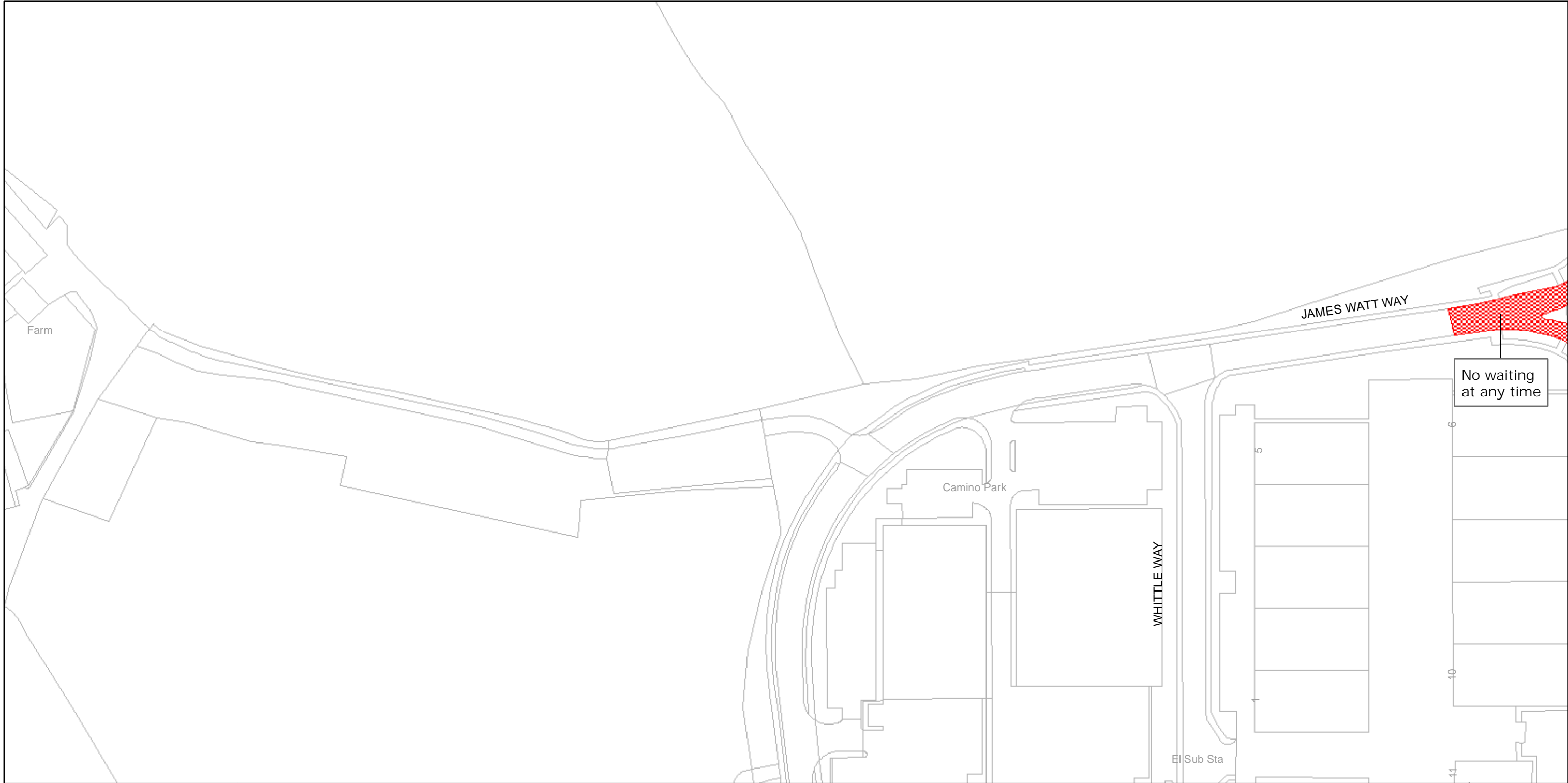
SHEET ACTIVE FROM - 12/04/2010



SCALE:  
1:1250  
at A3 size

Reproduced from or based upon 2009 Ordnance Survey mapping with permission of the Controller of HMSO (c) Crown Copyright reserved.  
Unauthorised reproduction infringes Crown copyright and may lead to prosecution or civil proceedings West Sussex County Council Licence No. 100023447





West Sussex County Council  
Infrastructure  
The Grange  
Tower Street  
Chichester  
West Sussex  
PO19 1RH

CRAWLEY BOROUGH: NORTHGATE WARD  
WAITING RESTRICTIONS

Reproduced from or based upon 2009 Ordnance Survey mapping with permission of the Controller of HMSO (c) Crown Copyright reserved.  
Unauthorised reproduction infringes Crown copyright and may lead to prosecution or civil proceedings West Sussex County Council Licence No. 100023447

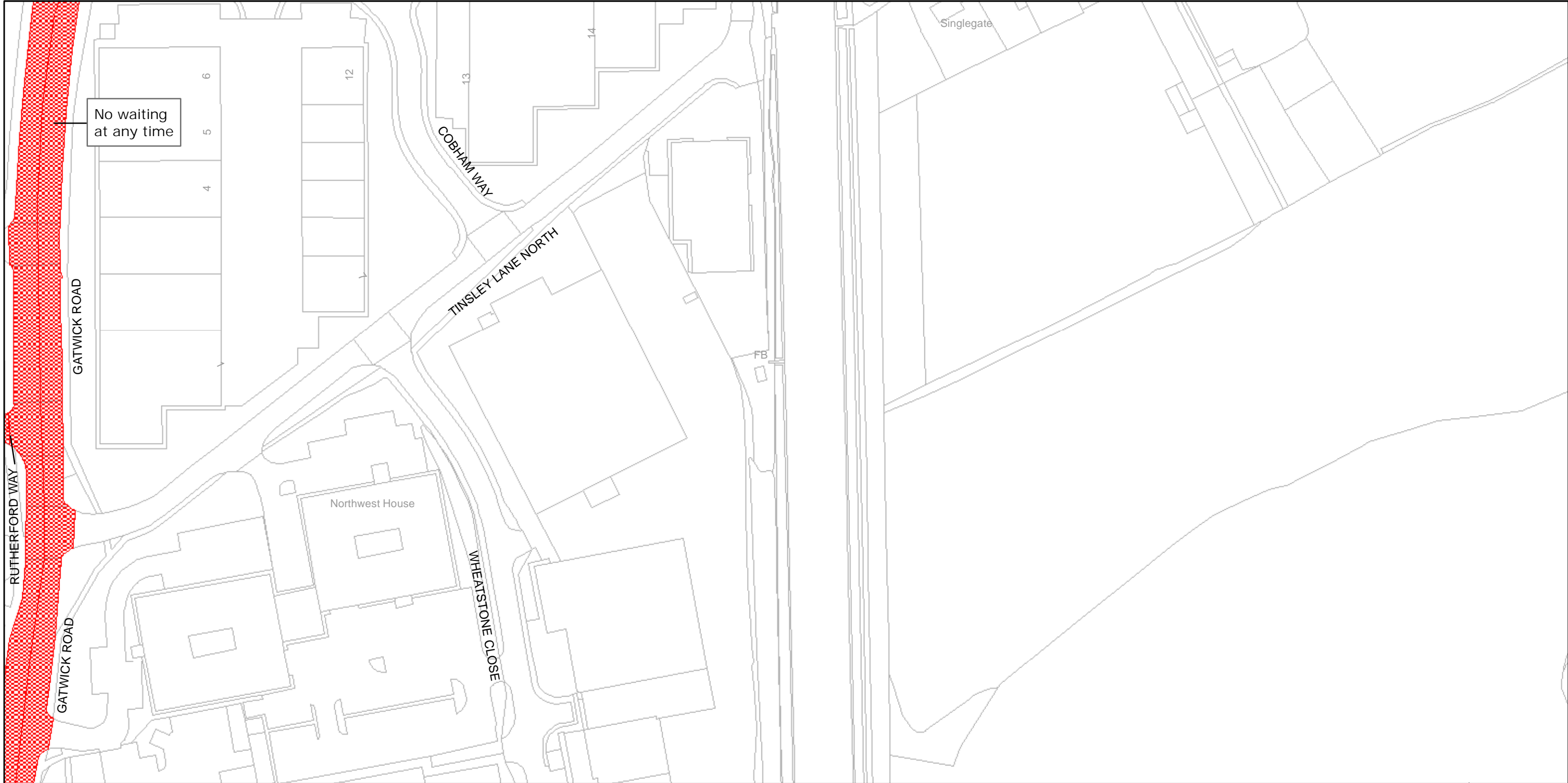
TILE REF NO:  
TQ2839NWS

SHEET ISSUE NO 1

SHEET ACTIVE FROM - 12/04/2010



SCALE:  
1:1250  
at A3 size



West Sussex County Council  
Infrastructure  
The Grange  
Tower Street  
Chichester  
West Sussex  
PO19 1RH

CRAWLEY BOROUGH: NORTHGATE AND  
THREE BRIDGES WARDS

WAITING RESTRICTIONS

Reproduced from or based upon 2009 Ordnance Survey mapping with permission of the Controller of HMSO (c) Crown Copyright reserved.  
Unauthorised reproduction infringes Crown copyright and may lead to prosecution or civil proceedings West Sussex County Council Licence No. 100023447

TILE REF NO:  
TQ2839SEN

SHEET ISSUE NO 1

SHEET ACTIVE FROM - 12/04/2010



SCALE:  
1:1250  
at A3 size



West Sussex County Council  
Infrastructure  
The Grange  
Tower Street  
Chichester  
West Sussex  
PO19 1RH

CRAWLEY BOROUGH: NORTHGATE AND  
THREE BRIDGES WARDS

WAITING RESTRICTIONS

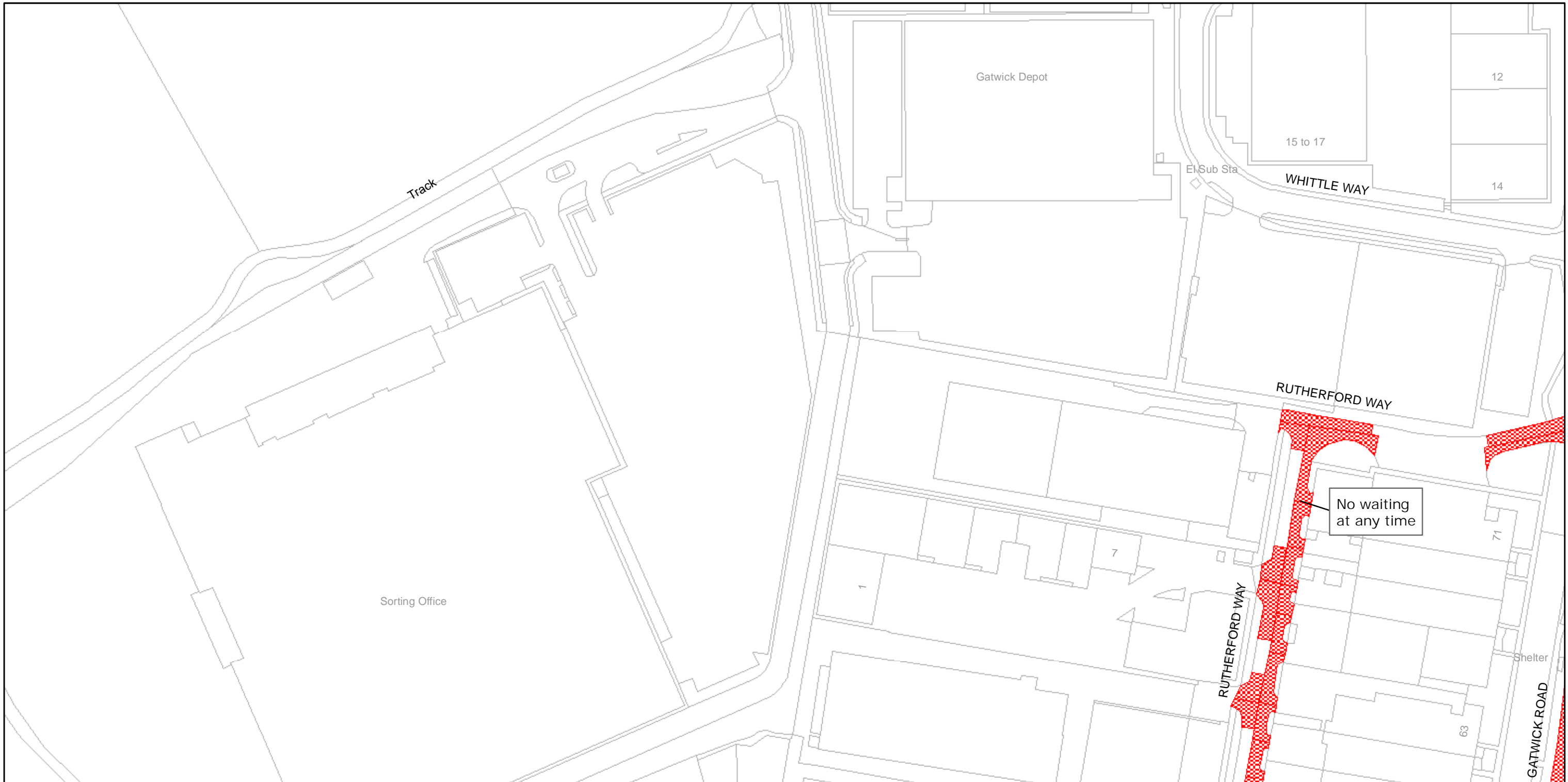
Reproduced from or based upon 2009 Ordnance Survey mapping with permission of the Controller of HMSO (c) Crown Copyright reserved.  
Unauthorised reproduction infringes Crown copyright and may lead to prosecution or civil proceedings West Sussex County Council Licence No. 100023447

TILE REF NO:  
TQ2839SES

SHEET ISSUE NO 1  
SHEET ACTIVE FROM - 12/04/2010

±  
SCALE:  
1:1250  
at A3 size






West Sussex County Council  
Infrastructure  
The Grange  
Tower Street  
Chichester  
West Sussex  
PO19 1RH

CRAWLEY BOROUGH: NORTHGATE WARD  
WAITING RESTRICTIONS

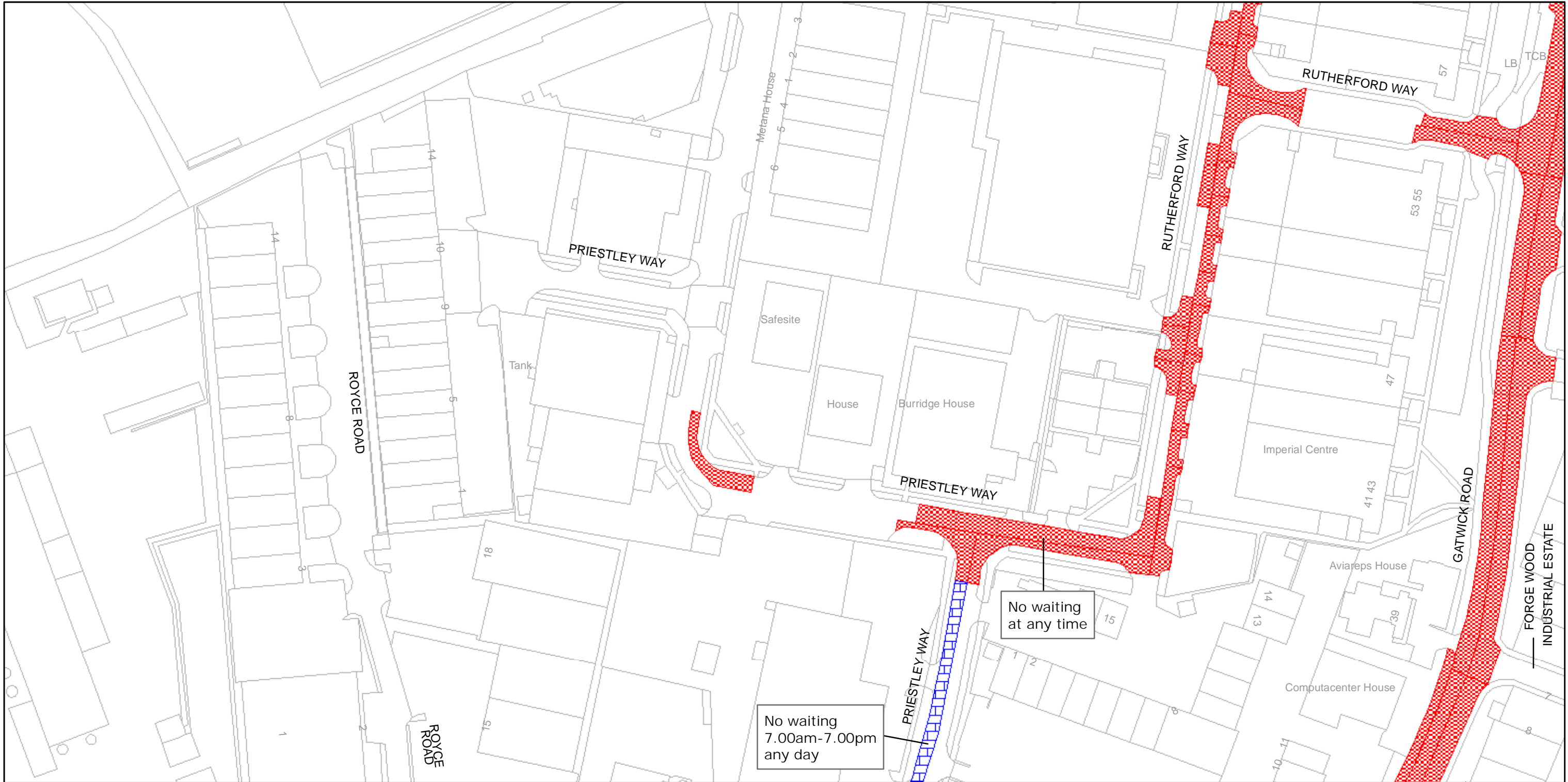
Reproduced from or based upon 2009 Ordnance Survey mapping with permission of the Controller of HMSO (c) Crown Copyright reserved.  
Unauthorised reproduction infringes Crown copyright and may lead to prosecution or civil proceedings West Sussex County Council Licence No. 100023447

TILE REF NO:  
TQ2839SWN

SHEET ISSUE NO 1  
SHEET ACTIVE FROM - 12/04/2010



SCALE:  
1:1250  
at A3 size



West Sussex County Council  
Infrastructure  
The Grange  
Tower Street  
Chichester  
West Sussex  
PO19 1RH

CRAWLEY BOROUGH: NORTHGATE AND  
THREE BRIDGES WARDS


WAITING RESTRICTIONS

Reproduced from or based upon 2009 Ordnance Survey mapping with permission of the Controller of HMSO (c) Crown Copyright reserved.  
Unauthorised reproduction infringes Crown copyright and may lead to prosecution or civil proceedings West Sussex County Council Licence No. 100023447

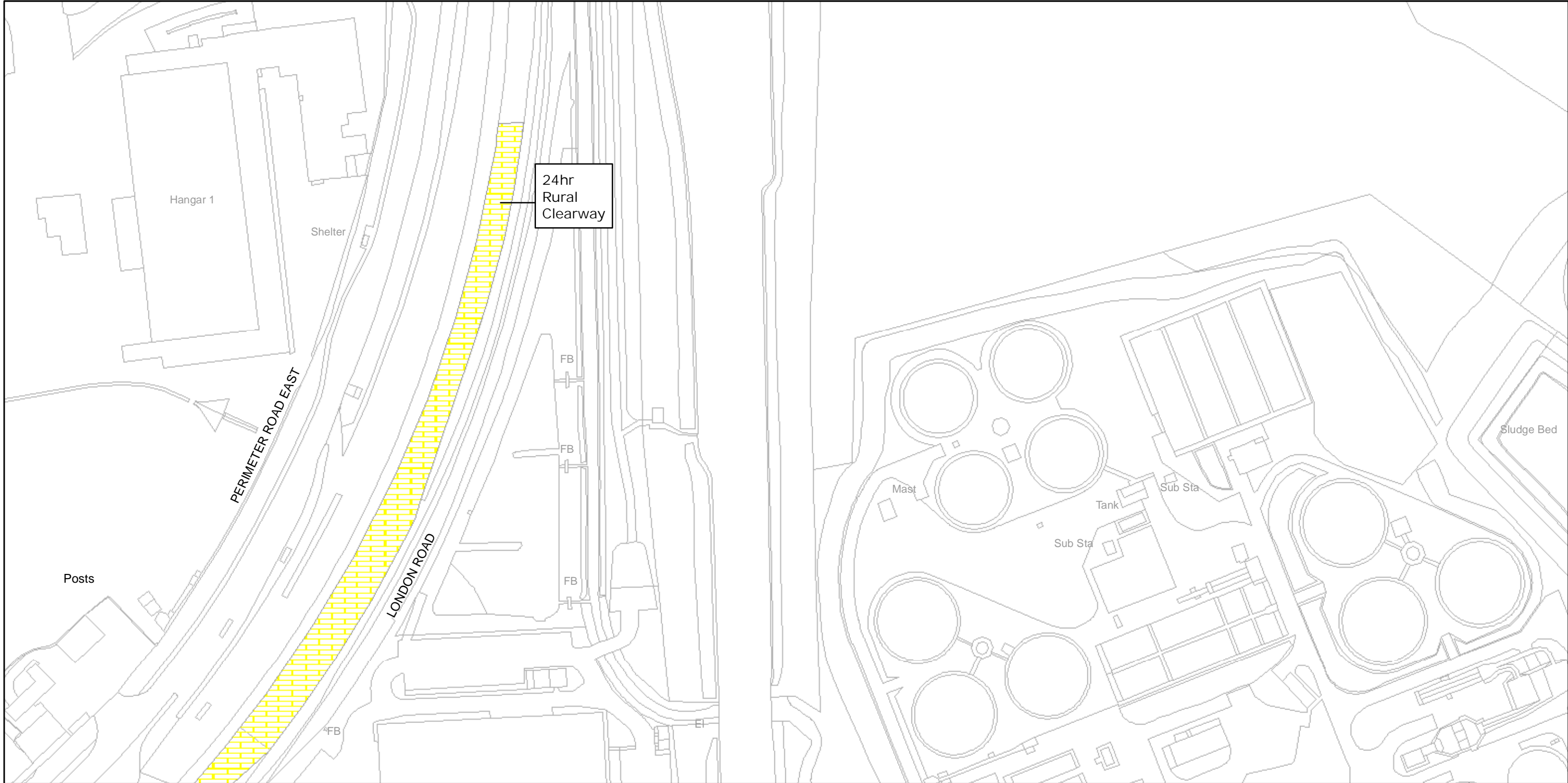
TILE REF NO:  
TQ2839SWS

SHEET ISSUE NO 1

SHEET ACTIVE FROM - 12/04/2010



SCALE:  
1:1250  
at A3 size



West Sussex County Council  
Infrastructure  
The Grange  
Tower Street  
Chichester  
West Sussex  
PO19 1RH

CRAWLEY BOROUGH: NORTHGATE WARD  
  
WAITING RESTRICTIONS

Reproduced from or based upon 2009 Ordnance Survey mapping with permission of the Controller of HMSO (c) Crown Copyright reserved.  
Unauthorised reproduction infringes Crown copyright and may lead to prosecution or civil proceedings West Sussex County Council Licence No. 100023447

TILE REF NO:  
TQ2840SEN

SHEET ISSUE NO 1

SHEET ACTIVE FROM - 12/04/2010



SCALE:  
1:1250  
at A3 size






West Sussex County Council  
Infrastructure  
The Grange  
Tower Street  
Chichester  
West Sussex  
PO19 1RH

CRAWLEY BOROUGH: NORTHGATE WARD  
WAITING RESTRICTIONS

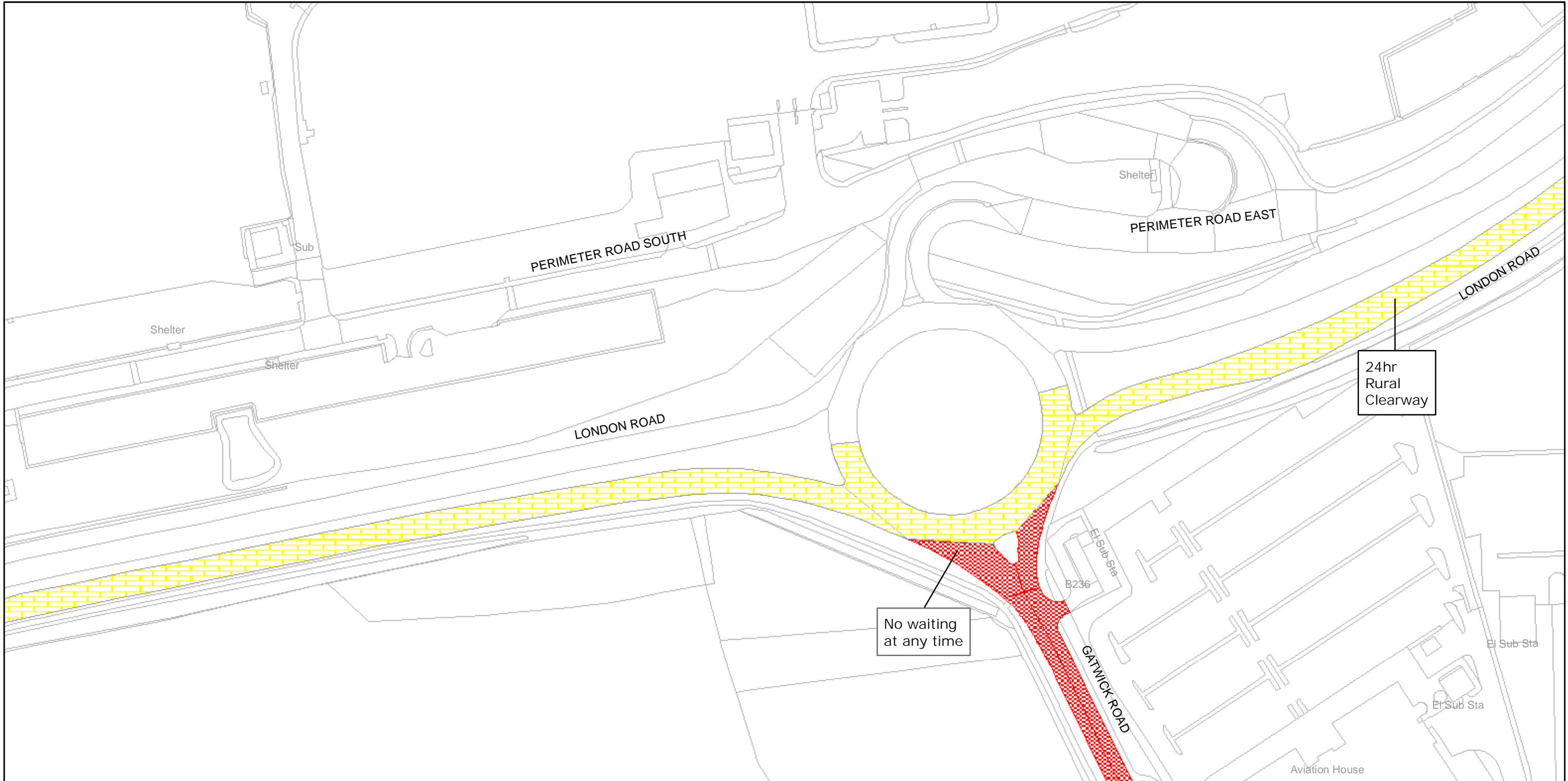
Reproduced from or based upon 2009 Ordnance Survey mapping with permission of the Controller of HMSO (c) Crown Copyright reserved.  
Unauthorised reproduction infringes Crown copyright and may lead to prosecution or civil proceedings West Sussex County Council Licence No. 100023447

TILE REF NO:  
TQ2840SES

SHEET ISSUE NO 1  
SHEET ACTIVE FROM - 12/04/2010



SCALE:  
1:1250  
at A3 size



West Sussex County Council  
Infrastructure  
The Grange  
Tower Street  
Chichester  
West Sussex  
PO19 1RH


# CRAWLEY BOROUGH: NORTHGATE WARD WAITING RESTRICTIONS

Reproduced from or based upon 2009 Ordnance Survey mapping with permission of the Controller of HMSO (c) Crown Copyright reserved.  
Unauthorised reproduction infringes Crown copyright and may lead to prosecution or civil proceedings West Sussex County Council Licence No. 100023447

TILE REF NO:  
TQ2840SWS

SHEET ISSUE NO 1

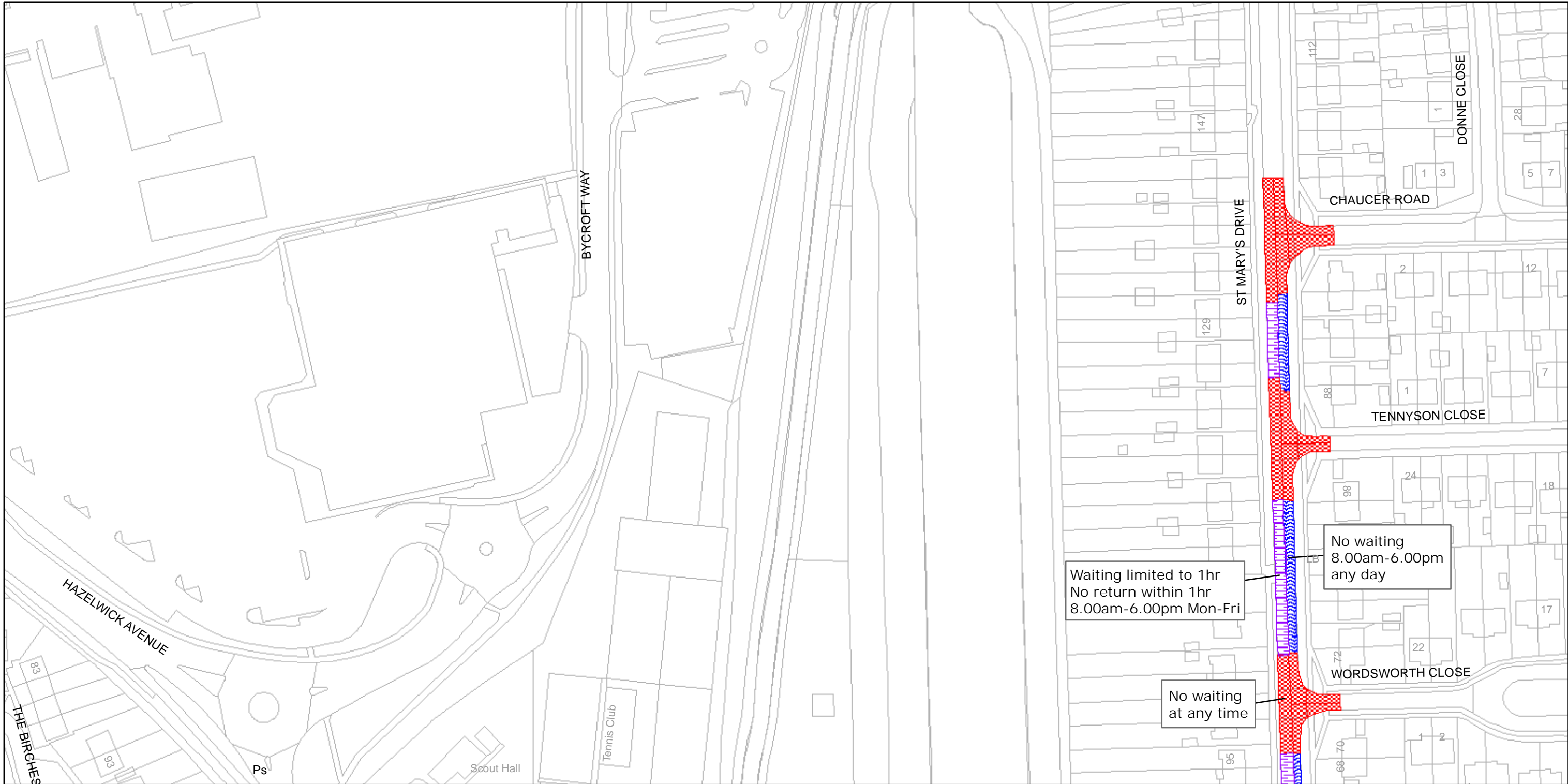
SHEET ACTIVE FROM - 12/04/2010



SCALE:  
1:1250  
at A3 size

POUND HILL NORTH





West Sussex County Council  
Infrastructure  
The Grange  
Tower Street  
Chichester  
West Sussex  
PO19 1RH

CRAWLEY BOROUGH: POUND HILL NORTH WARD  
WAITING RESTRICTIONS

Reproduced from or based upon 2009 Ordnance Survey mapping with permission of the Controller of HMSO (c) Crown Copyright reserved.  
Unauthorised reproduction infringes Crown copyright and may lead to prosecution or civil proceedings West Sussex County Council Licence No. 100023447

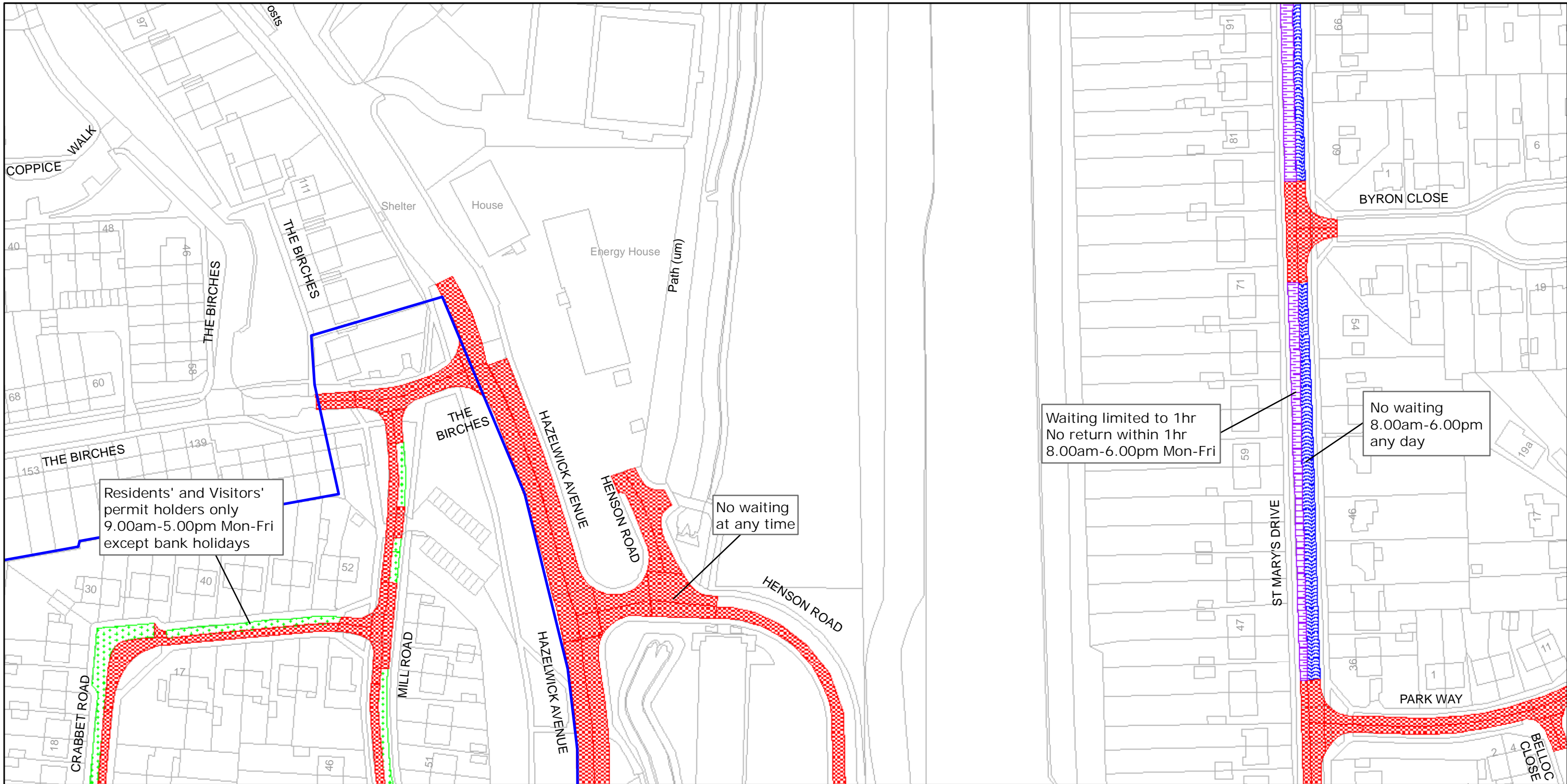
TILE REF NO:  
TQ2837NES

SHEET ISSUE NO 1

SHEET ACTIVE FROM - 12/04/2010



SCALE:  
1:1250  
at A3 size



West Sussex County Council  
Infrastructure  
The Grange  
Tower Street  
Chichester  
West Sussex  
PO19 1RH

CRAWLEY BOROUGH: POUND HILL NORTH AND  
THREE BRIDGES WARDS


WAITING RESTRICTIONS

Reproduced from or based upon 2009 Ordnance Survey mapping with permission of the Controller of HMSO (c) Crown Copyright reserved.  
Unauthorised reproduction infringes Crown copyright and may lead to prosecution or civil proceedings West Sussex County Council Licence No. 100023447

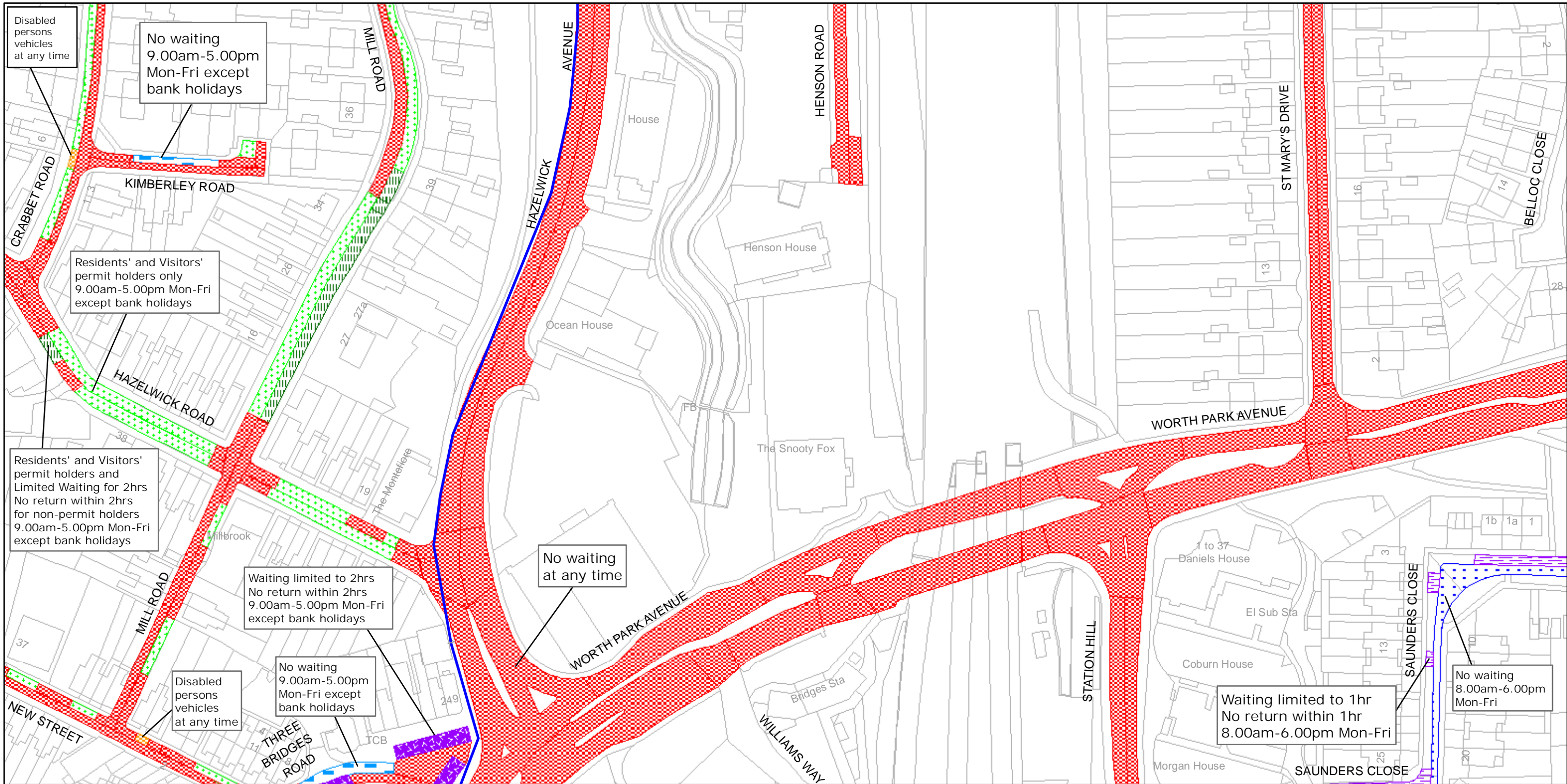
TILE REF NO:  
TQ2837SEN

SHEET ISSUE NO 1

SHEET ACTIVE FROM - 12/04/2010



SCALE:  
1:1250  
at A3 size



West Sussex County Council  
Infrastructure  
The Grange  
Tower Street  
Chichester  
West Sussex  
PO19 1RH

CRAWLEY BOROUGH: POUND HILL NORTH,  
POUND HILL SOUTH AND WORTH  
AND THREE BRIDGES WARDS


WAITING RESTRICTIONS

Reproduced from or based upon 2009 Ordnance Survey mapping with permission of the Controller of HMSO (c) Crown Copyright reserved.  
Unauthorised reproduction infringes Crown copyright and may lead to prosecution or civil proceedings West Sussex County Council Licence No. 100023447

TILE REF NO:  
TQ2837SES

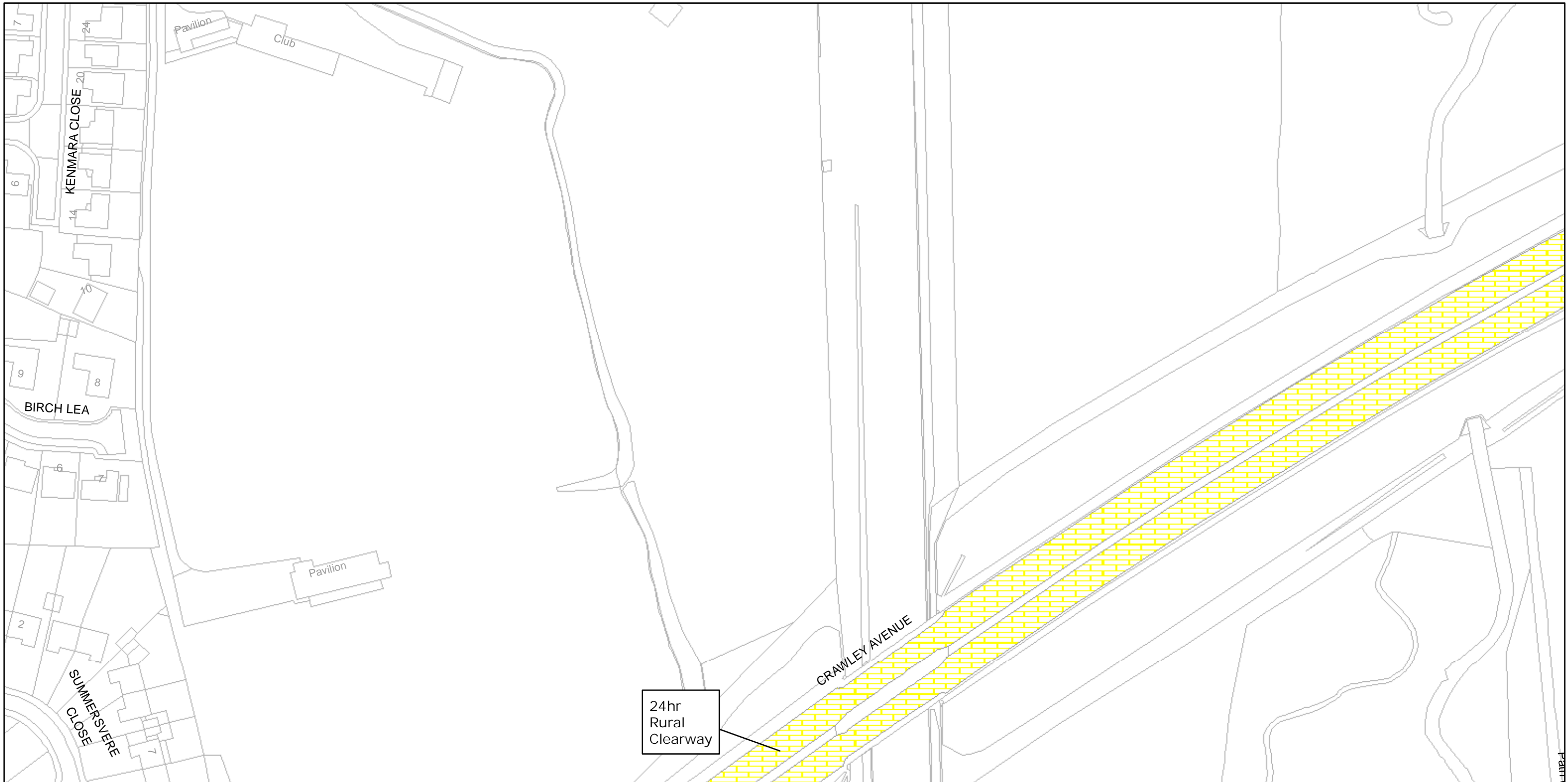
SHEET ISSUE NO 1

SHEET ACTIVE FROM - 12/04/2010



SCALE:  
1:1250  
at A3 size





West Sussex County Council  
Infrastructure  
The Grange  
Tower Street  
Chichester  
West Sussex  
PO19 1RH

CRAWLEY BOROUGH: POUND HILL NORTH AND  
THREE BRIDGES WARDS

WAITING RESTRICTIONS

TILE REF NO:  
TQ2838SEN

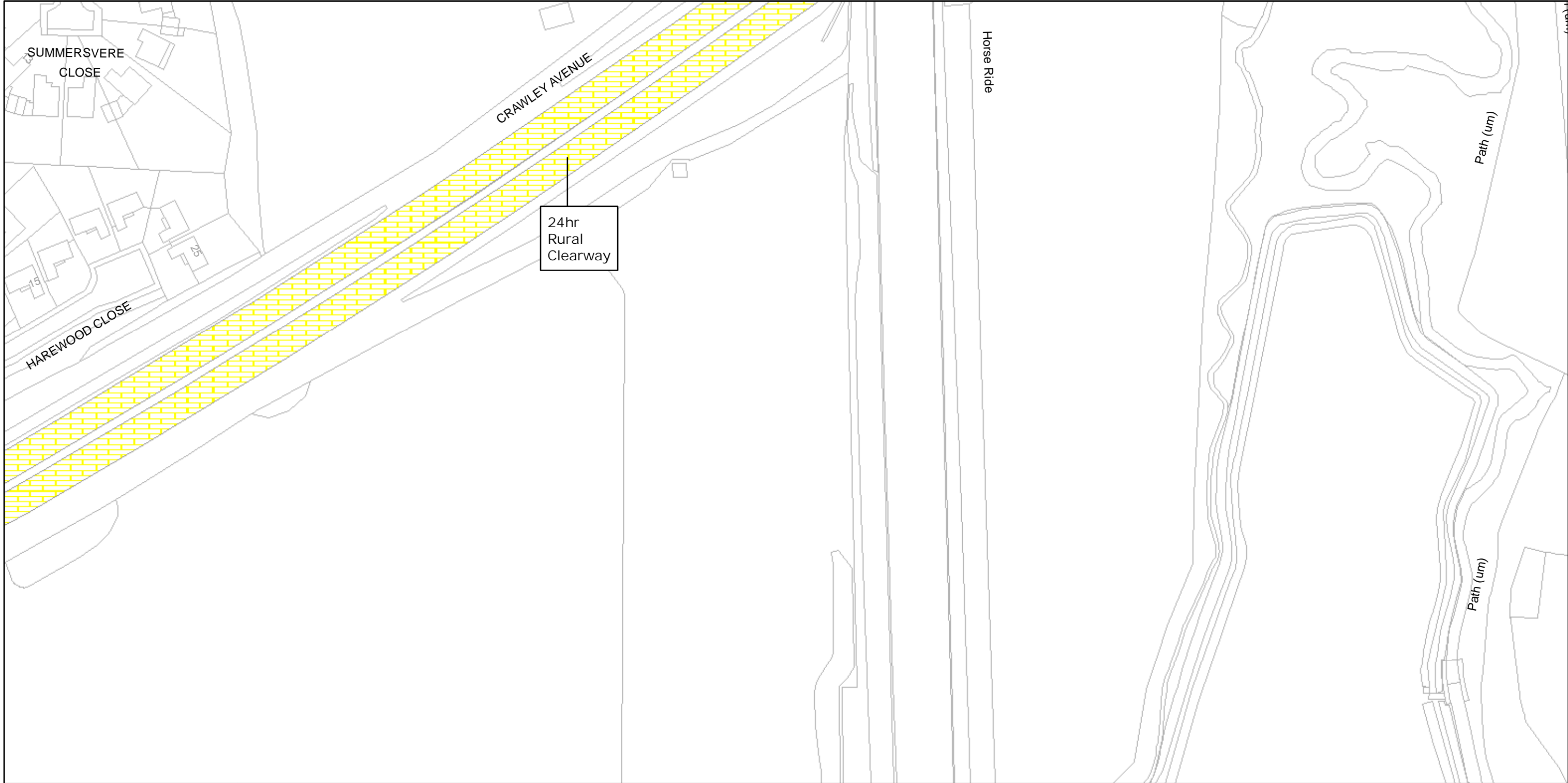
SHEET ISSUE NO 1

SHEET ACTIVE FROM - 12/04/2010



SCALE:  
1:1250  
at A3 size

Reproduced from or based upon 2009 Ordnance Survey mapping with permission of the Controller of HMSO (c) Crown Copyright reserved.  
Unauthorised reproduction infringes Crown copyright and may lead to prosecution or civil proceedings West Sussex County Council Licence No. 100023447



West Sussex County Council  
Infrastructure  
The Grange  
Tower Street  
Chichester  
West Sussex  
PO19 1RH

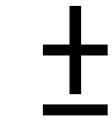
Reproduced from or based upon 2009 Ordnance Survey mapping with permission of the Controller of HMSO (c) Crown Copyright reserved.  
Unauthorised reproduction infringes Crown copyright and may lead to prosecution or civil proceedings West Sussex County Council Licence No. 100023447

CRAWLEY BOROUGH: POUND HILL NORTH AND  
THREE BRIDGES WARDS

WAITING RESTRICTIONS

TILE REF NO:  
TQ2838SES

SHEET ISSUE NO 1  
SHEET ACTIVE FROM - 12/04/2010



SCALE:  
1:1250  
at A3 size



West Sussex County Council  
Infrastructure  
The Grange  
Tower Street  
Chichester  
West Sussex  
PO19 1RH


CRAWLEY BOROUGH: POUND HILL NORTH WARD  
WAITING RESTRICTIONS

Reproduced from or based upon 2009 Ordnance Survey mapping with permission of the Controller of HMSO (c) Crown Copyright reserved.  
Unauthorised reproduction infringes Crown copyright and may lead to prosecution or civil proceedings West Sussex County Council Licence No. 100023447

TILE REF NO:  
TQ2937NWS

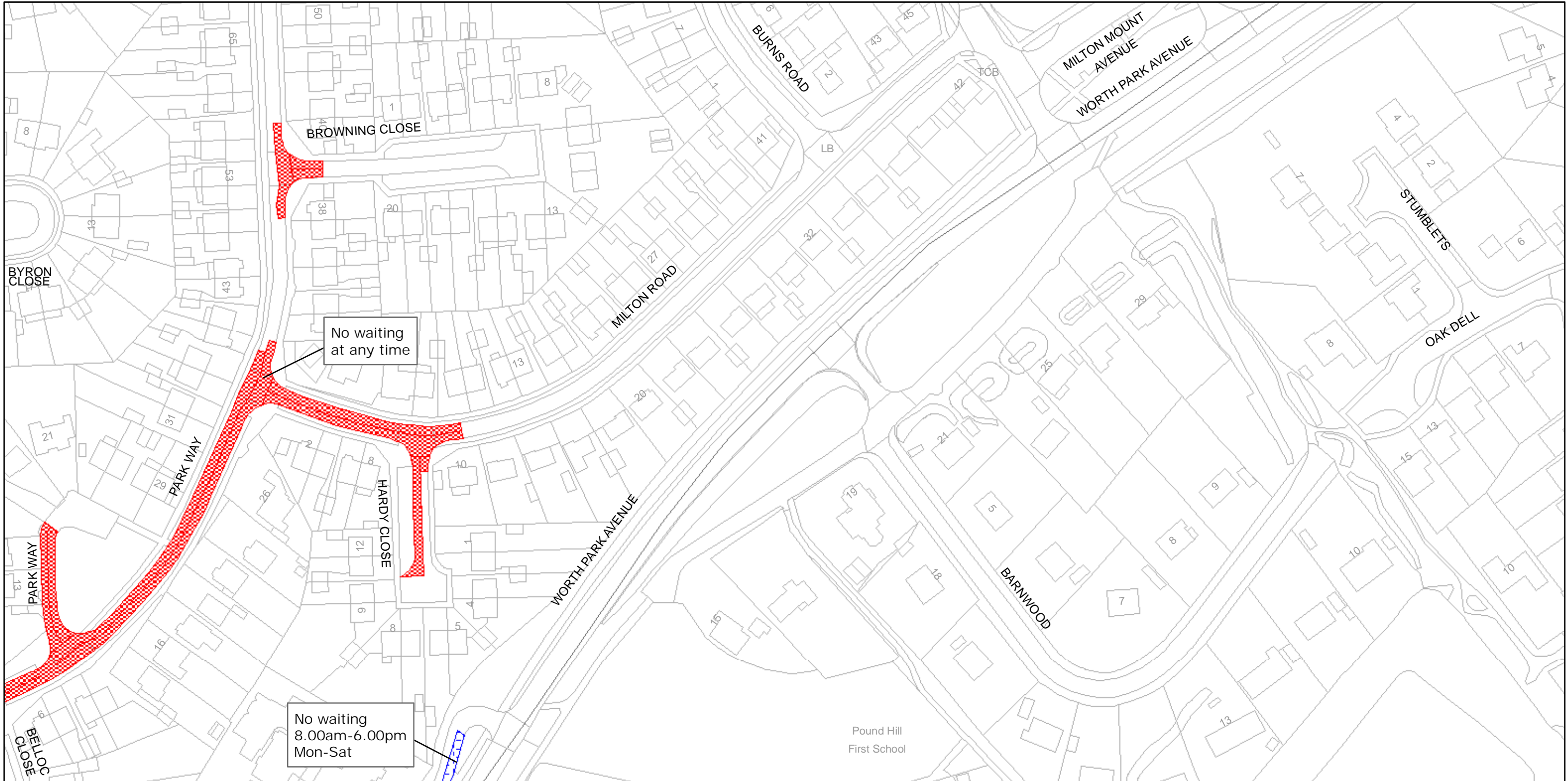
SHEET ISSUE NO 1

SHEET ACTIVE FROM - 12/04/2010



SCALE:  
1:1250  
at A3 size





West Sussex County Council  
Infrastructure  
The Grange  
Tower Street  
Chichester  
West Sussex  
PO19 1RH

CRAWLEY BOROUGH: POUND HILL NORTH WARD  
WAITING RESTRICTIONS

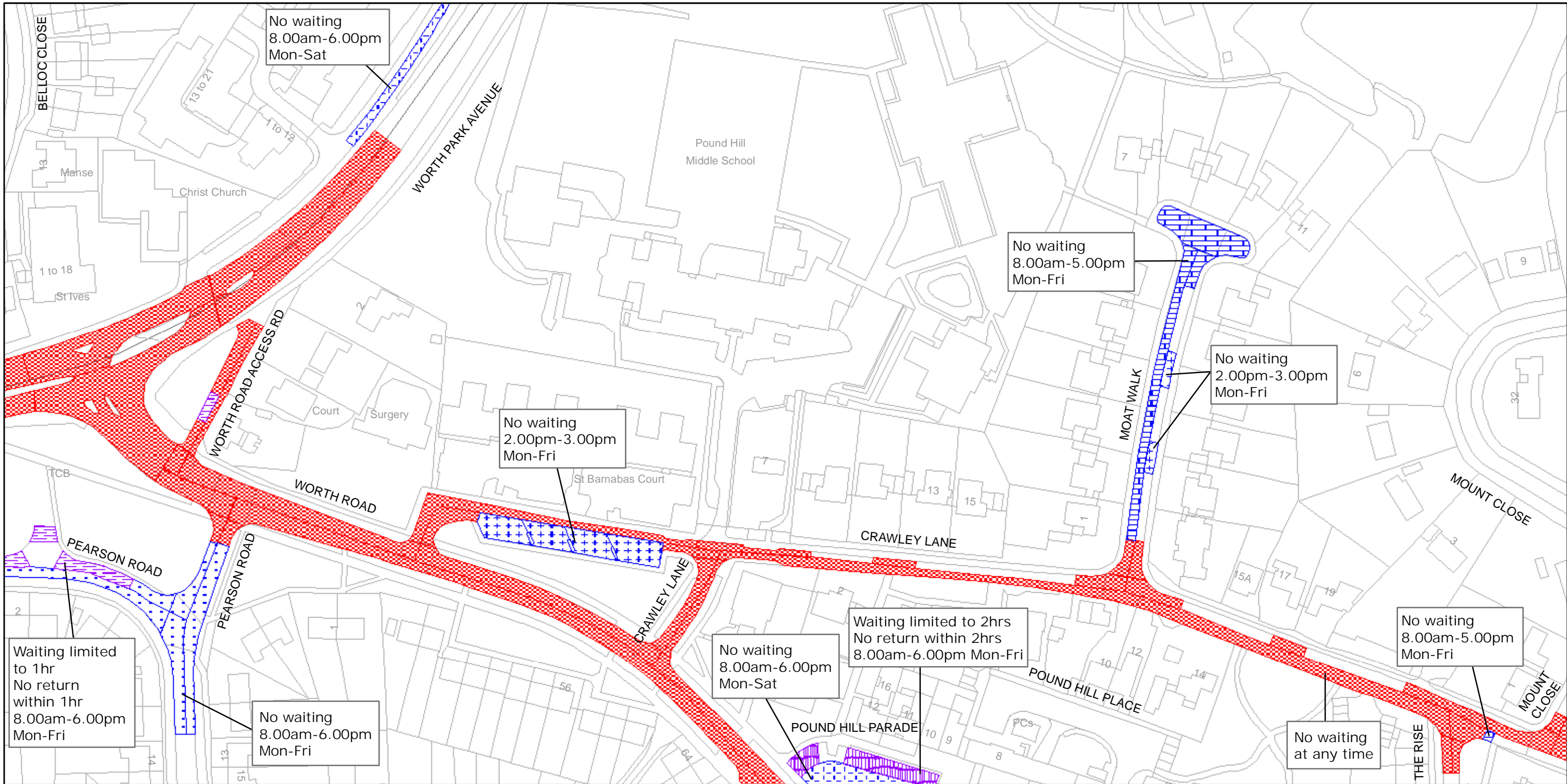
Reproduced from or based upon 2009 Ordnance Survey mapping with permission of the Controller of HMSO (c) Crown Copyright reserved.  
Unauthorised reproduction infringes Crown copyright and may lead to prosecution or civil proceedings West Sussex County Council Licence No. 100023447

TILE REF NO:  
TQ2937SWN

SHEET ISSUE NO 1  
SHEET ACTIVE FROM - 12/04/2010



SCALE:  
1:1250  
at A3 size



West Sussex County Council  
Infrastructure  
The Grange  
Tower Street  
Chichester  
West Sussex  
PO19 1RH

# CRAWLEY BOROUGH: POUND HILL NORTH AND POUND HILL SOUTH AND WORTH WARDS


## WAITING RESTRICTIONS

Reproduced from or based upon 2009 Ordnance Survey mapping with permission of the Controller of HMSO (c) Crown Copyright reserved.  
Unauthorised reproduction infringes Crown copyright and may lead to prosecution or civil proceedings West Sussex County Council Licence No. 100023447

TILE REF NO:  
TQ2937SWS

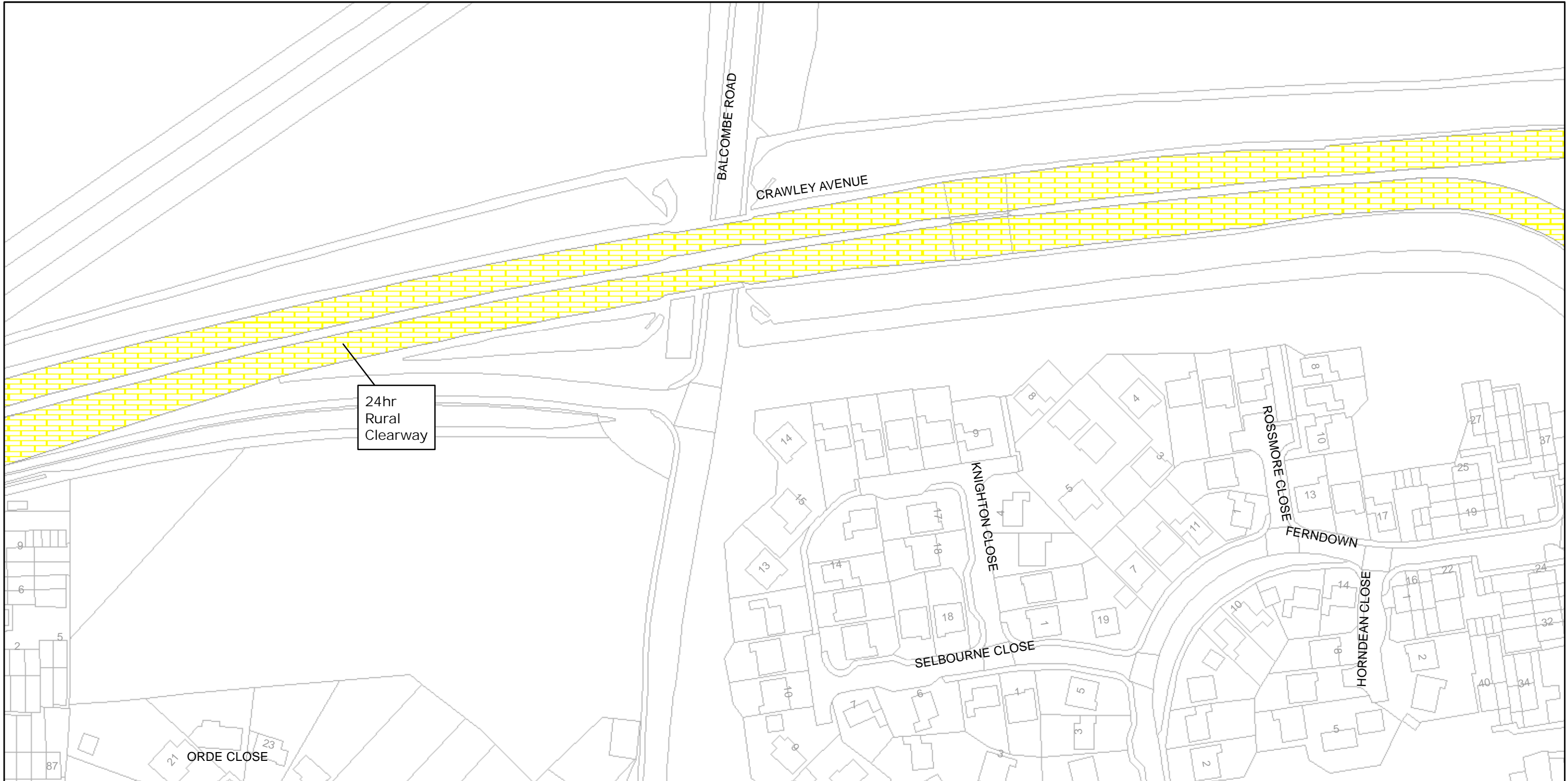
SHEET ISSUE NO 1

SHEET ACTIVE FROM - 12/04/2010



SCALE:  
1:1250  
at A3 size





West Sussex County Council  
Infrastructure  
The Grange  
Tower Street  
Chichester  
West Sussex  
PO19 1RH

CRAWLEY BOROUGH: POUND HILL NORTH WARD  
WAITING RESTRICTIONS

Reproduced from or based upon 2009 Ordnance Survey mapping with permission of the Controller of HMSO (c) Crown Copyright reserved.  
Unauthorised reproduction infringes Crown copyright and may lead to prosecution or civil proceedings West Sussex County Council Licence No. 100023447

TILE REF NO:  
TQ2938NES

SHEET ISSUE NO 1

SHEET ACTIVE FROM - 12/04/2010



SCALE:  
1:1250  
at A3 size





West Sussex County Council  
Infrastructure  
The Grange  
Tower Street  
Chichester  
West Sussex  
PO19 1RH

CRAWLEY BOROUGH: POUND HILL NORTH WARD  
WAITING RESTRICTIONS

Reproduced from or based upon 2009 Ordnance Survey mapping with permission of the Controller of HMSO (c) Crown Copyright reserved.  
Unauthorised reproduction infringes Crown copyright and may lead to prosecution or civil proceedings West Sussex County Council Licence No. 100023447

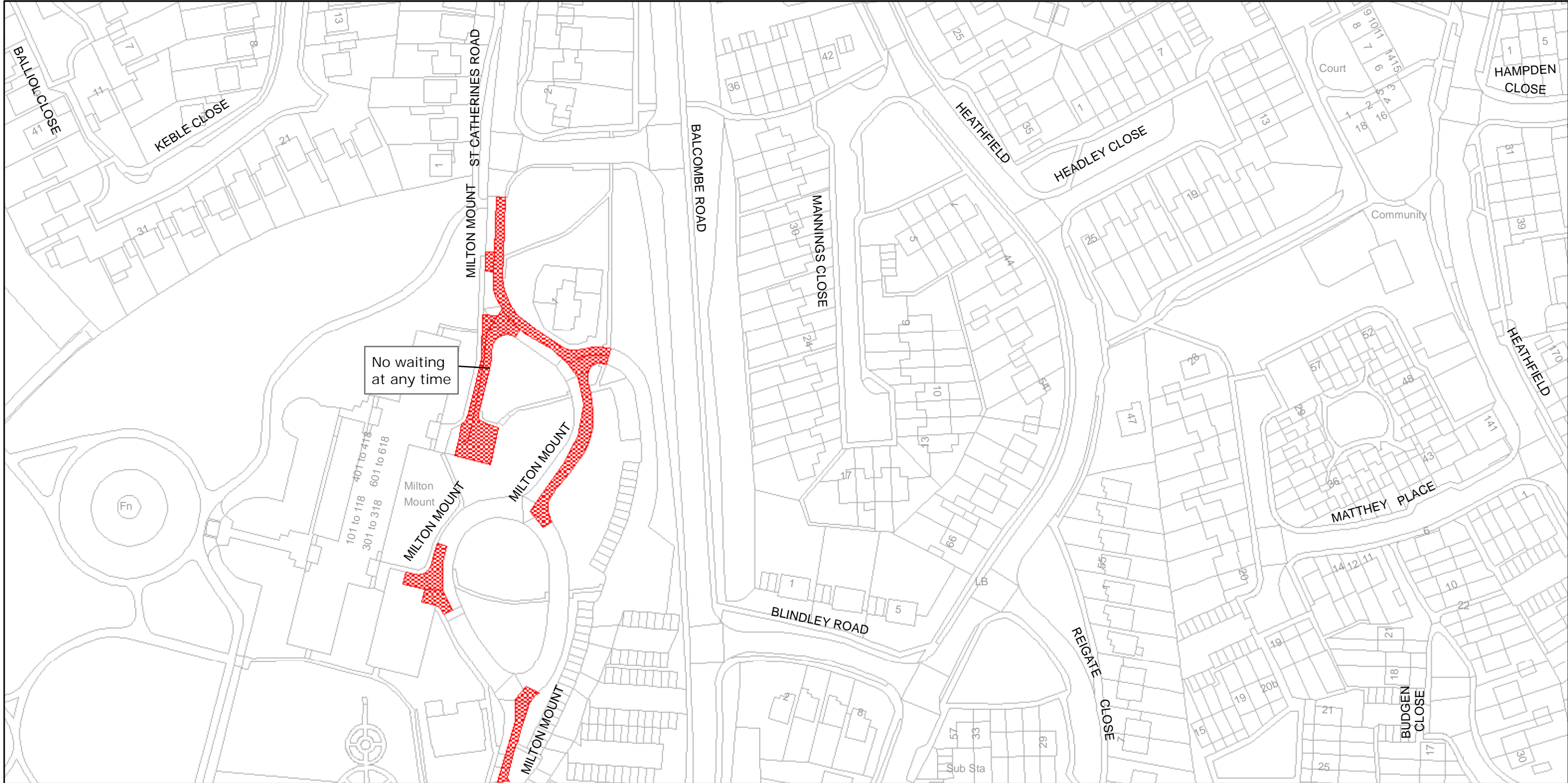
TILE REF NO:  
TQ2938NWS

SHEET ISSUE NO 1

SHEET ACTIVE FROM - 12/04/2010



SCALE:  
1:1250  
at A3 size



West Sussex County Council  
Infrastructure  
The Grange  
Tower Street  
Chichester  
West Sussex  
PO19 1RH

CRAWLEY BOROUGH: POUND HILL NORTH WARD  
WAITING RESTRICTIONS

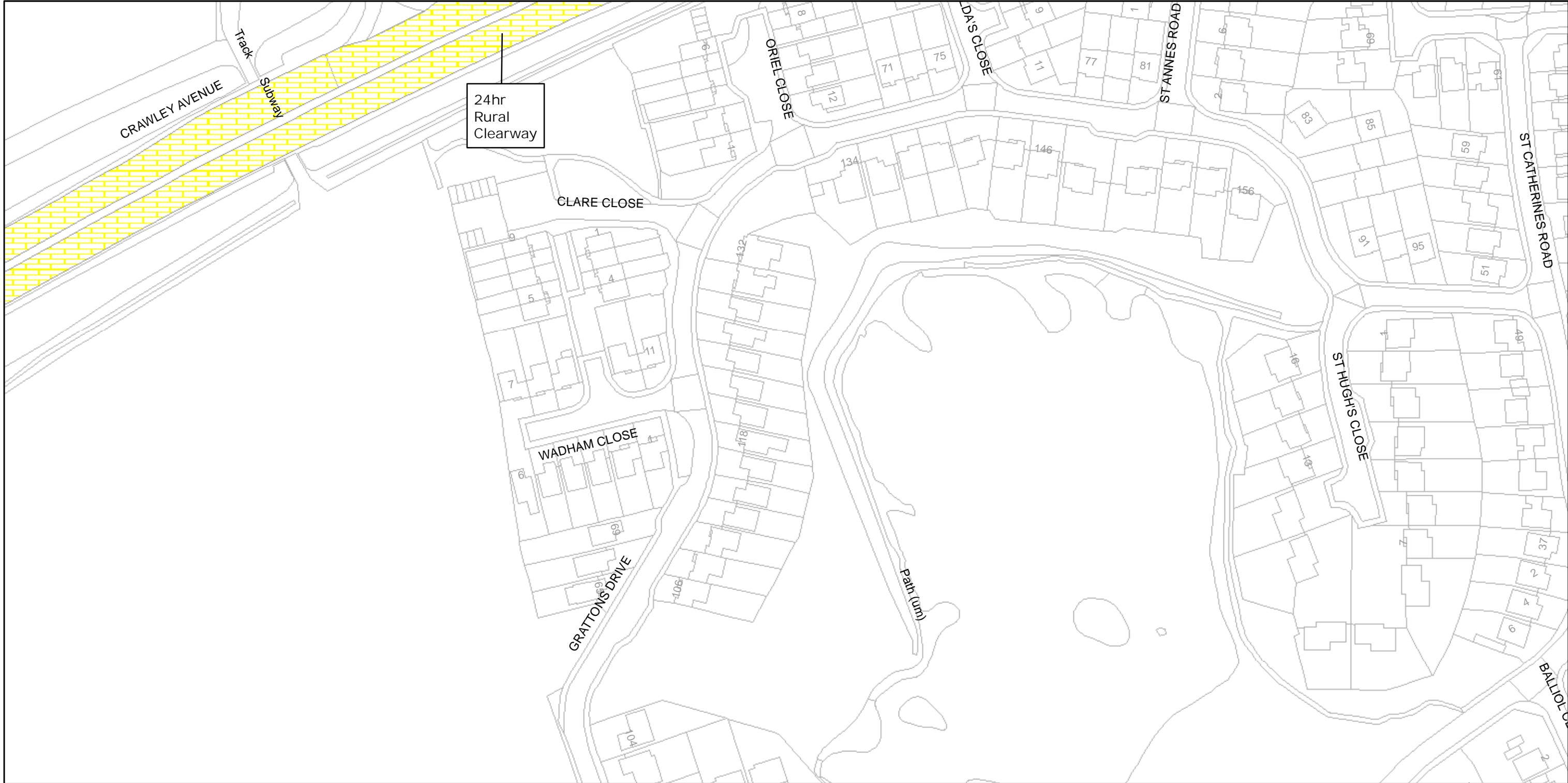
Reproduced from or based upon 2009 Ordnance Survey mapping with permission of the Controller of HMSO (c) Crown Copyright reserved.  
Unauthorised reproduction infringes Crown copyright and may lead to prosecution or civil proceedings West Sussex County Council Licence No. 100023447

TILE REF NO:  
TQ2938SES

SHEET ISSUE NO 1  
SHEET ACTIVE FROM - 12/04/2010



SCALE:  
1:1250  
at A3 size



West Sussex County Council  
Infrastructure  
The Grange  
Tower Street  
Chichester  
West Sussex  
PO19 1RH

CRAWLEY BOROUGH: POUND HILL NORTH WARD  
WAITING RESTRICTIONS

Reproduced from or based upon 2009 Ordnance Survey mapping with permission of the Controller of HMSO (c) Crown Copyright reserved.  
Unauthorised reproduction infringes Crown copyright and may lead to prosecution or civil proceedings West Sussex County Council Licence No. 100023447

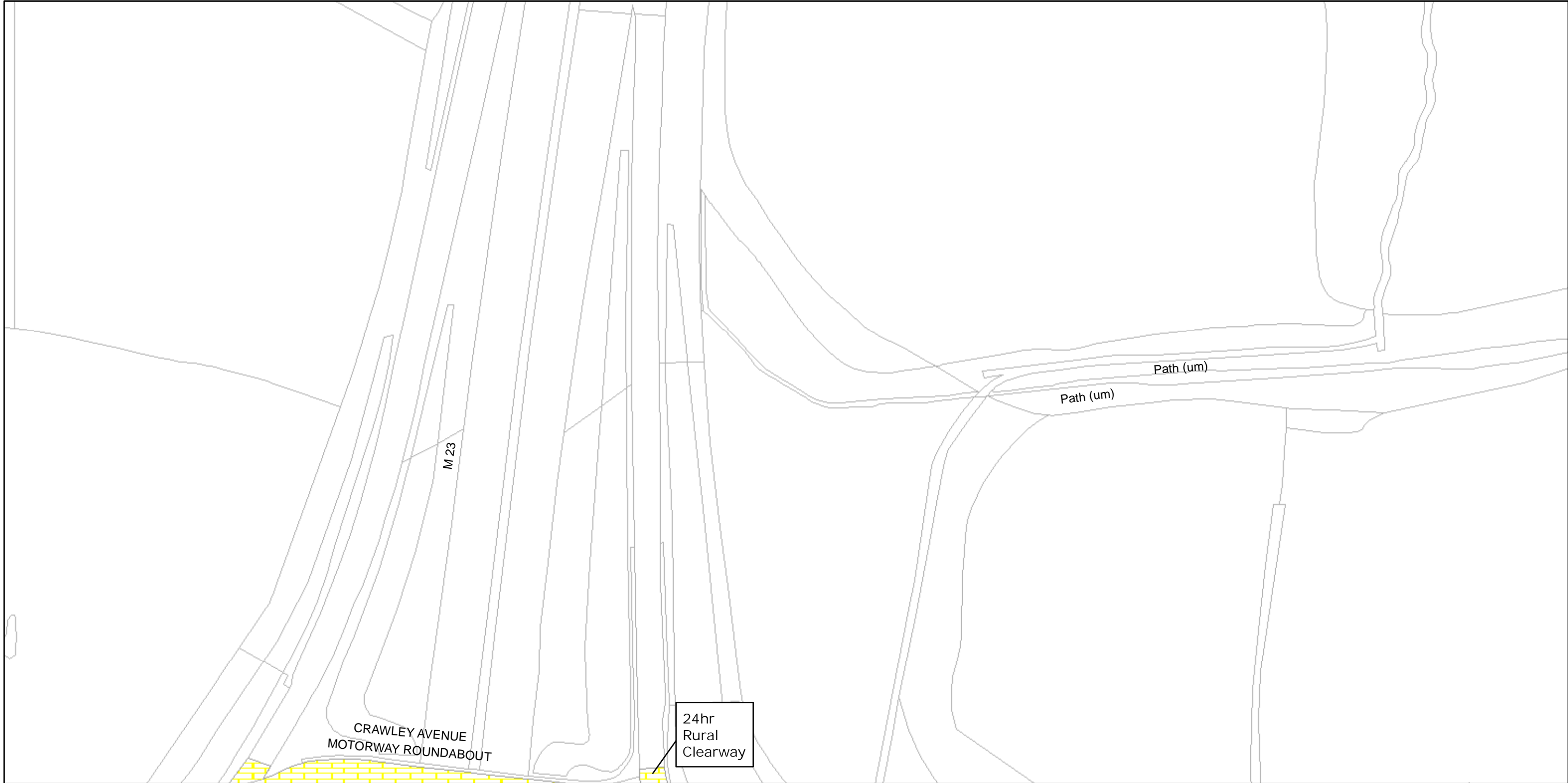
TILE REF NO:  
TQ2938SWN

SHEET ISSUE NO 1  
SHEET ACTIVE FROM - 12/04/2010



SCALE:  
1:1250  
at A3 size






West Sussex County Council  
Infrastructure  
The Grange  
Tower Street  
Chichester  
West Sussex  
PO19 1RH

CRAWLEY BOROUGH: POUND HILL NORTH WARD  
WAITING RESTRICTIONS

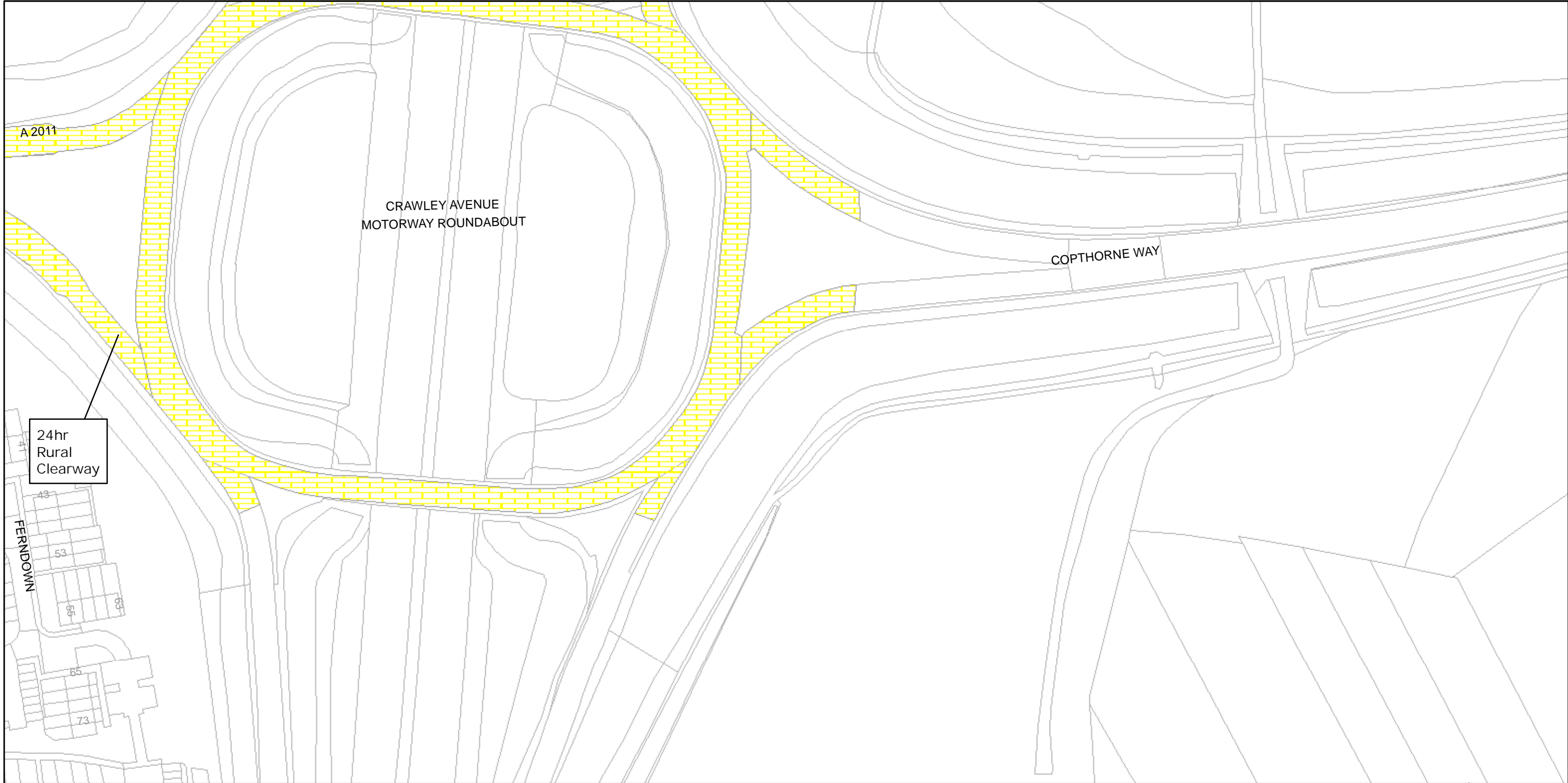
Reproduced from or based upon 2009 Ordnance Survey mapping with permission of the Controller of HMSO (c) Crown Copyright reserved.  
Unauthorised reproduction infringes Crown copyright and may lead to prosecution or civil proceedings West Sussex County Council Licence No. 100023447

TILE REF NO:  
TQ3038NWN

SHEET ISSUE NO 1  
SHEET ACTIVE FROM - 12/04/2010



SCALE:  
1:1250  
at A3 size




West Sussex County Council  
Infrastructure  
The Grange  
Tower Street  
Chichester  
West Sussex  
PO19 1RH

CRAWLEY BOROUGH: POUND HILL NORTH WARD  
WAITING RESTRICTIONS

TILE REF NO:  
TQ3038NWS

SHEET ISSUE NO 1

SHEET ACTIVE FROM - 12/04/2010

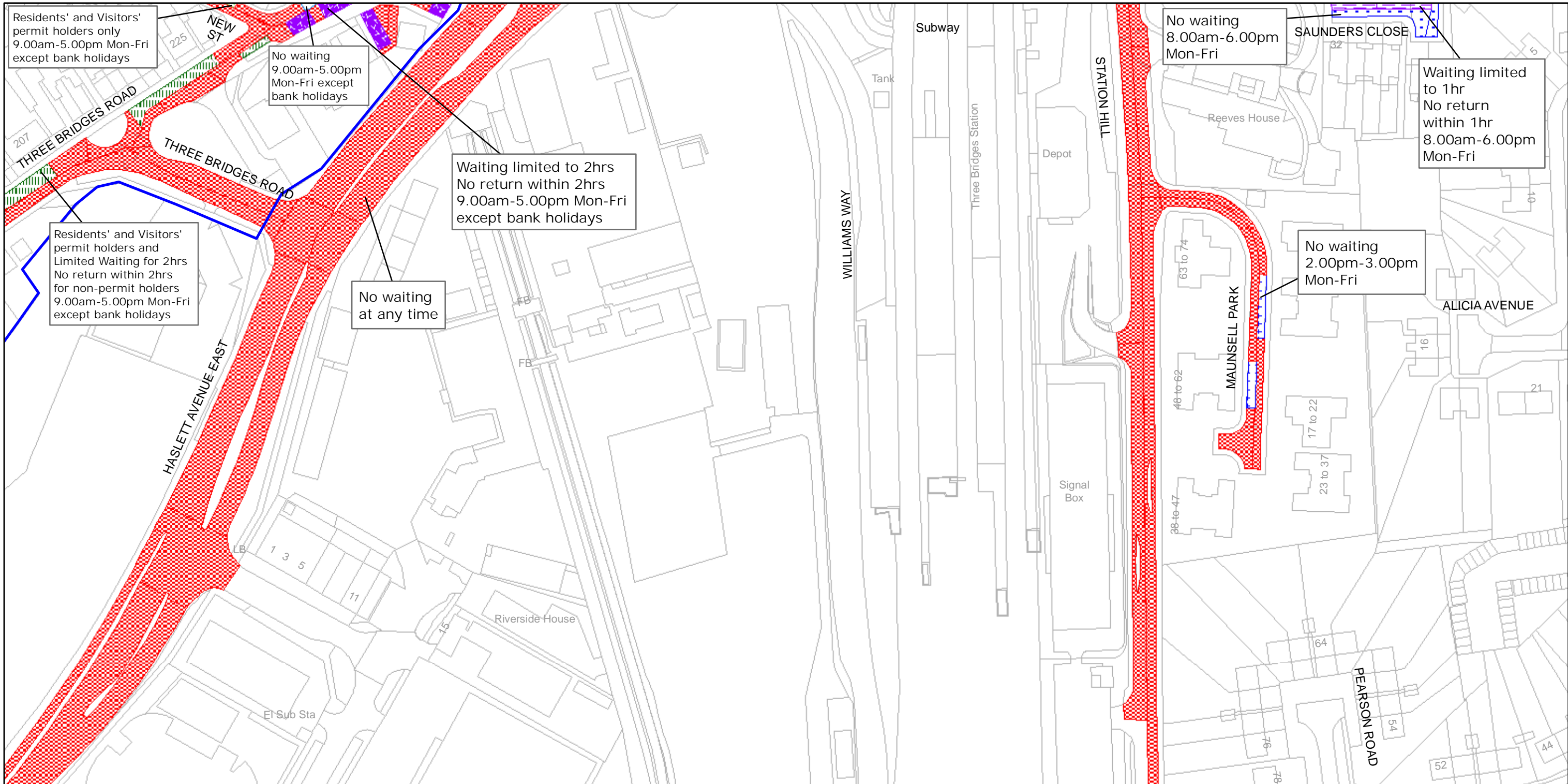


SCALE:  
1:1250  
at A3 size

Reproduced from or based upon 2009 Ordnance Survey mapping with permission of the Controller of HMSO (c) Crown Copyright reserved.  
Unauthorised reproduction infringes Crown copyright and may lead to prosecution or civil proceedings West Sussex County Council Licence No. 100023447

POUND HILL SOUTH AND WORTH





West Sussex County Council  
Infrastructure  
The Grange  
Tower Street  
Chichester  
West Sussex  
PO19 1RH

CRAWLEY BOROUGH: POUND HILL SOUTH AND WORTH  
AND THREE BRIDGES WARDS

WAITING RESTRICTIONS

Reproduced from or based upon 2009 Ordnance Survey mapping with permission of the Controller of HMSO (c) Crown Copyright reserved.  
Unauthorised reproduction infringes Crown copyright and may lead to prosecution or civil proceedings West Sussex County Council Licence No. 100023447

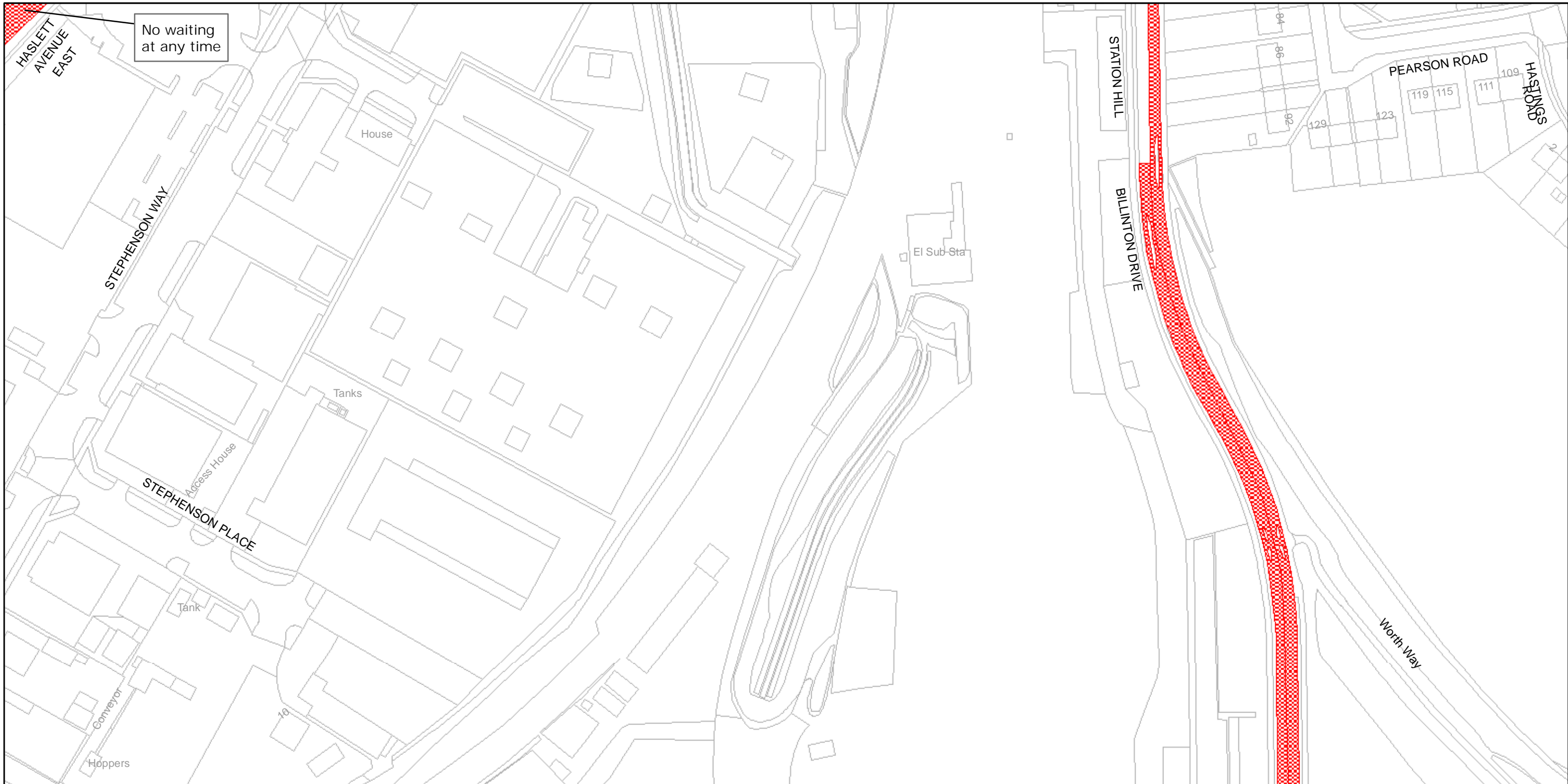
TILE REF NO:  
TQ2836NEN

SHEET ISSUE NO 1

SHEET ACTIVE FROM - 12/04/2010



SCALE:  
1:1250  
at A3 size



West Sussex County Council  
Infrastructure  
The Grange  
Tower Street  
Chichester  
West Sussex  
PO19 1RH

CRAWLEY BOROUGH: MAIDENBOWER,  
POUND HILL SOUTH AND WORTH  
AND THREE BRIDGES WARDS

WAITING RESTRICTIONS

Reproduced from or based upon 2009 Ordnance Survey mapping with permission of the Controller of HMSO (c) Crown Copyright reserved.  
Unauthorised reproduction infringes Crown copyright and may lead to prosecution or civil proceedings West Sussex County Council Licence No. 100023447

TILE REF NO:  
TQ2836NES

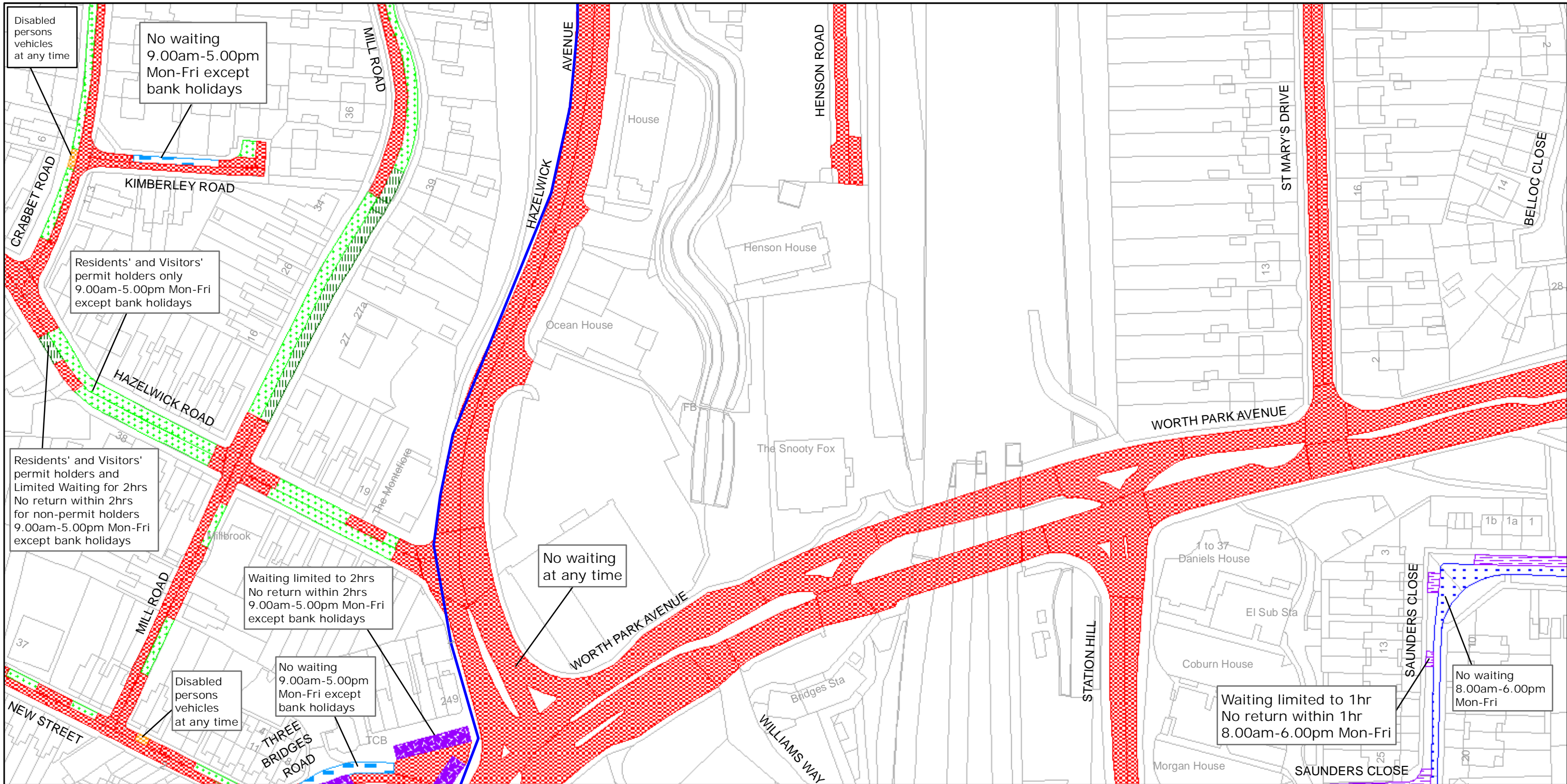
SHEET ISSUE NO 1


SHEET ACTIVE FROM - 12/04/2010



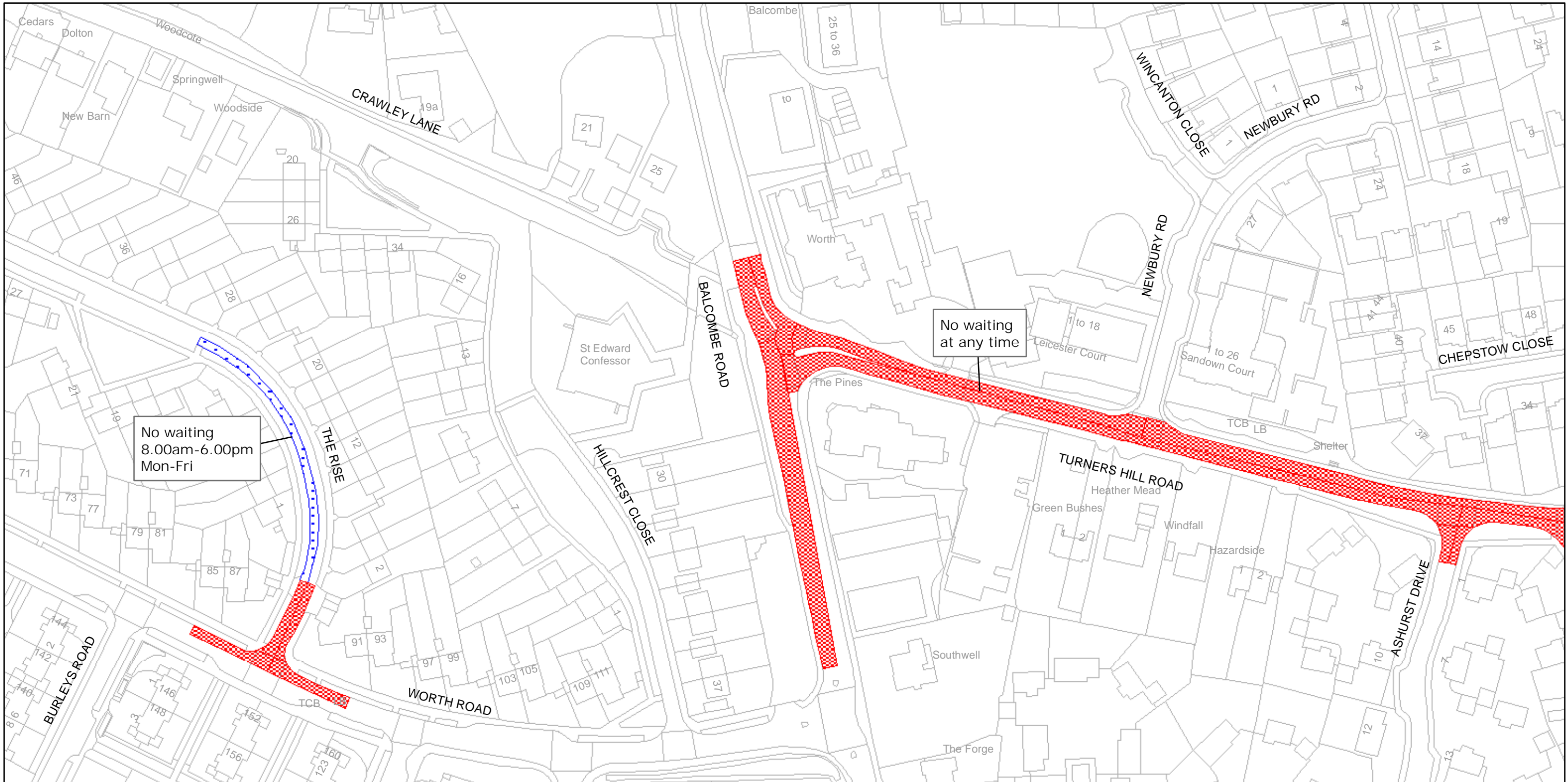
SCALE:  
1:1250  
at A3 size





|  |  |   |  |
|--|--|---|--|
|  <p>West Sussex County Council<br/>Infrastructure<br/>The Grange<br/>Tower Street<br/>Chichester<br/>West Sussex<br/>PO19 1RH</p> | <p>CRAWLEY BOROUGH: POUND HILL NORTH,<br/>POUND HILL SOUTH AND WORTH<br/>AND THREE BRIDGES WARDS</p> <p>WAITING RESTRICTIONS</p> <p>Reproduced from or based upon 2009 Ordnance Survey mapping with permission of the Controller of HMSO (c) Crown Copyright reserved.<br/>Unauthorised reproduction infringes Crown copyright and may lead to prosecution or civil proceedings West Sussex County Council Licence No. 100023447</p> | <p>TILE REF NO:<br/>TQ2837SES</p> <p>SHEET ISSUE NO 1</p> <p>SHEET ACTIVE FROM - 12/04/2010</p> | <p>±</p> <p>SCALE:<br/>1:1250<br/>at A3 size</p> |
|--|--|---|--|





West Sussex County Council  
Infrastructure  
The Grange  
Tower Street  
Chichester  
West Sussex  
PO19 1RH

CRAWLEY BOROUGH: POUND HILL SOUTH  
AND WORTH WARD


WAITING RESTRICTIONS

Reproduced from or based upon 2009 Ordnance Survey mapping with permission of the Controller of HMSO (c) Crown Copyright reserved.  
Unauthorised reproduction infringes Crown copyright and may lead to prosecution or civil proceedings West Sussex County Council Licence No. 100023447

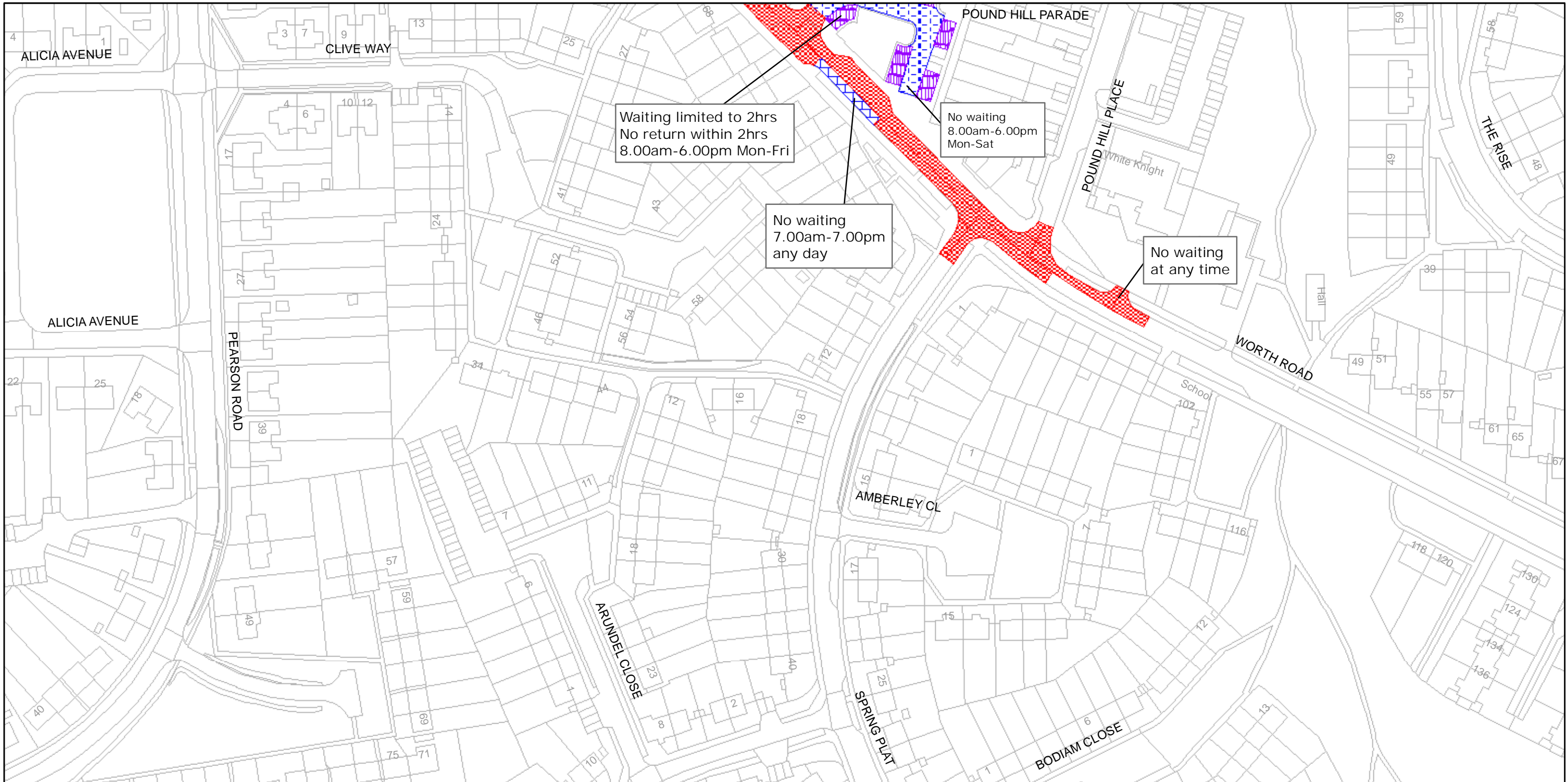
TILE REF NO:  
TQ2936NEN

SHEET ISSUE NO 1

SHEET ACTIVE FROM - 12/04/2010



SCALE:  
1:1250  
at A3 size



West Sussex County Council  
Infrastructure  
The Grange  
Tower Street  
Chichester  
West Sussex  
PO19 1RH

CRAWLEY BOROUGH: POUND HILL SOUTH  
AND WORTH WARD


WAITING RESTRICTIONS

Reproduced from or based upon 2009 Ordnance Survey mapping with permission of the Controller of HMSO (c) Crown Copyright reserved.  
Unauthorised reproduction infringes Crown copyright and may lead to prosecution or civil proceedings West Sussex County Council Licence No. 100023447

TILE REF NO:  
TQ2936NWN

SHEET ISSUE NO 1

SHEET ACTIVE FROM - 12/04/2010



SCALE:  
1:1250  
at A3 size





West Sussex County Council  
Infrastructure  
The Grange  
Tower Street  
Chichester  
West Sussex  
PO19 1RH

CRAWLEY BOROUGH: POUND HILL SOUTH  
AND WORTH WARD

WAITING RESTRICTIONS

Reproduced from or based upon 2009 Ordnance Survey mapping with permission of the Controller of HMSO (c) Crown Copyright reserved.  
Unauthorised reproduction infringes Crown copyright and may lead to prosecution or civil proceedings West Sussex County Council Licence No. 100023447

TILE REF NO:  
TQ2937SES

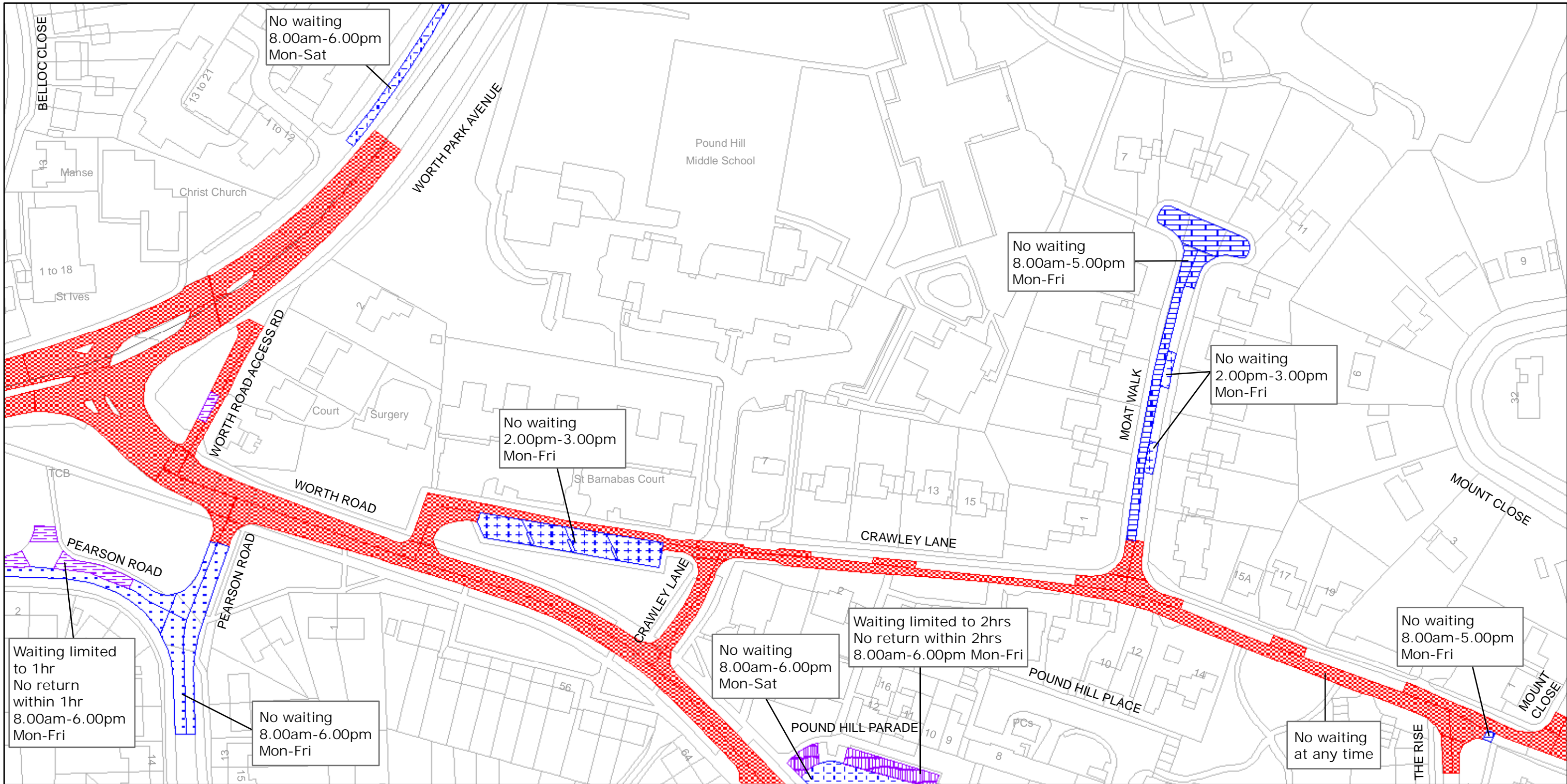
SHEET ISSUE NO 1

SHEET ACTIVE FROM - 12/04/2010



SCALE:  
1:1250  
at A3 size





West Sussex County Council  
Infrastructure  
The Grange  
Tower Street  
Chichester  
West Sussex  
PO19 1RH

## CRAWLEY BOROUGH: POUND HILL NORTH AND POUND HILL SOUTH AND WORTH WARDS

### WAITING RESTRICTIONS

Reproduced from or based upon 2009 Ordnance Survey mapping with permission of the Controller of HMSO (c) Crown Copyright reserved.  
Unauthorised reproduction infringes Crown copyright and may lead to prosecution or civil proceedings West Sussex County Council Licence No. 100023447

TILE REF NO:  
TQ2937SWS

SHEET ISSUE NO 1

SHEET ACTIVE FROM - 12/04/2010



SCALE:  
1:1250  
at A3 size



West Sussex County Council  
Infrastructure  
The Grange  
Tower Street  
Chichester  
West Sussex  
PO19 1RH


CRAWLEY BOROUGH: POUND HILL SOUTH AND  
WORTH WARD

WAITING RESTRICTIONS

TILE REF NO:  
TQ3036NWN

SHEET ISSUE NO 1

SHEET ACTIVE FROM - 12/04/2010

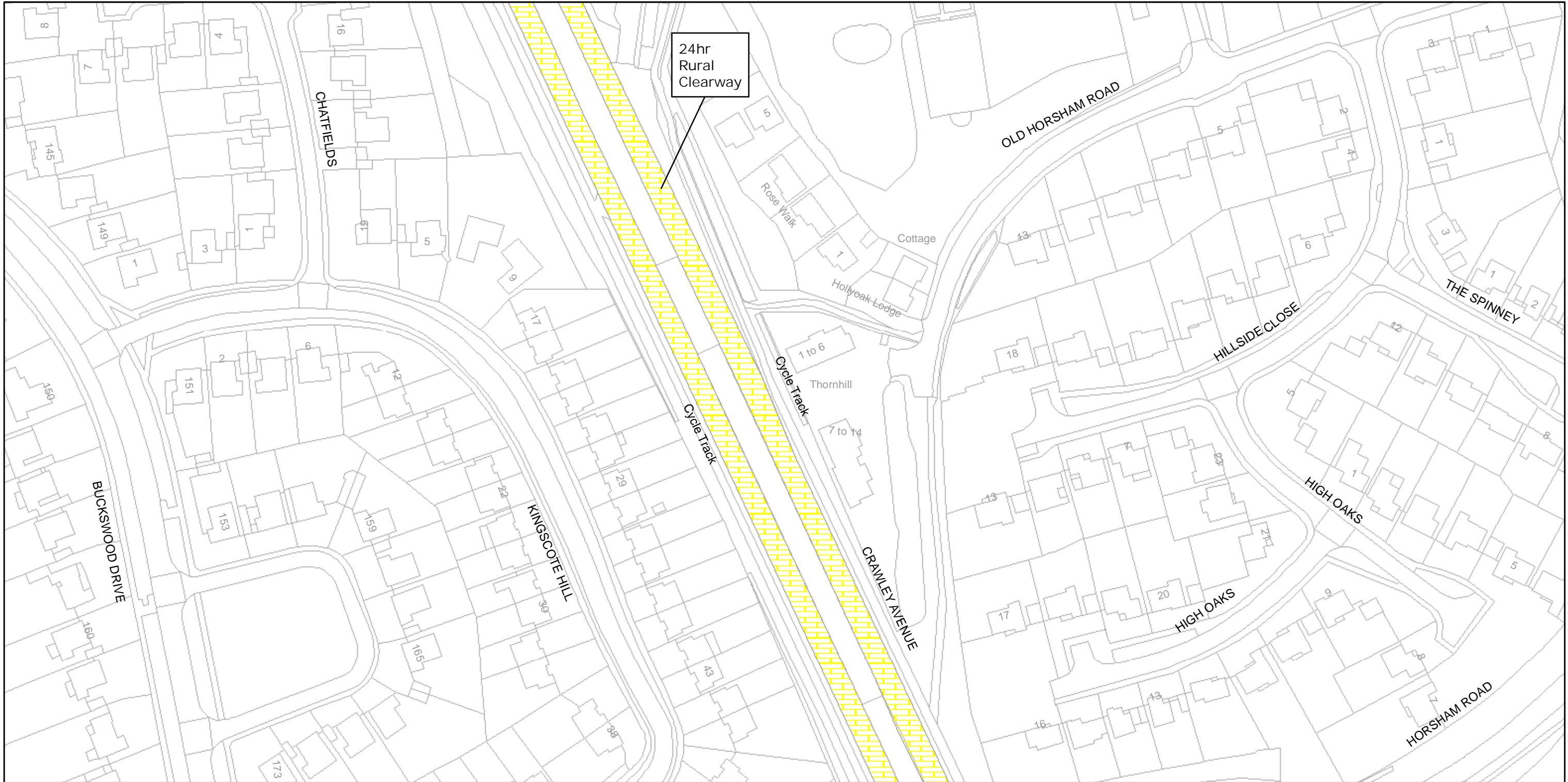


SCALE:  
1:1250  
at A3 size

Reproduced from or based upon 2009 Ordnance Survey mapping with permission of the Controller of HMSO (c) Crown Copyright reserved.  
Unauthorised reproduction infringes Crown copyright and may lead to prosecution or civil proceedings West Sussex County Council Licence No. 100023447

SOUTHGATE





West Sussex County Council  
Infrastructure  
The Grange  
Tower Street  
Chichester  
West Sussex  
PO19 1RH

CRAWLEY BOROUGH: GOSSOPS GREEN AND  
SOUTHGATE WARDS

WAITING RESTRICTIONS

Reproduced from or based upon 2009 Ordnance Survey mapping with permission of the Controller of HMSO (c) Crown Copyright reserved.  
Unauthorised reproduction infringes Crown copyright and may lead to prosecution or civil proceedings West Sussex County Council Licence No. 100023447

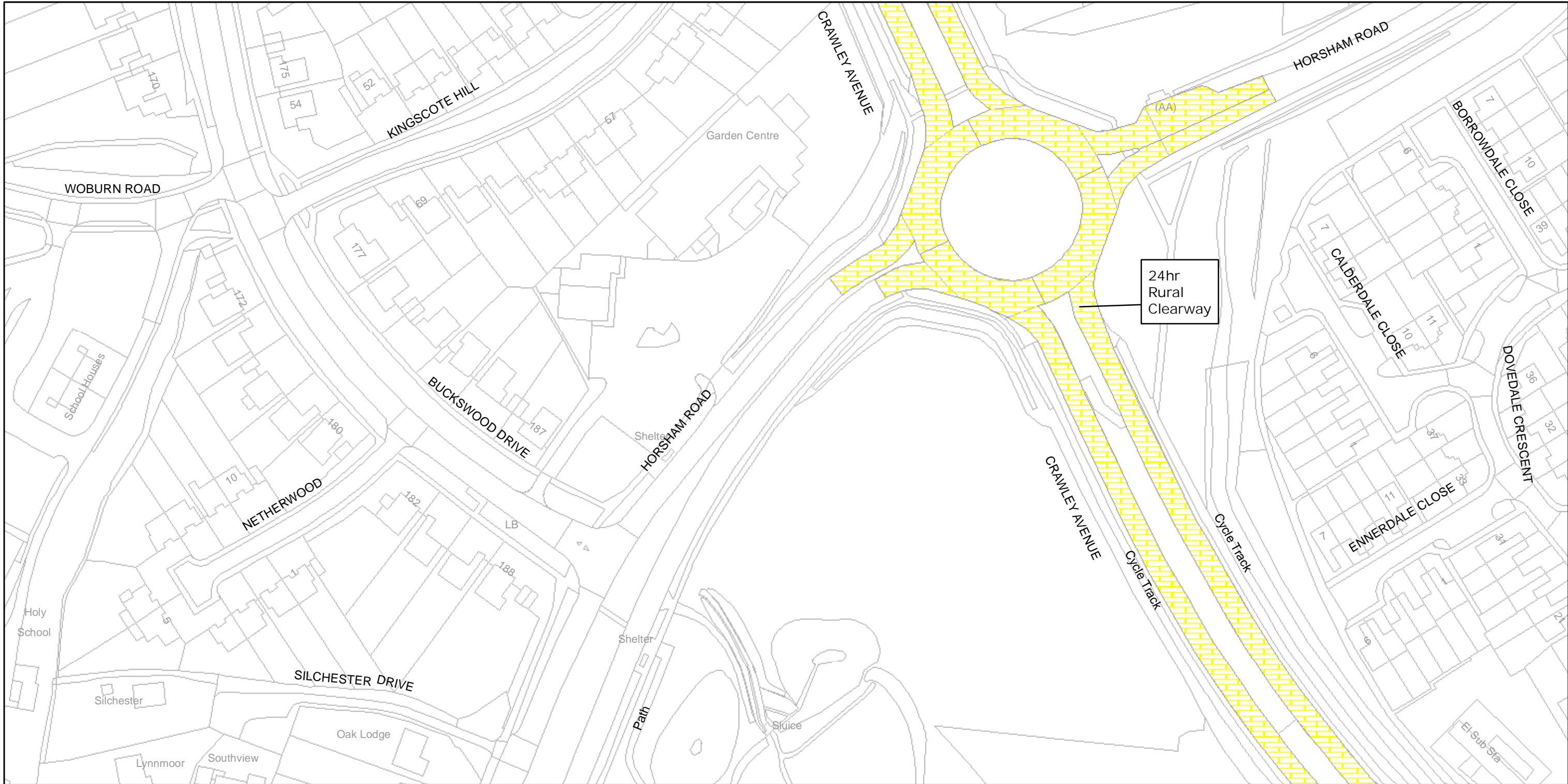
TILE REF NO:  
TQ2535NEN

SHEET ISSUE NO 1

SHEET ACTIVE FROM - 12/04/2010



SCALE:  
1:1250  
at A3 size



West Sussex County Council  
Infrastructure  
The Grange  
Tower Street  
Chichester  
West Sussex  
PO19 1RH

CRAWLEY BOROUGH: BROADFIELD NORTH,  
GOSSOPS GREEN AND  
SOUTHGATE WARDS


WAITING RESTRICTIONS

Reproduced from or based upon 2009 Ordnance Survey mapping with permission of the Controller of HMSO (c) Crown Copyright reserved.  
Unauthorised reproduction infringes Crown copyright and may lead to prosecution or civil proceedings West Sussex County Council Licence No. 100023447

TILE REF NO:  
TQ2535NES

SHEET ISSUE NO 1

SHEET ACTIVE FROM - 12/04/2010



SCALE:  
1:1250  
at A3 size





West Sussex County Council  
Infrastructure  
The Grange  
Tower Street  
Chichester  
West Sussex  
PO19 1RH

CRAWLEY BOROUGH: BROADFIELD NORTH AND  
SOUTHGATE WARDS

WAITING RESTRICTIONS

TILE REF NO:  
TQ2535SEN

SHEET ISSUE NO 1

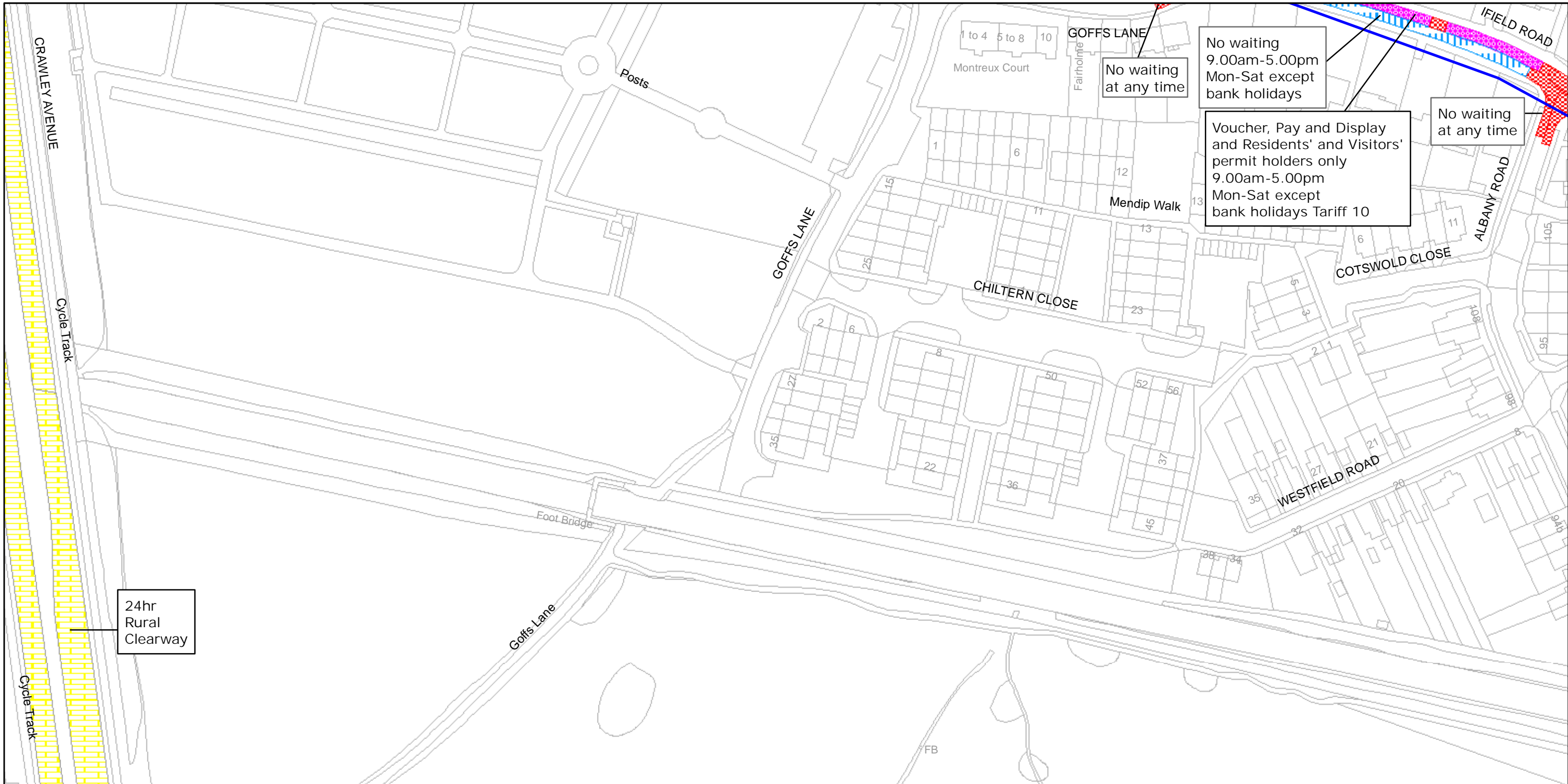
SHEET ACTIVE FROM - 12/04/2010



SCALE:  
1:1250  
at A3 size

Reproduced from or based upon 2009 Ordnance Survey mapping with permission of the Controller of HMSO (c) Crown Copyright reserved.  
Unauthorised reproduction infringes Crown copyright and may lead to prosecution or civil proceedings West Sussex County Council Licence No. 100023447





West Sussex County Council  
Infrastructure  
The Grange  
Tower Street  
Chichester  
West Sussex  
PO19 1RH

CRAWLEY BOROUGH: GOSSOPS GREEN, IFIELD,  
SOUTHGATE AND  
WEST GREEN WARDS

WAITING RESTRICTIONS

Reproduced from or based upon 2009 Ordnance Survey mapping with permission of the Controller of HMSO (c) Crown Copyright reserved.  
Unauthorised reproduction infringes Crown copyright and may lead to prosecution or civil proceedings West Sussex County Council Licence No. 100023447

TILE REF NO:  
TQ2536NES

SHEET ISSUE NO 1

SHEET ACTIVE FROM - 12/04/2010



SCALE:  
1:1250  
at A3 size



West Sussex County Council  
Infrastructure  
The Grange  
Tower Street  
Chichester  
West Sussex  
PO19 1RH

CRAWLEY BOROUGH: GOSSOPS GREEN AND  
SOUTHGATE WARDS


WAITING RESTRICTIONS

Reproduced from or based upon 2009 Ordnance Survey mapping with permission of the Controller of HMSO (c) Crown Copyright reserved.  
Unauthorised reproduction infringes Crown copyright and may lead to prosecution or civil proceedings West Sussex County Council Licence No. 100023447

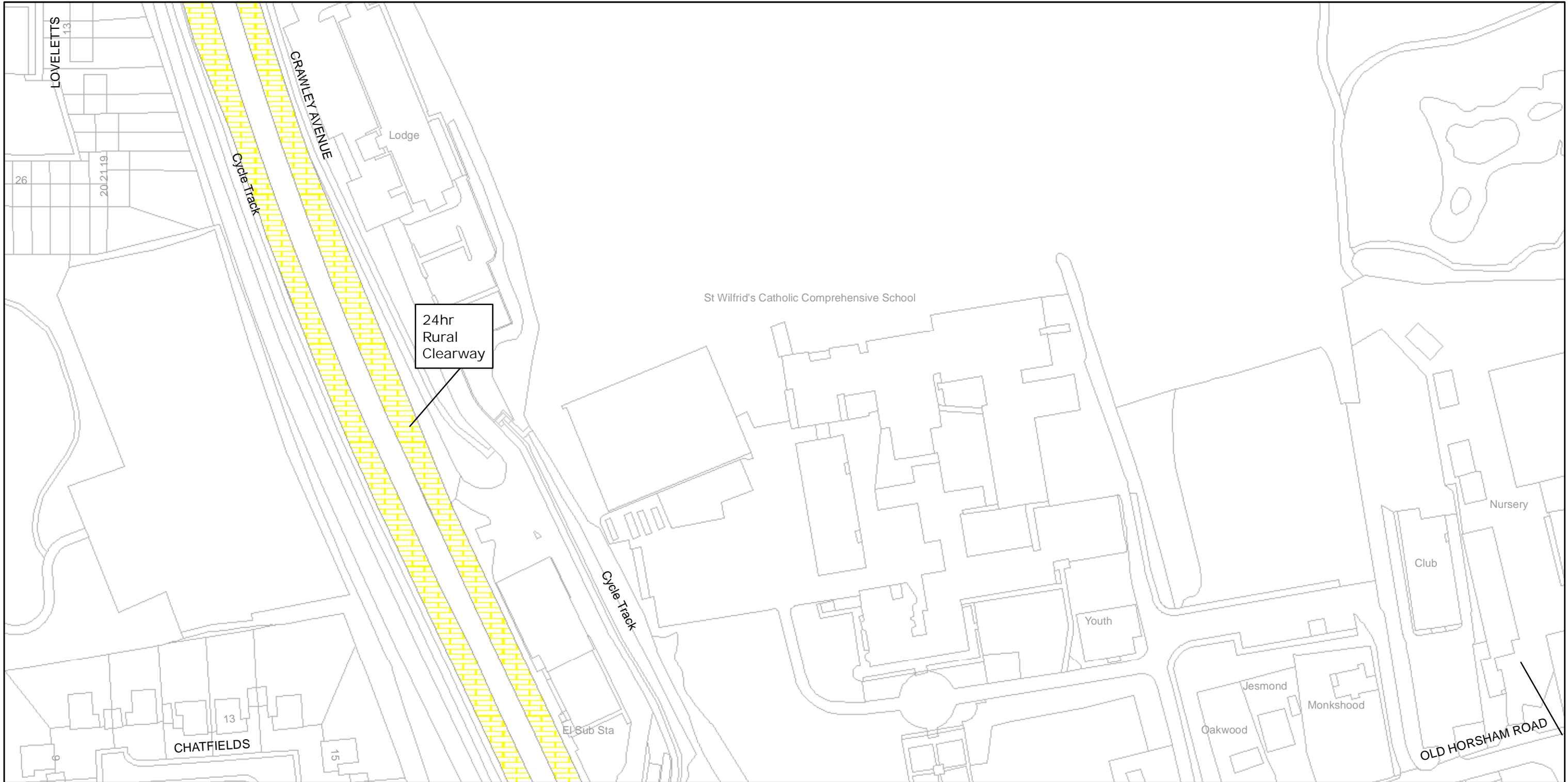
TILE REF NO:  
TQ2536SEN

SHEET ISSUE NO 1

SHEET ACTIVE FROM - 12/04/2010



SCALE:  
1:1250  
at A3 size



West Sussex County Council  
Infrastructure  
The Grange  
Tower Street  
Chichester  
West Sussex  
PO19 1RH

CRAWLEY BOROUGH: GOSSOPS GREEN AND  
SOUTHGATE WARDS

WAITING RESTRICTIONS

Reproduced from or based upon 2009 Ordnance Survey mapping with permission of the Controller of HMSO (c) Crown Copyright reserved.  
Unauthorised reproduction infringes Crown copyright and may lead to prosecution or civil proceedings West Sussex County Council Licence No. 100023447

TILE REF NO:  
TQ2536SES

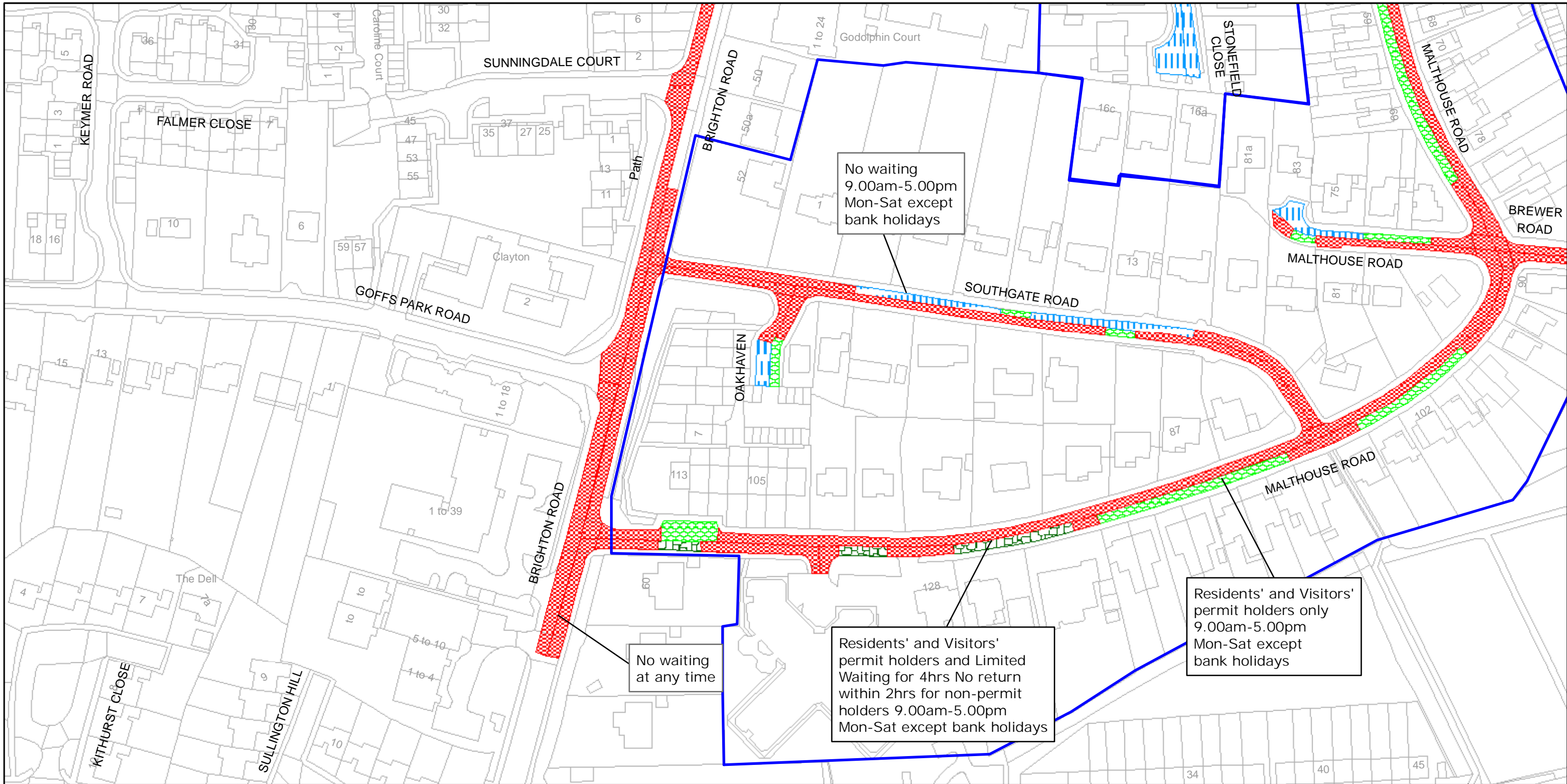
SHEET ISSUE NO 1

SHEET ACTIVE FROM - 12/04/2010



SCALE:  
1:1250  
at A3 size






West Sussex County Council  
Infrastructure  
The Grange  
Tower Street  
Chichester  
West Sussex  
PO19 1RH

CRAWLEY BOROUGH: SOUTHGATE WARD  
WAITING RESTRICTIONS

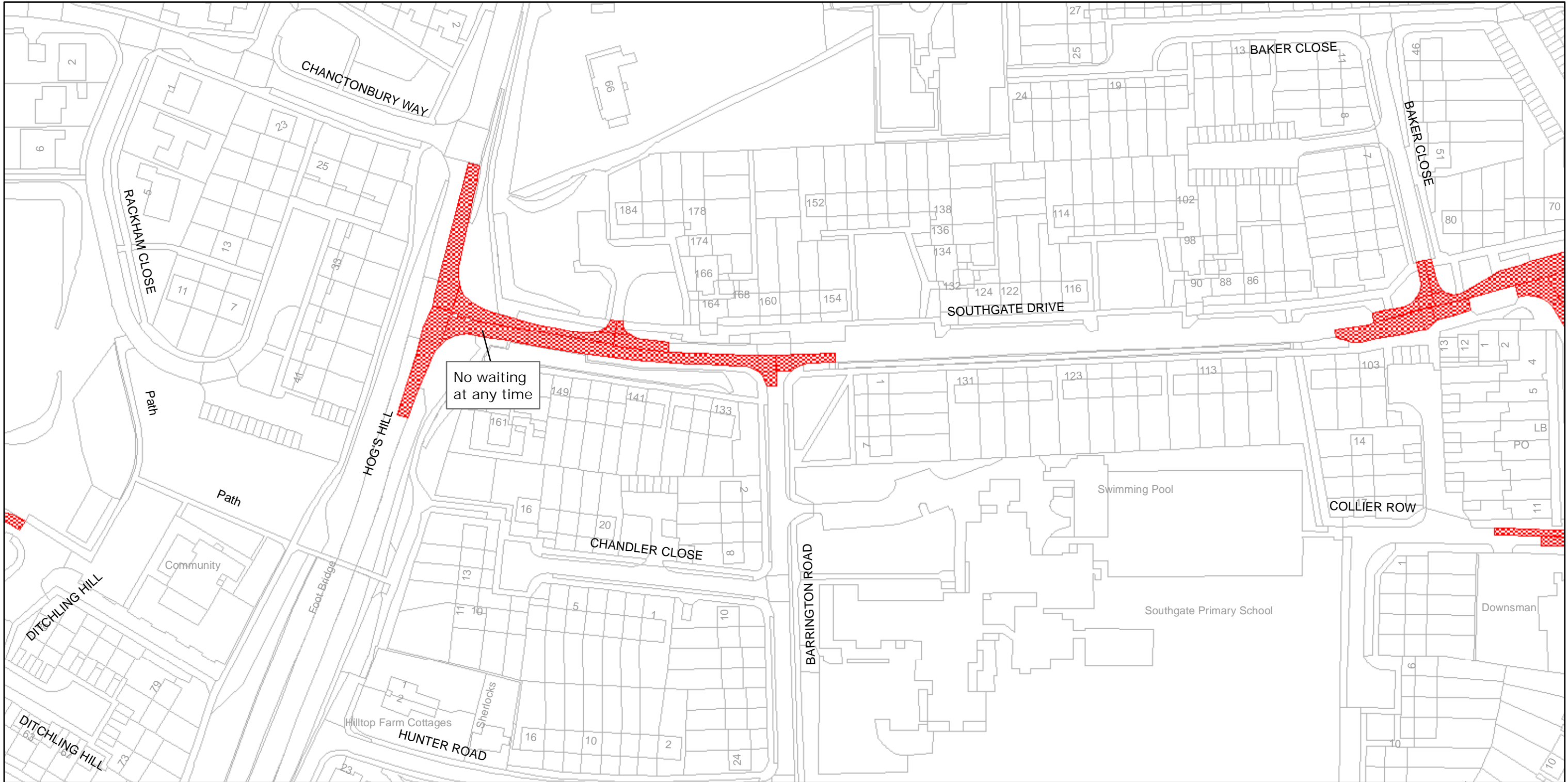
Reproduced from or based upon 2009 Ordnance Survey mapping with permission of the Controller of HMSO (c) Crown Copyright reserved.  
Unauthorised reproduction infringes Crown copyright and may lead to prosecution or civil proceedings West Sussex County Council Licence No. 100023447

TILE REF NO:  
TQ2635NEN

SHEET ISSUE NO 1  
SHEET ACTIVE FROM - 12/04/2010



SCALE:  
1:1250  
at A3 size



West Sussex County Council  
Infrastructure  
The Grange  
Tower Street  
Chichester  
West Sussex  
PO19 1RH

CRAWLEY BOROUGH: SOUTHGATE WARD


WAITING RESTRICTIONS

Reproduced from or based upon 2009 Ordnance Survey mapping with permission of the Controller of HMSO (c) Crown Copyright reserved.  
Unauthorised reproduction infringes Crown copyright and may lead to prosecution or civil proceedings West Sussex County Council Licence No. 100023447

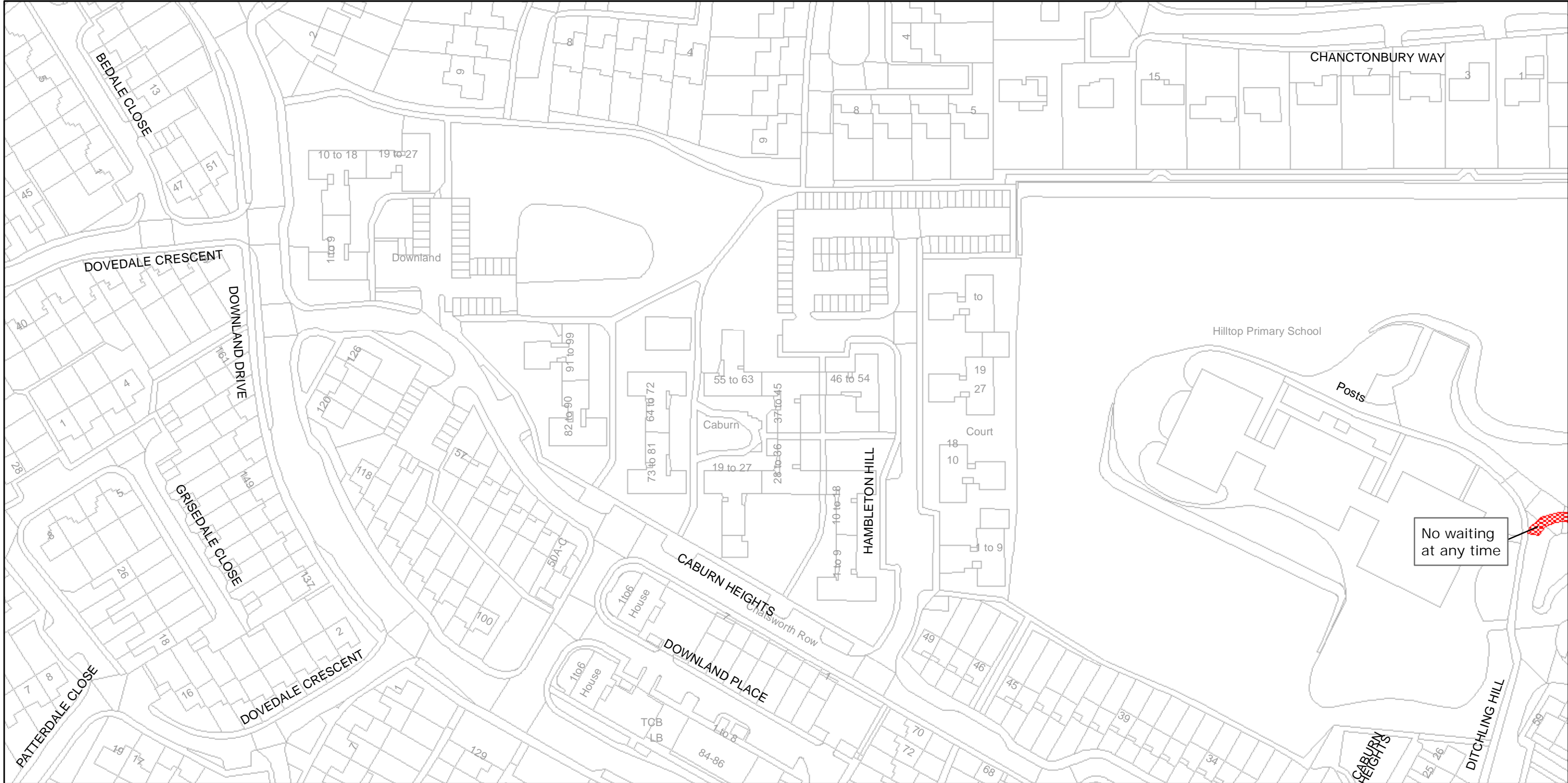
TILE REF NO:  
TQ2635NES

SHEET ISSUE NO 1

SHEET ACTIVE FROM - 12/04/2010



SCALE:  
1:1250  
at A3 size



West Sussex County Council  
Infrastructure  
The Grange  
Tower Street  
Chichester  
West Sussex  
PO19 1RH

CRAWLEY BOROUGH: SOUTHGATE WARD  
WAITING RESTRICTIONS

Reproduced from or based upon 2009 Ordnance Survey mapping with permission of the Controller of HMSO (c) Crown Copyright reserved.  
Unauthorised reproduction infringes Crown copyright and may lead to prosecution or civil proceedings West Sussex County Council Licence No. 100023447

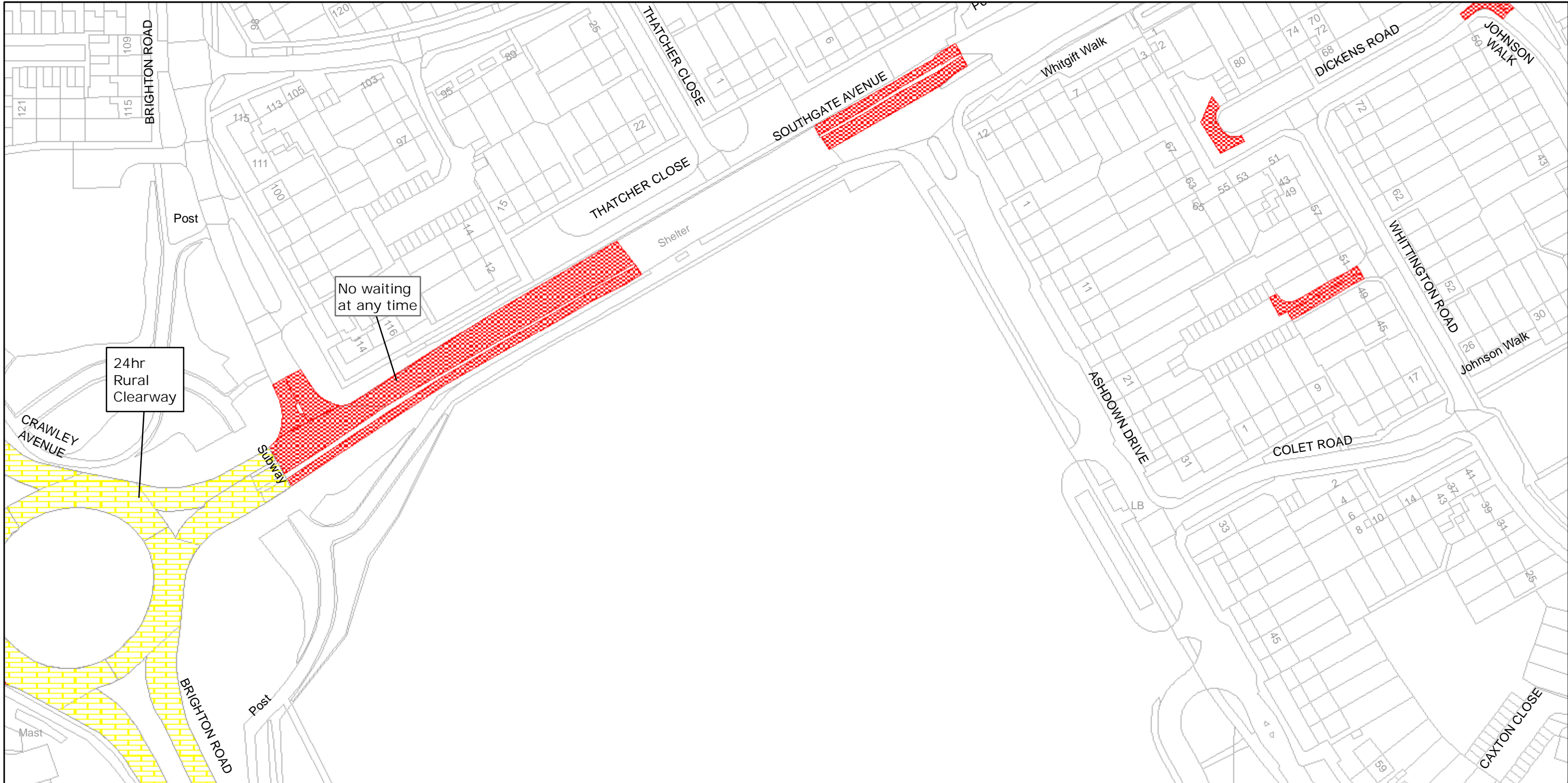
TILE REF NO:  
TQ2635NWS

SHEET ISSUE NO 1  
SHEET ACTIVE FROM - 12/04/2010



SCALE:  
1:1250  
at A3 size





West Sussex County Council  
Infrastructure  
The Grange  
Tower Street  
Chichester  
West Sussex  
PO19 1RH

CRAWLEY BOROUGH: BROADFIELD NORTH,  
BROADFIELD SOUTH, SOUTHGATE  
AND TILGATE WARDS

WAITING RESTRICTIONS

Reproduced from or based upon 2009 Ordnance Survey mapping with permission of the Controller of HMSO (c) Crown Copyright reserved.  
Unauthorised reproduction infringes Crown copyright and may lead to prosecution or civil proceedings West Sussex County Council Licence No. 100023447

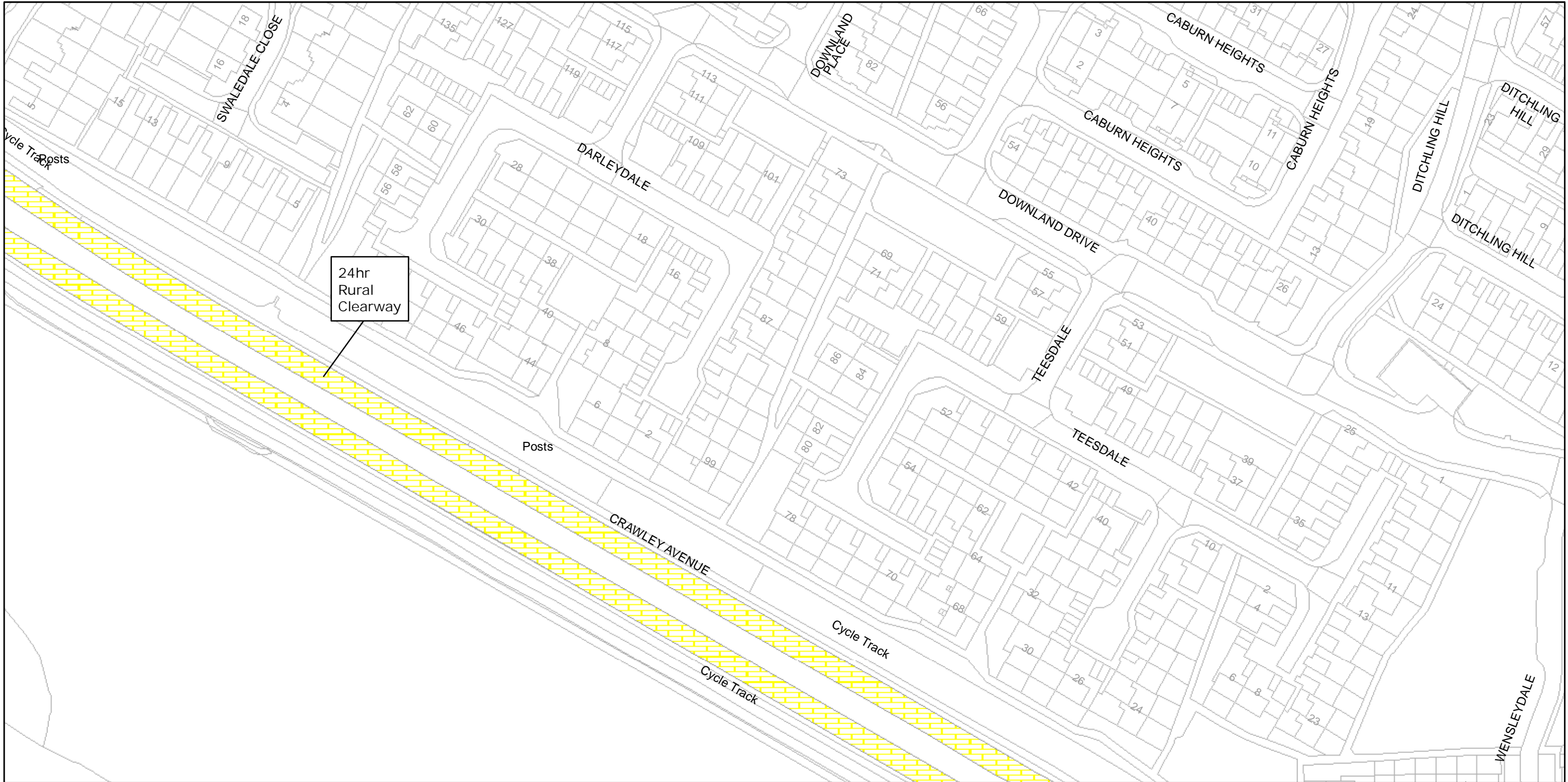
TILE REF NO:  
TQ2635SES

SHEET ISSUE NO 1

SHEET ACTIVE FROM - 12/04/2010



SCALE:  
1:1250  
at A3 size



West Sussex County Council  
Infrastructure  
The Grange  
Tower Street  
Chichester  
West Sussex  
PO19 1RH

CRAWLEY BOROUGH: BROADFIELD NORTH  
AND SOUTHGATE WARDS

WAITING RESTRICTIONS

Reproduced from or based upon 2009 Ordnance Survey mapping with permission of the Controller of HMSO (c) Crown Copyright reserved.  
Unauthorised reproduction infringes Crown copyright and may lead to prosecution or civil proceedings West Sussex County Council Licence No. 100023447

TILE REF NO:  
TQ2635SWN

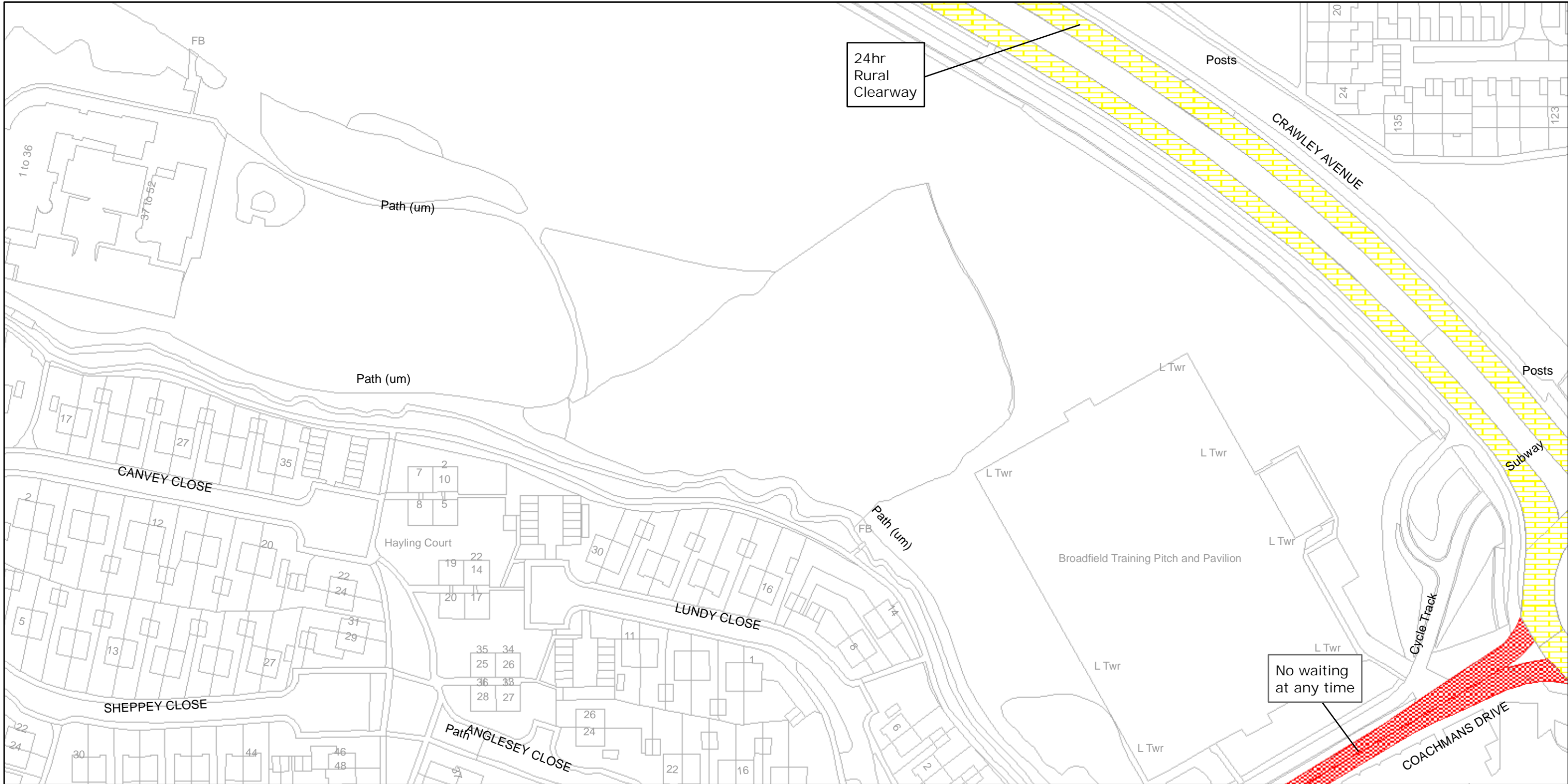
SHEET ISSUE NO 1

SHEET ACTIVE FROM - 12/04/2010



SCALE:  
1:1250  
at A3 size





West Sussex County Council  
Infrastructure  
The Grange  
Tower Street  
Chichester  
West Sussex  
PO19 1RH

CRAWLEY BOROUGH: BROADFIELD NORTH  
BROADFIELD SOUTH AND  
SOUTHGATE WARDS

WAITING RESTRICTIONS

Reproduced from or based upon 2009 Ordnance Survey mapping with permission of the Controller of HMSO (c) Crown Copyright reserved.  
Unauthorised reproduction infringes Crown copyright and may lead to prosecution or civil proceedings West Sussex County Council Licence No. 100023447

TILE REF NO:  
TQ2635SWS

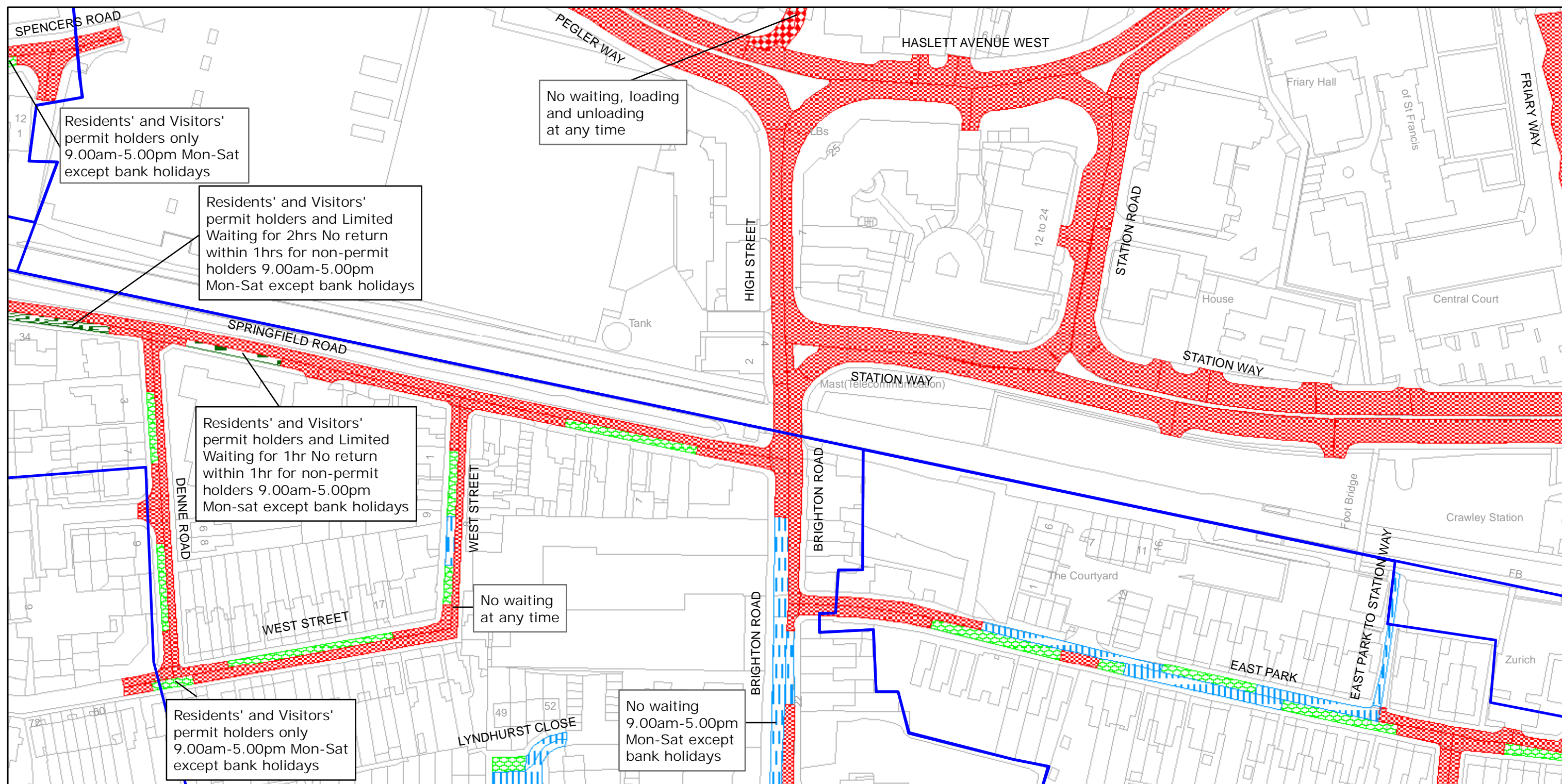
SHEET ISSUE NO 1

SHEET ACTIVE FROM - 12/04/2010



SCALE:  
1:1250  
at A3 size





West Sussex County Council  
Infrastructure  
The Grange  
Tower Street  
Chichester  
West Sussex  
PO19 1RH

CRAWLEY BOROUGH: NORTHGATE, SOUTHGATE  
AND WEST GREEN WARDS

WAITING RESTRICTIONS

Reproduced from or based upon 2009 Ordnance Survey mapping with permission of the Controller of HMSO (c) Crown Copyright reserved.  
Unauthorised reproduction infringes Crown copyright and may lead to prosecution or civil proceedings West Sussex County Council Licence No. 100023447

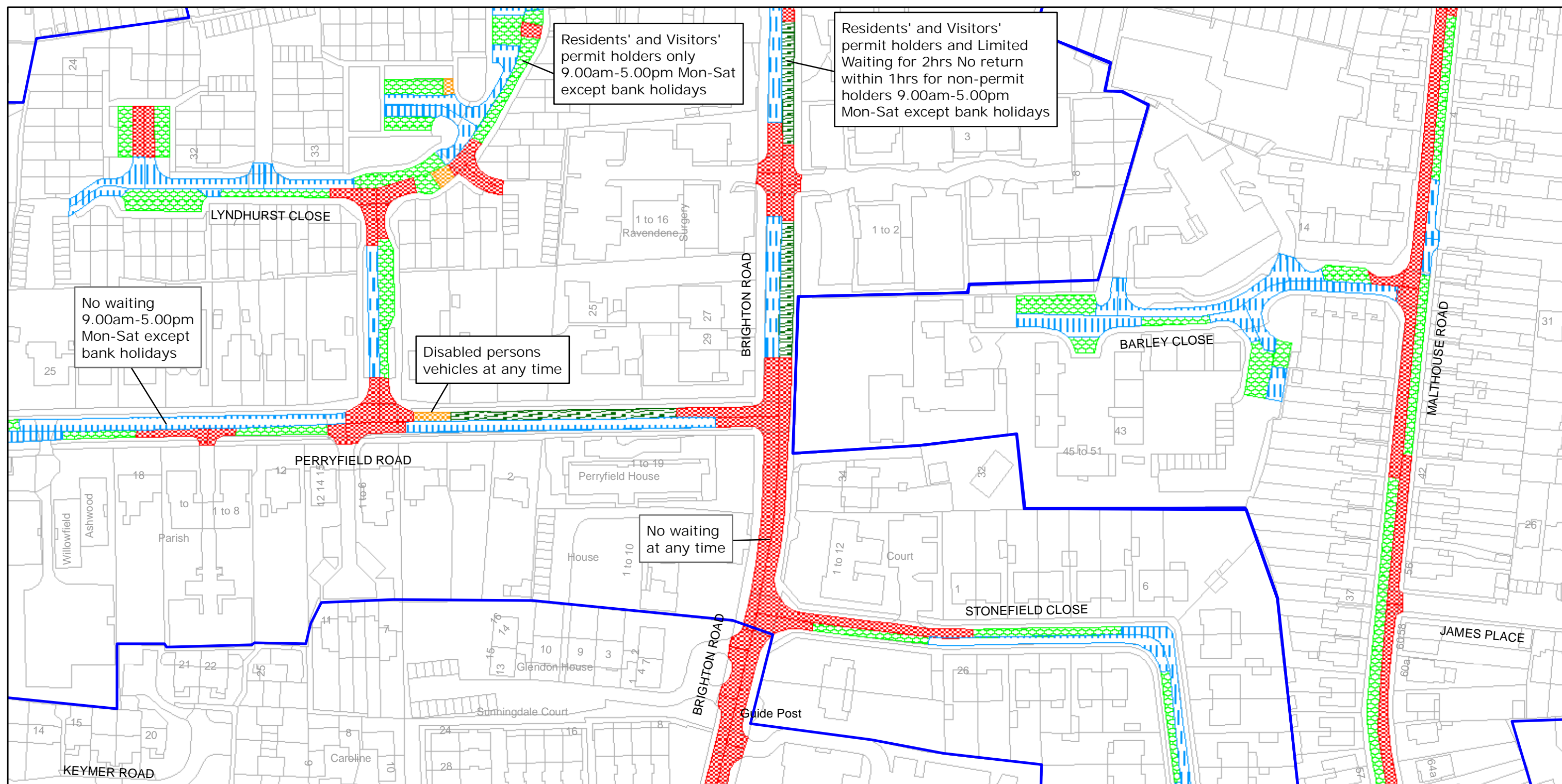
TILE REF NO:  
TQ2636SEN

SHEET ISSUE NO 1

SHEET ACTIVE FROM - 12/04/2010



SCALE:  
1:1250  
at A3 size



West Sussex County Council  
Infrastructure  
The Grange  
Tower Street  
Chichester  
West Sussex  
PO19 1RH

# CRAWLEY BOROUGH: SOUTHGATE WARD WAITING RESTRICTIONS

Reproduced from or based upon 2009 Ordnance Survey mapping with permission of the Controller of HMSO (c) Crown Copyright reserved.  
Unauthorised reproduction infringes Crown copyright and may lead to prosecution or civil proceedings West Sussex County Council Licence No. 100023447

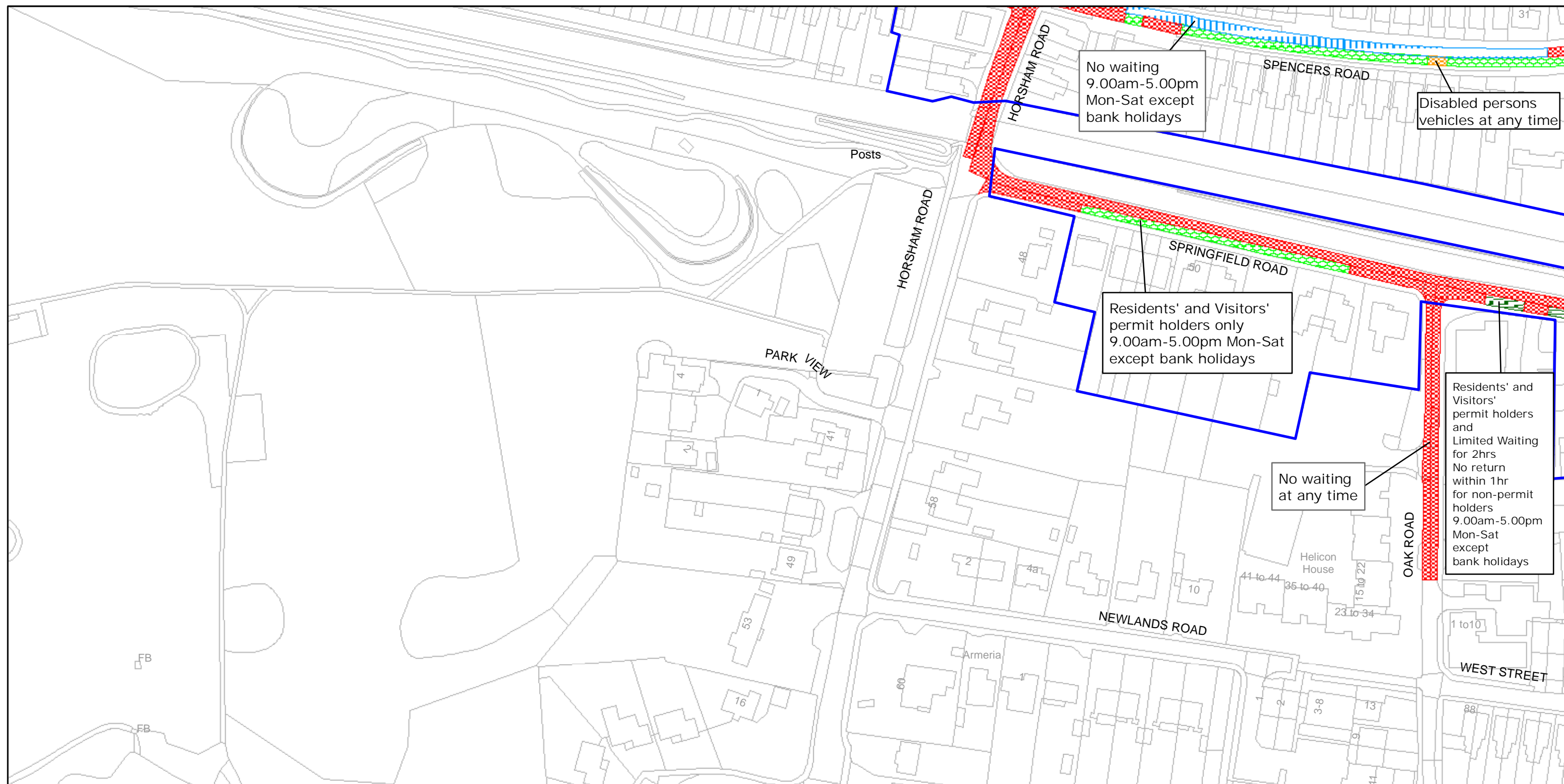
TILE REF NO:  
TQ2636SES

SHEET ISSUE NO 1  
SHEET ACTIVE FROM - 12/04/2010



SCALE:  
1:1250  
at A3 size





West Sussex County Council  
Infrastructure  
The Grange  
Tower Street  
Chichester  
West Sussex  
PO19 1RH

CRAWLEY BOROUGH: SOUTHGATE AND  
WEST GREEN WARDS

WAITING RESTRICTIONS

Reproduced from or based upon 2009 Ordnance Survey mapping with permission of the Controller of HMSO (c) Crown Copyright reserved.  
Unauthorised reproduction infringes Crown copyright and may lead to prosecution or civil proceedings West Sussex County Council Licence No. 100023447

TILE REF NO:  
TQ2636SWN

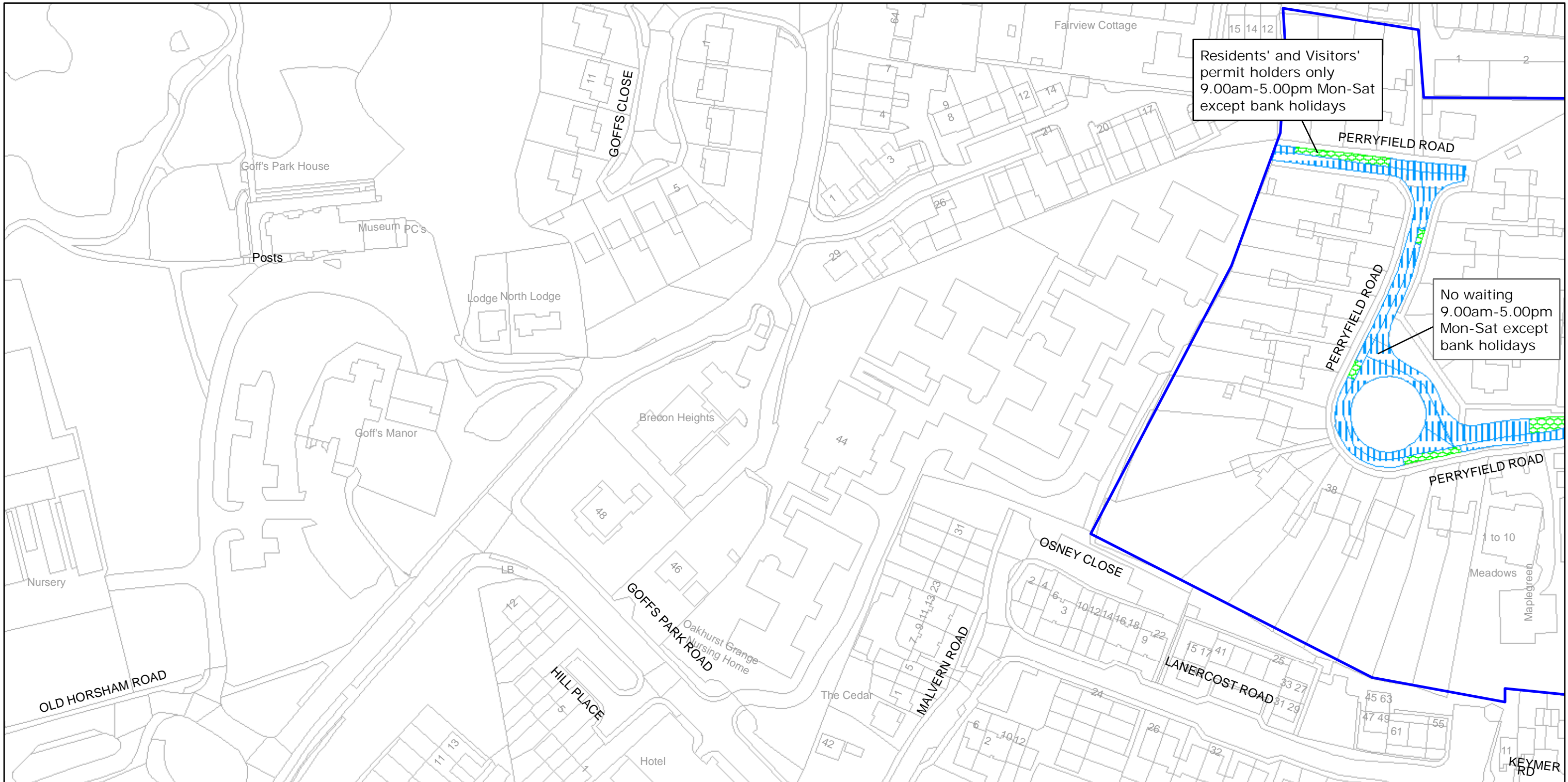
SHEET ISSUE NO 1

SHEET ACTIVE FROM - 12/04/2010



SCALE:  
1:1250  
at A3 size





West Sussex County Council  
Infrastructure  
The Grange  
Tower Street  
Chichester  
West Sussex  
PO19 1RH

CRAWLEY BOROUGH: SOUTHGATE WARD  
WAITING RESTRICTIONS

Reproduced from or based upon 2009 Ordnance Survey mapping with permission of the Controller of HMSO (c) Crown Copyright reserved.  
Unauthorised reproduction infringes Crown copyright and may lead to prosecution or civil proceedings West Sussex County Council Licence No. 100023447

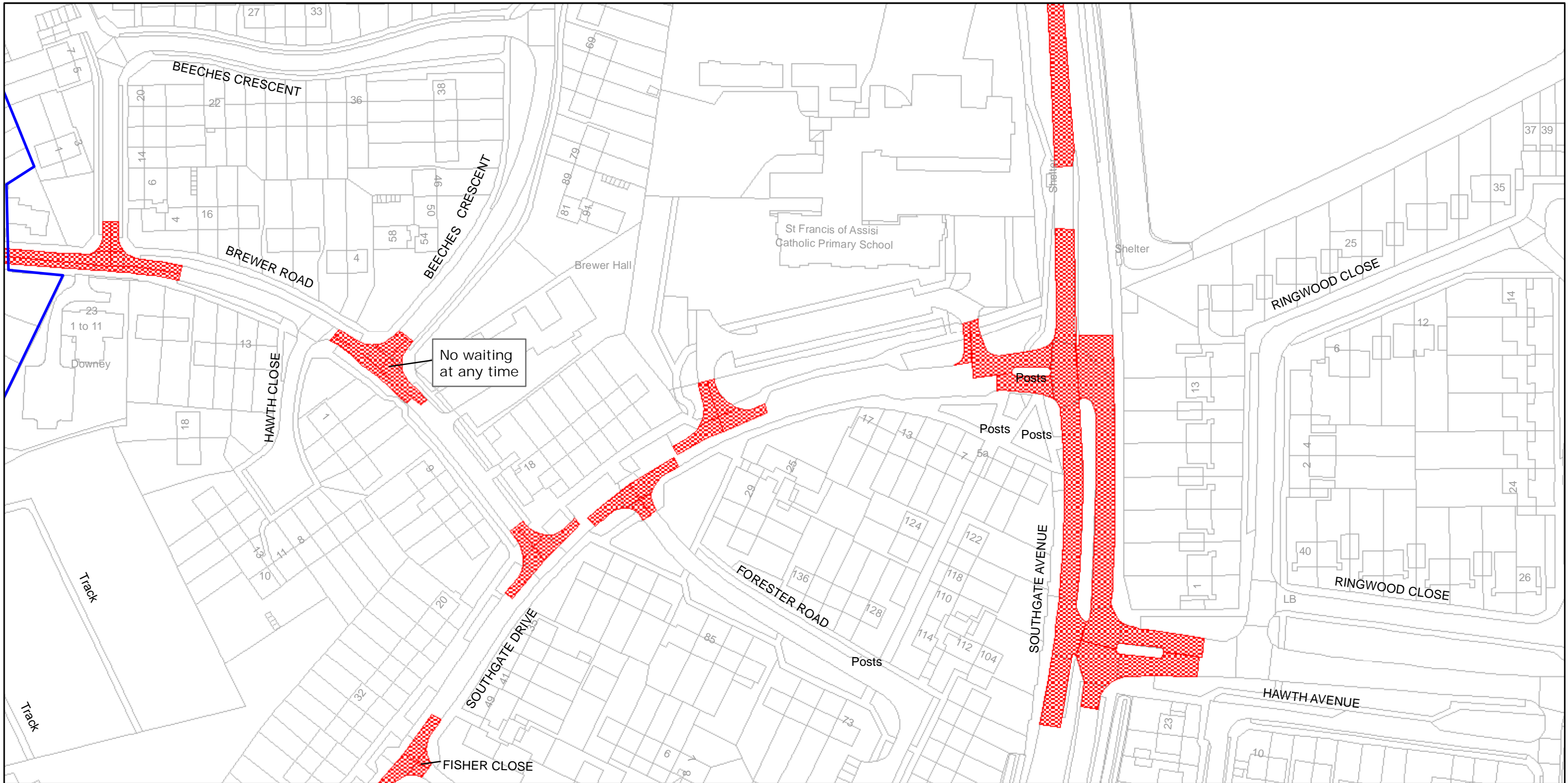
TILE REF NO:  
TQ2636SWS

SHEET ISSUE NO 1

SHEET ACTIVE FROM - 12/04/2010



SCALE:  
1:1250  
at A3 size



West Sussex County Council  
Infrastructure  
The Grange  
Tower Street  
Chichester  
West Sussex  
PO19 1RH

CRAWLEY BOROUGH: FURNACE GREEN, SOUTHGATE  
AND TILGATE WARDS

WAITING RESTRICTIONS

Reproduced from or based upon 2009 Ordnance Survey mapping with permission of the Controller of HMSO (c) Crown Copyright reserved.  
Unauthorised reproduction infringes Crown copyright and may lead to prosecution or civil proceedings West Sussex County Council Licence No. 100023447

TILE REF NO:  
TQ2735NWN

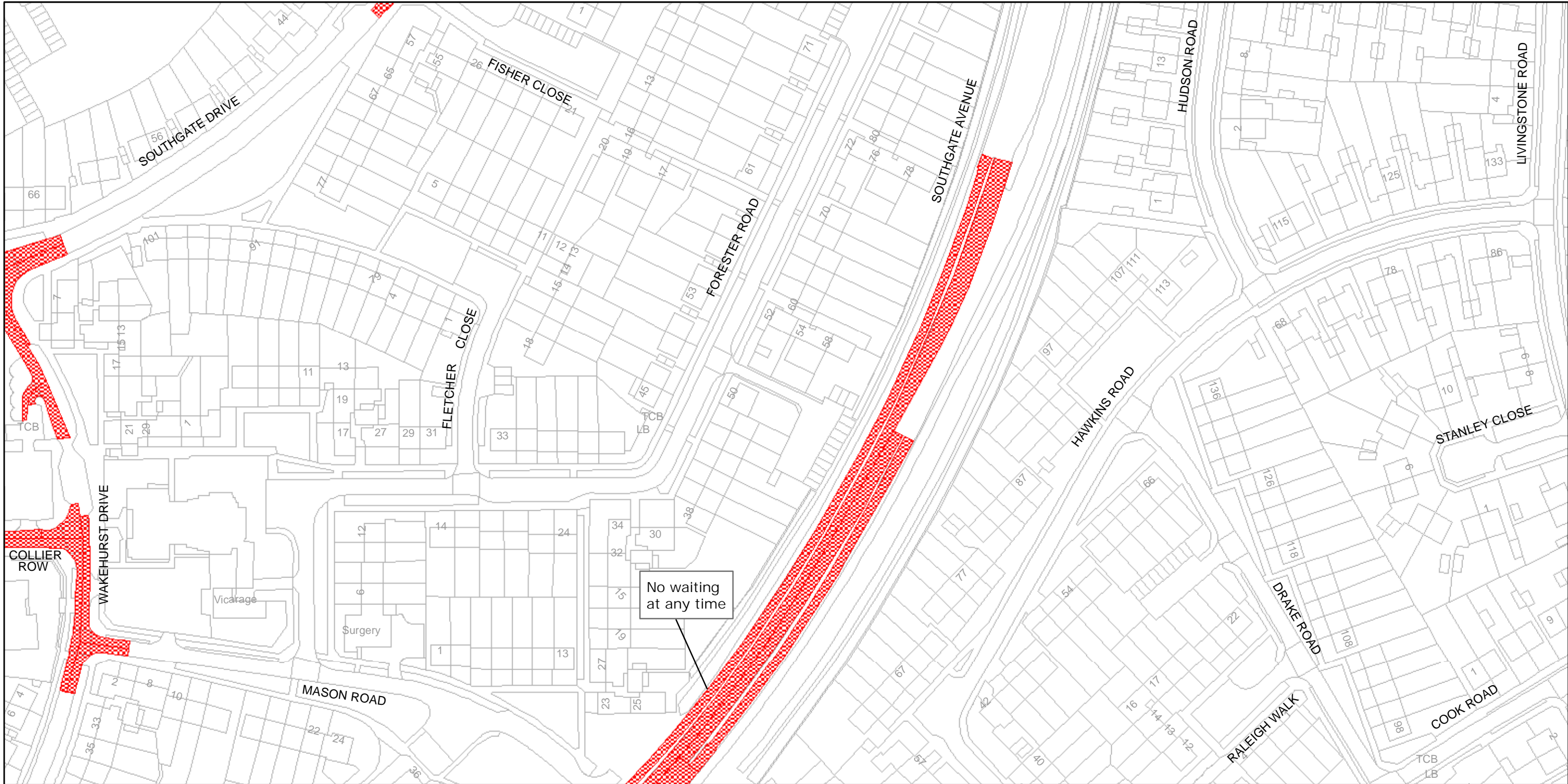
SHEET ISSUE NO 1

SHEET ACTIVE FROM - 12/04/2010



SCALE:  
1:1250  
at A3 size





No waiting  
at any time



West Sussex County Council  
Infrastructure  
The Grange  
Tower Street  
Chichester  
West Sussex  
PO19 1RH

Reproduced from or based upon 2009 Ordnance Survey mapping with permission of the Controller of HMSO (c) Crown Copyright reserved.  
Unauthorised reproduction infringes Crown copyright and may lead to prosecution or civil proceedings West Sussex County Council Licence No. 100023447

CRAWLEY BOROUGH: SOUTHGATE AND  
TILGATE WARDS

WAITING RESTRICTIONS

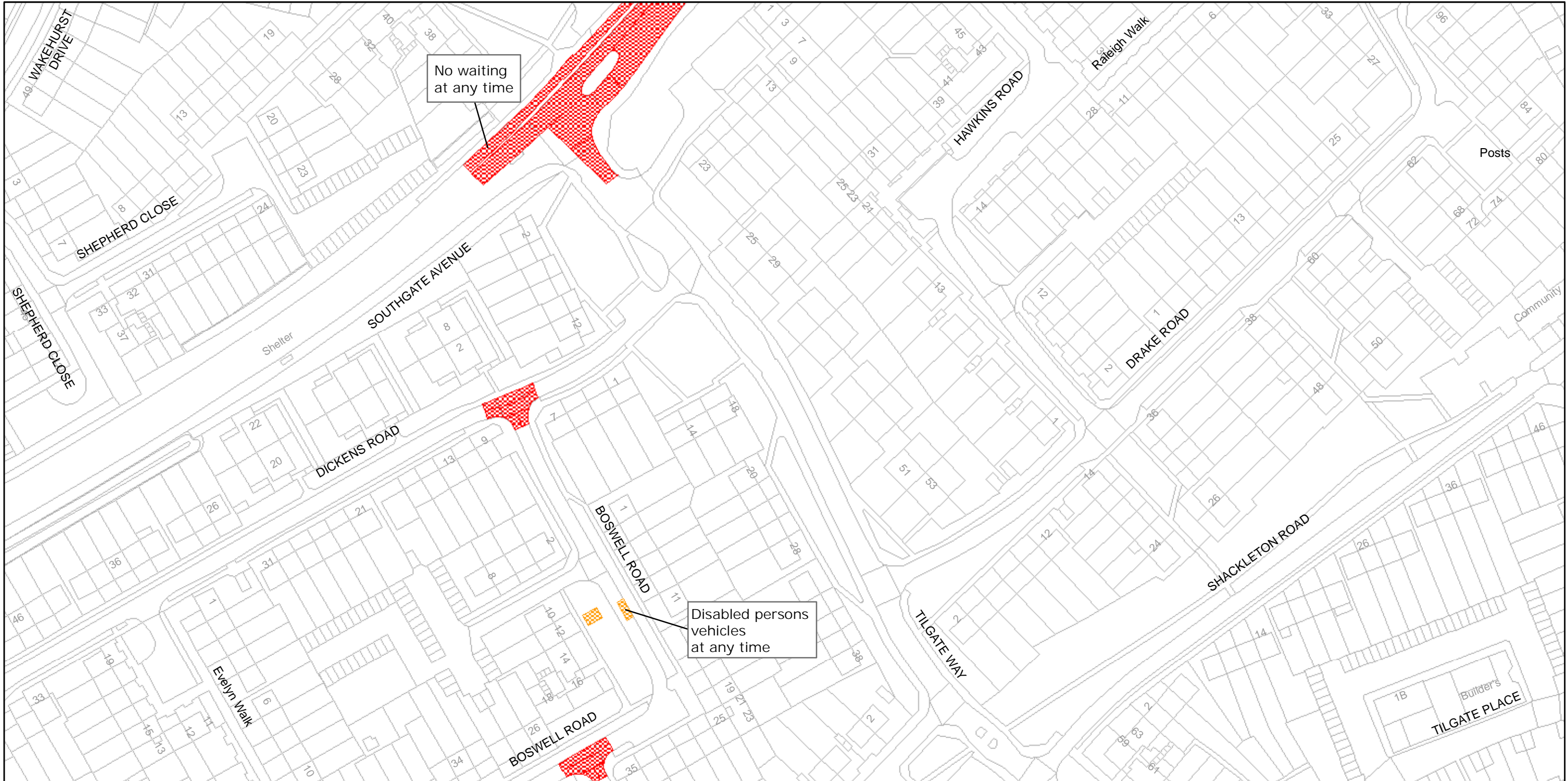
TILE REF NO:  
TQ2735NWS

SHEET ISSUE NO 1  
SHEET ACTIVE FROM - 12/04/2010



SCALE:  
1:1250  
at A3 size





West Sussex County Council  
Infrastructure  
The Grange  
Tower Street  
Chichester  
West Sussex  
PO19 1RH

CRAWLEY BOROUGH: SOUTHGATE AND  
TILGATE WARD


WAITING RESTRICTIONS

Reproduced from or based upon 2009 Ordnance Survey mapping with permission of the Controller of HMSO (c) Crown Copyright reserved.  
Unauthorised reproduction infringes Crown copyright and may lead to prosecution or civil proceedings West Sussex County Council Licence No. 100023447

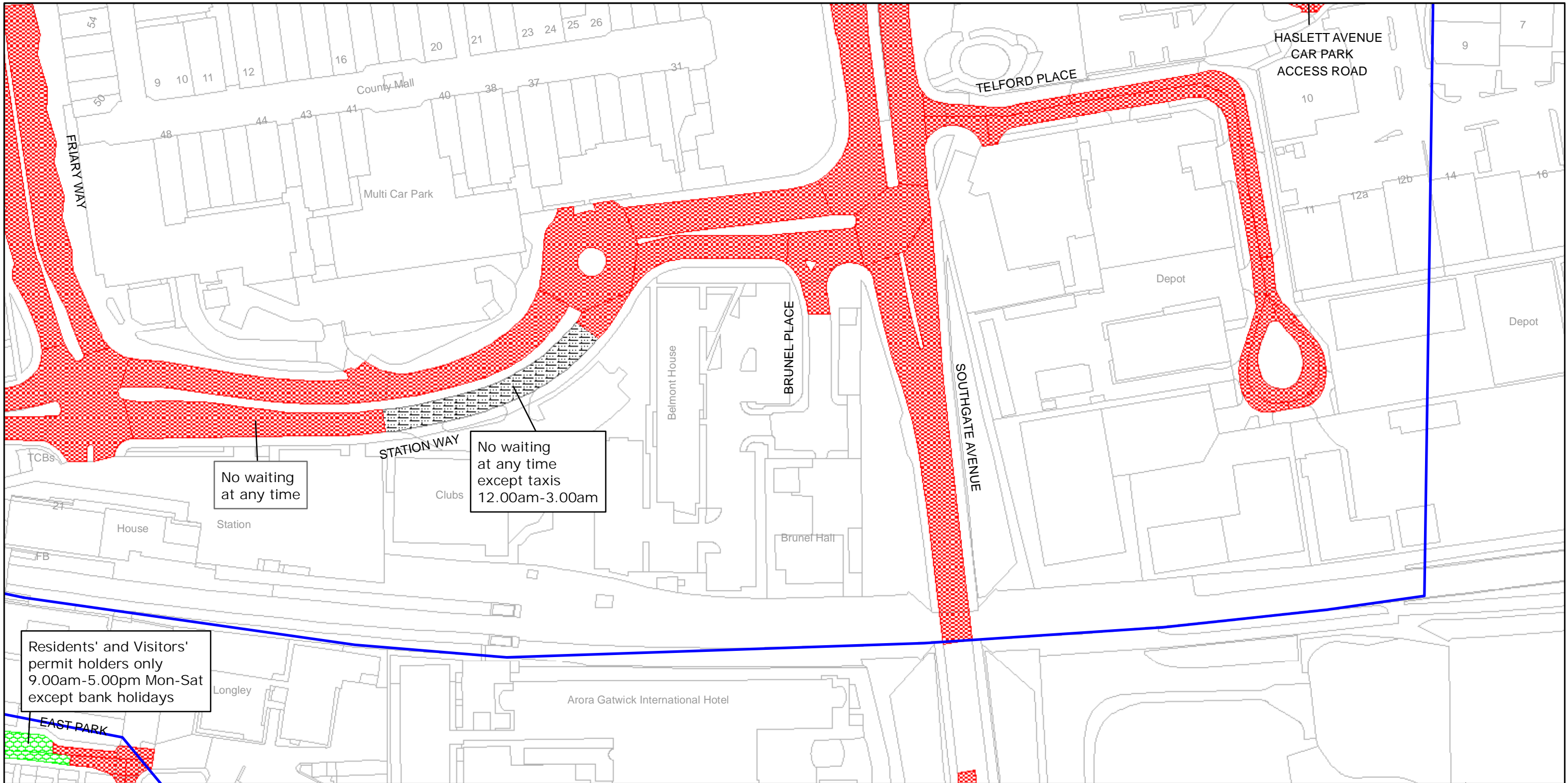
TILE REF NO:  
TQ2735SWN

SHEET ISSUE NO 1

SHEET ACTIVE FROM - 12/04/2010



SCALE:  
1:1250  
at A3 size



West Sussex County Council  
Infrastructure  
The Grange  
Tower Street  
Chichester  
West Sussex  
PO19 1RH


CRAWLEY BOROUGH: FURNACE GREEN, NORTHGATE,  
SOUTHGATE AND THREE BRIDGES WARDS  
WAITING RESTRICTIONS

Reproduced from or based upon 2009 Ordnance Survey mapping with permission of the Controller of HMSO (c) Crown Copyright reserved.  
Unauthorised reproduction infringes Crown copyright and may lead to prosecution or civil proceedings West Sussex County Council Licence No. 100023447

TILE REF NO:  
TQ2736SWN

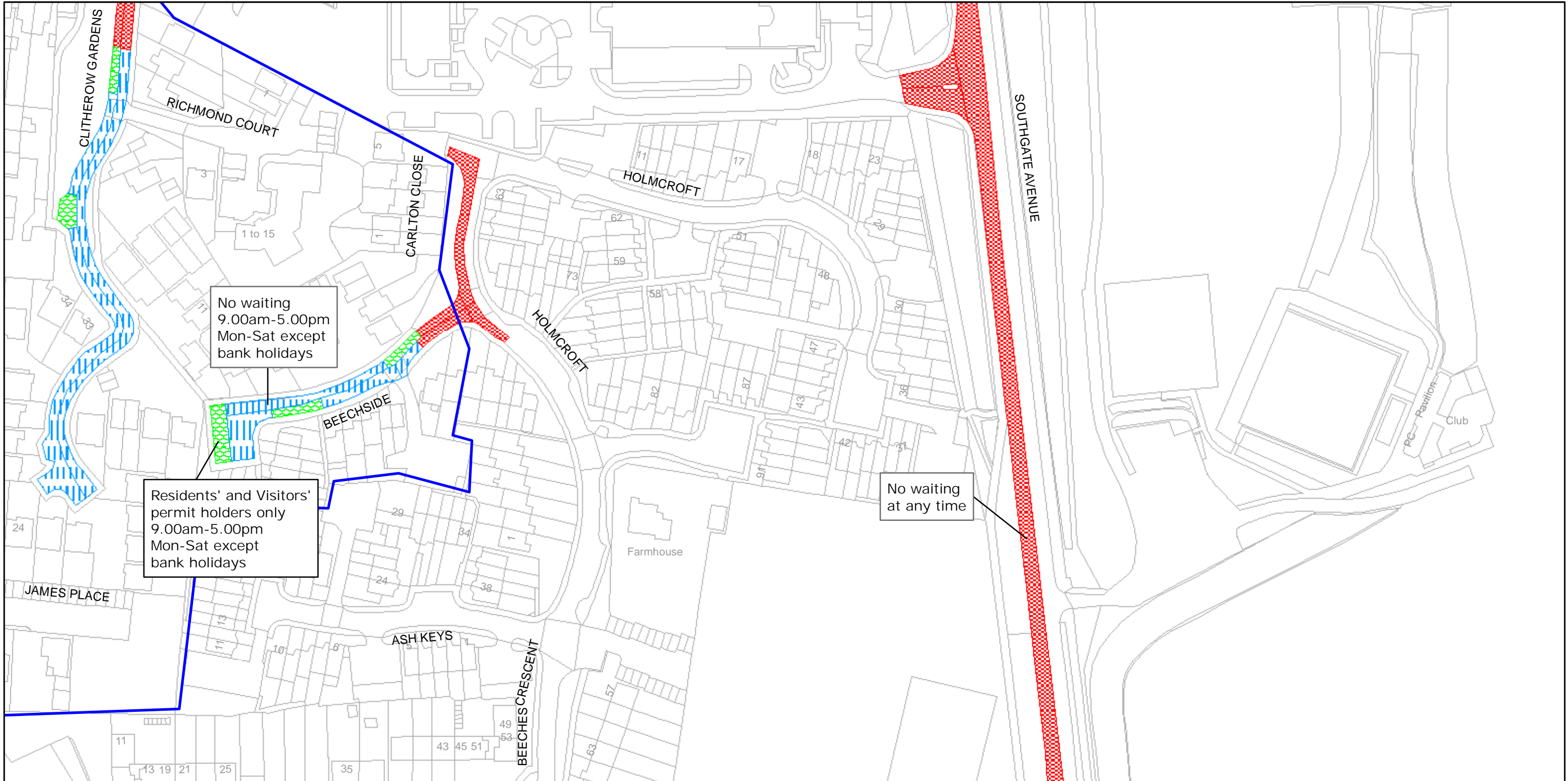
SHEET ISSUE NO 1

SHEET ACTIVE FROM - 12/04/2010



SCALE:  
1:1250  
at A3 size





West Sussex County Council  
Infrastructure  
The Grange  
Tower Street  
Chichester  
West Sussex  
PO19 1RH

CRAWLEY BOROUGH: FURNACE GREEN AND  
SOUTHGATE WARDS


WAITING RESTRICTIONS

Reproduced from or based upon 2009 Ordnance Survey mapping with permission of the Controller of HMSO (c) Crown Copyright reserved.  
Unauthorised reproduction infringes Crown copyright and may lead to prosecution or civil proceedings West Sussex County Council Licence No. 100023447

TILE REF NO:  
TQ2736SWS

SHEET ISSUE NO 1

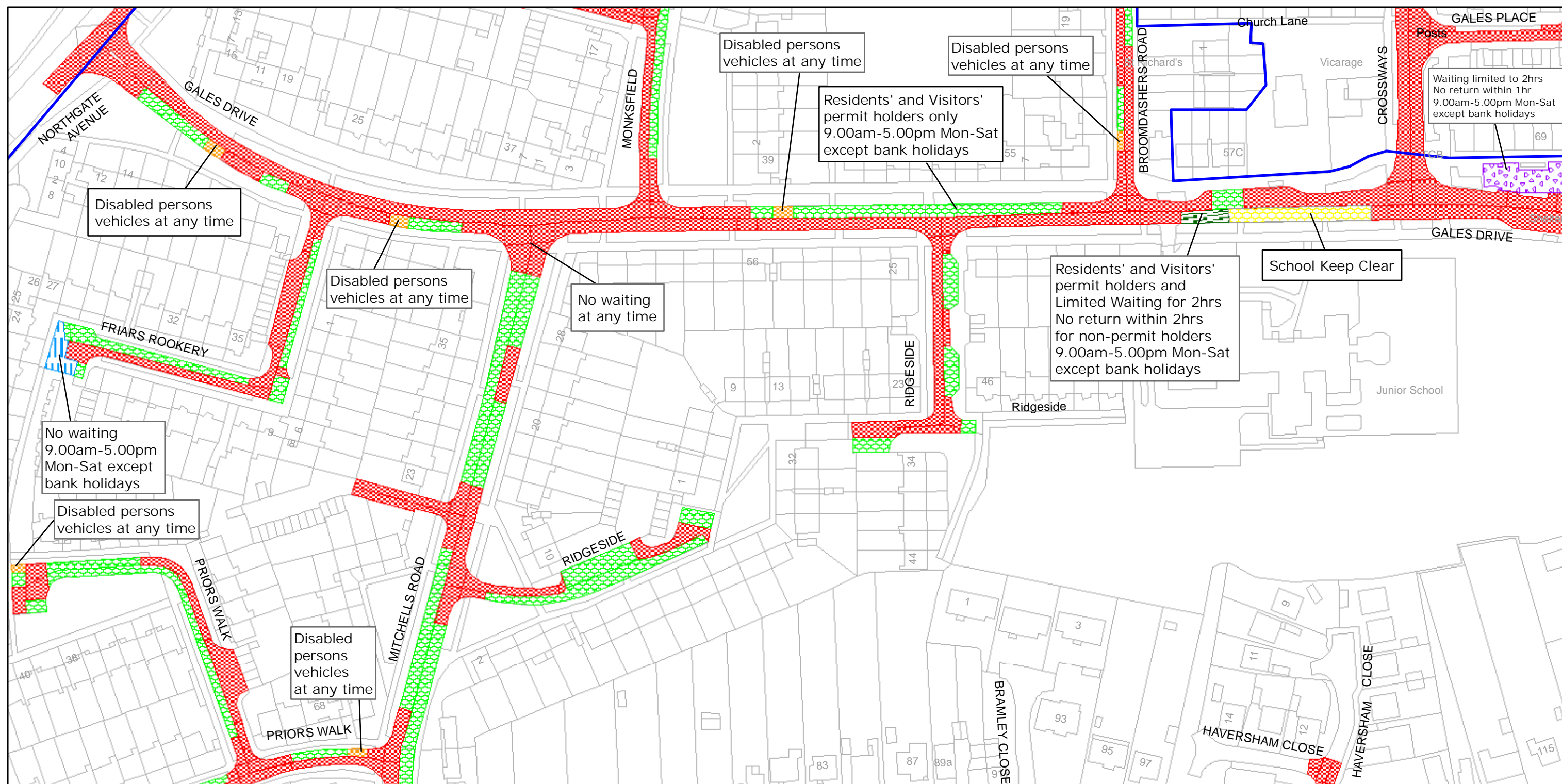
SHEET ACTIVE FROM - 12/04/2010



SCALE:  
1:1250  
at A3 size



## THREE BRIDGES



West Sussex County Council  
Infrastructure  
The Grange  
Tower Street  
Chichester  
West Sussex  
PO19 1RH

CRAWLEY BOROUGH: NORTHGATE AND  
THREE BRIDGES WARDS

WAITING RESTRICTIONS

Reproduced from or based upon 2009 Ordnance Survey mapping with permission of the Controller of HMSO (c) Crown Copyright reserved.  
Unauthorised reproduction infringes Crown copyright and may lead to prosecution or civil proceedings West Sussex County Council Licence No. 100023447

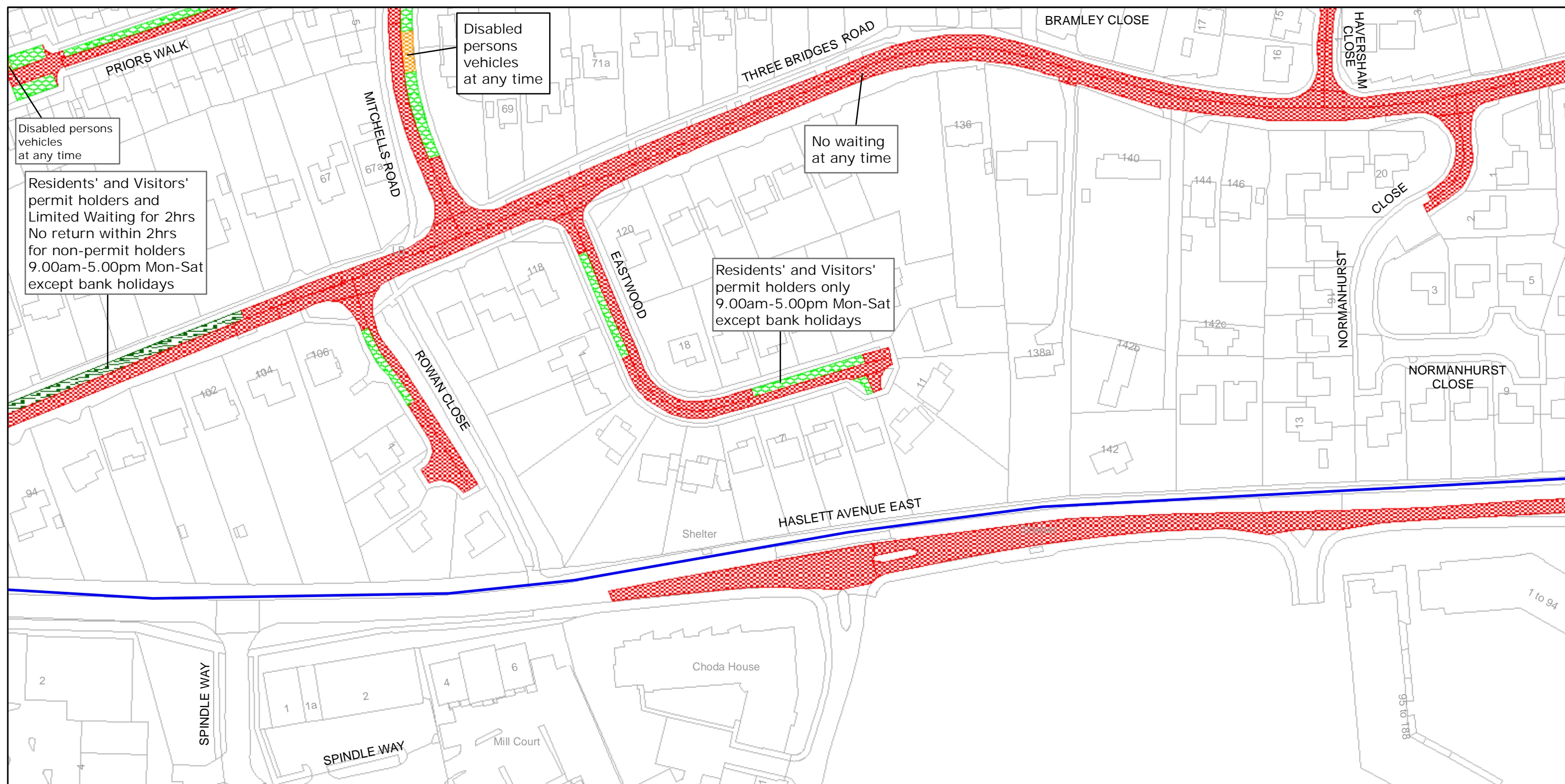
TILE REF NO:  
TQ2736NEN

SHEET ISSUE NO 1

SHEET ACTIVE FROM - 12/04/2010



SCALE:  
1:1250  
at A3 size



West Sussex County Council  
Infrastructure  
The Grange  
Tower Street  
Chichester  
West Sussex  
PO19 1RH


# CRAWLEY BOROUGH: THREE BRIDGES WARD WAITING RESTRICTIONS

Reproduced from or based upon 2009 Ordnance Survey mapping with permission of the Controller of HMSO (c) Crown Copyright reserved.  
Unauthorised reproduction infringes Crown copyright and may lead to prosecution or civil proceedings West Sussex County Council Licence No. 100023447

TILE REF NO:  
TQ2736NES

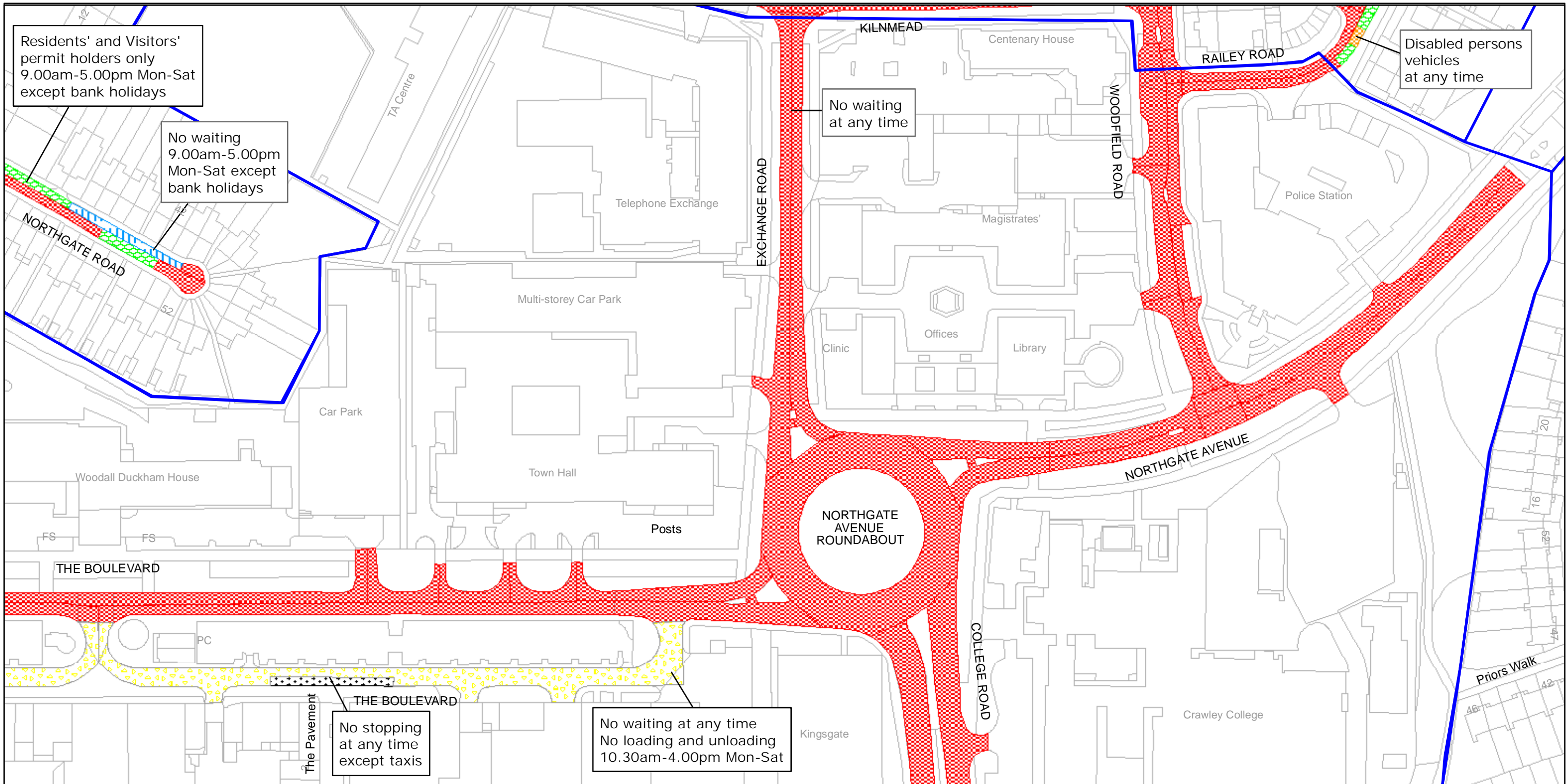
SHEET ISSUE NO 1

SHEET ACTIVE FROM - 12/04/2010



SCALE:  
1:1250  
at A3 size





West Sussex County Council  
Infrastructure  
The Grange  
Tower Street  
Chichester  
West Sussex  
PO19 1RH

CRAWLEY BOROUGH: NORTHGATE AND  
THREE BRIDGES WARD

WAITING RESTRICTIONS

Reproduced from or based upon 2009 Ordnance Survey mapping with permission of the Controller of HMSO (c) Crown Copyright reserved.  
Unauthorised reproduction infringes Crown copyright and may lead to prosecution or civil proceedings West Sussex County Council Licence No. 100023447

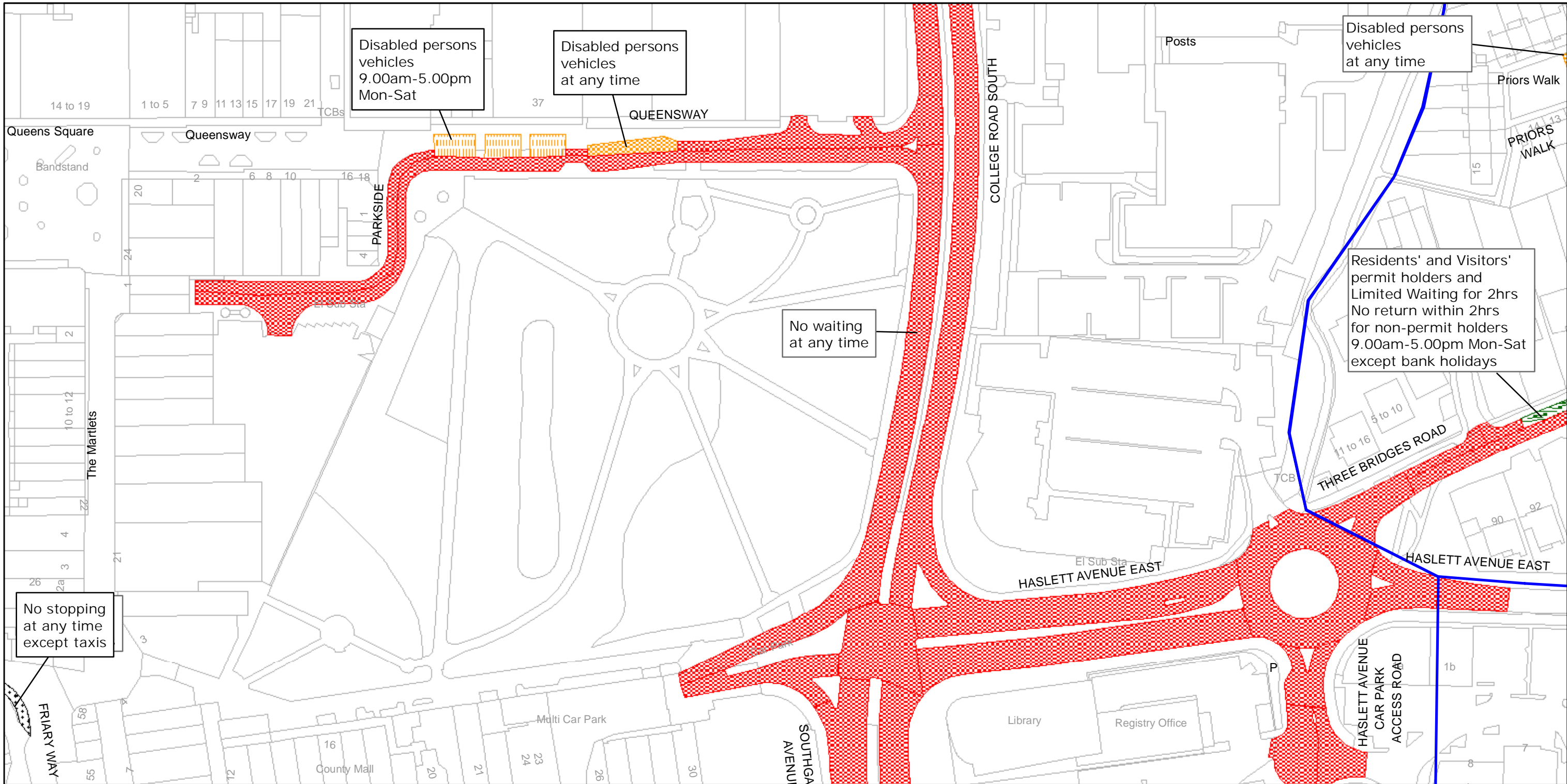
TILE REF NO:  
TQ2736NWN

SHEET ISSUE NO 1

SHEET ACTIVE FROM - 12/04/2010



SCALE:  
1:1250  
at A3 size



West Sussex County Council  
Infrastructure  
The Grange  
Tower Street  
Chichester  
West Sussex  
PO19 1RH

CRAWLEY BOROUGH: NORTHGATE AND  
THREE BRIDGES WARD

WAITING RESTRICTIONS

Reproduced from or based upon 2009 Ordnance Survey mapping with permission of the Controller of HMSO (c) Crown Copyright reserved.  
Unauthorised reproduction infringes Crown copyright and may lead to prosecution or civil proceedings West Sussex County Council Licence No. 100023447

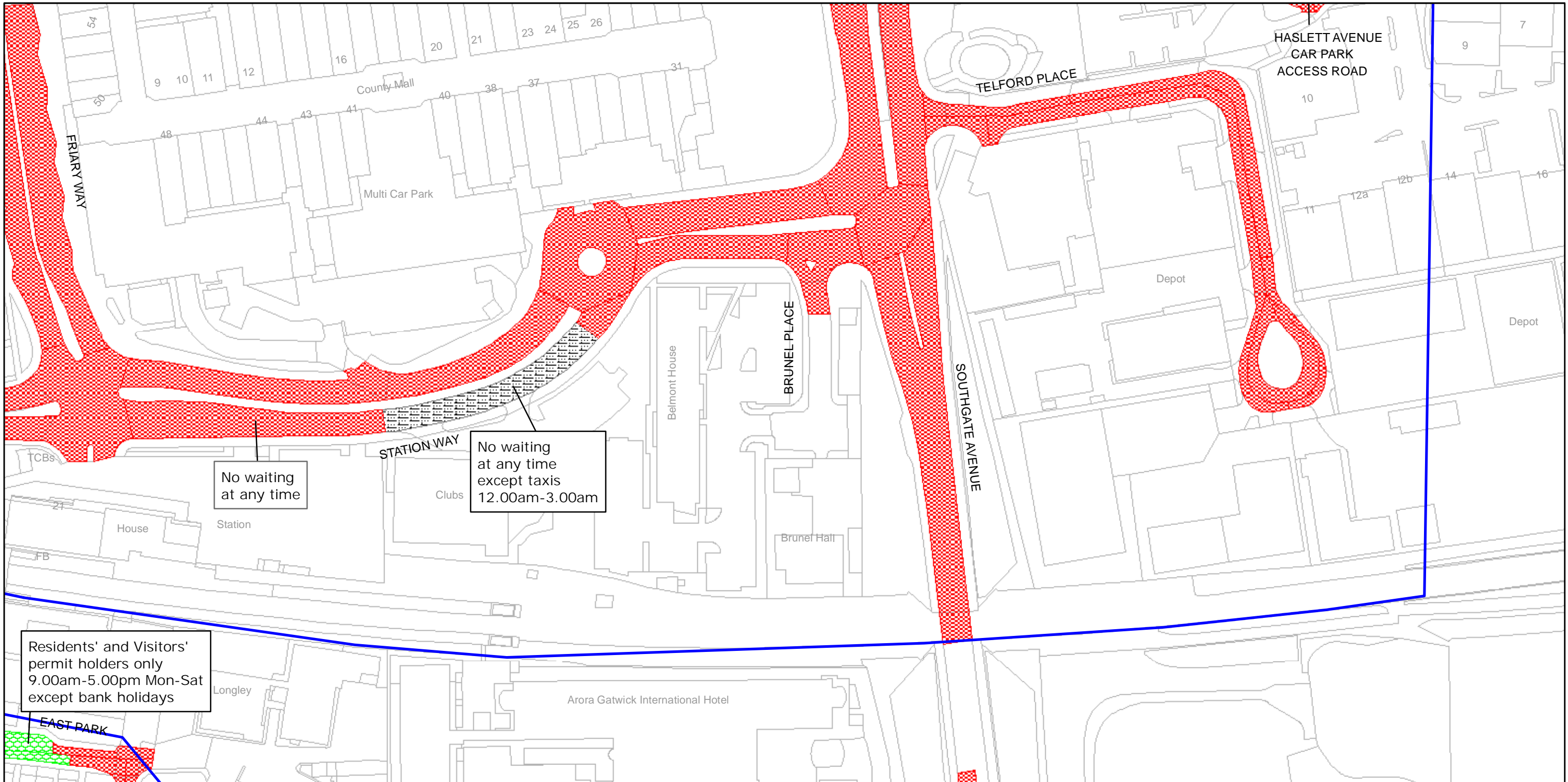
TILE REF NO:  
TQ2736NWS

SHEET ISSUE NO 1

SHEET ACTIVE FROM - 12/04/2010

±

SCALE:  
1:1250  
at A3 size



West Sussex County Council  
Infrastructure  
The Grange  
Tower Street  
Chichester  
West Sussex  
PO19 1RH

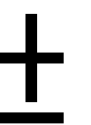
CRAWLEY BOROUGH: FURNACE GREEN, NORTHGATE,  
SOUTHGATE AND THREE BRIDGES WARDS  
WAITING RESTRICTIONS

Reproduced from or based upon 2009 Ordnance Survey mapping with permission of the Controller of HMSO (c) Crown Copyright reserved.  
Unauthorised reproduction infringes Crown copyright and may lead to prosecution or civil proceedings West Sussex County Council Licence No. 100023447

TILE REF NO:  
TQ2736SWN

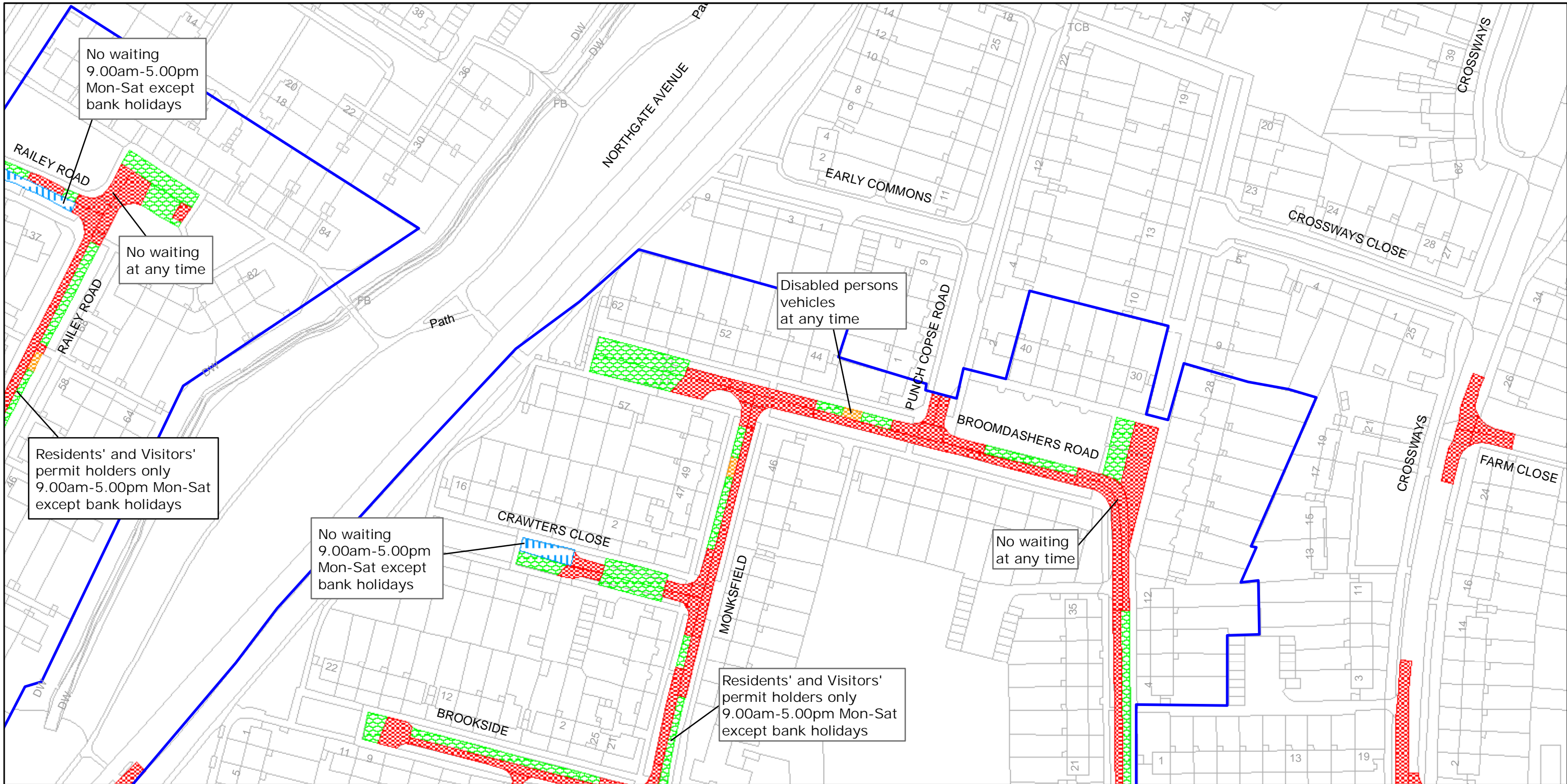
SHEET ISSUE NO 1

SHEET ACTIVE FROM - 12/04/2010



SCALE:  
1:1250  
at A3 size





West Sussex County Council  
Infrastructure  
The Grange  
Tower Street  
Chichester  
West Sussex  
PO19 1RH

CRAWLEY BOROUGH: NORTHGATE AND  
THREE BRIDGES WARDS

WAITING RESTRICTIONS

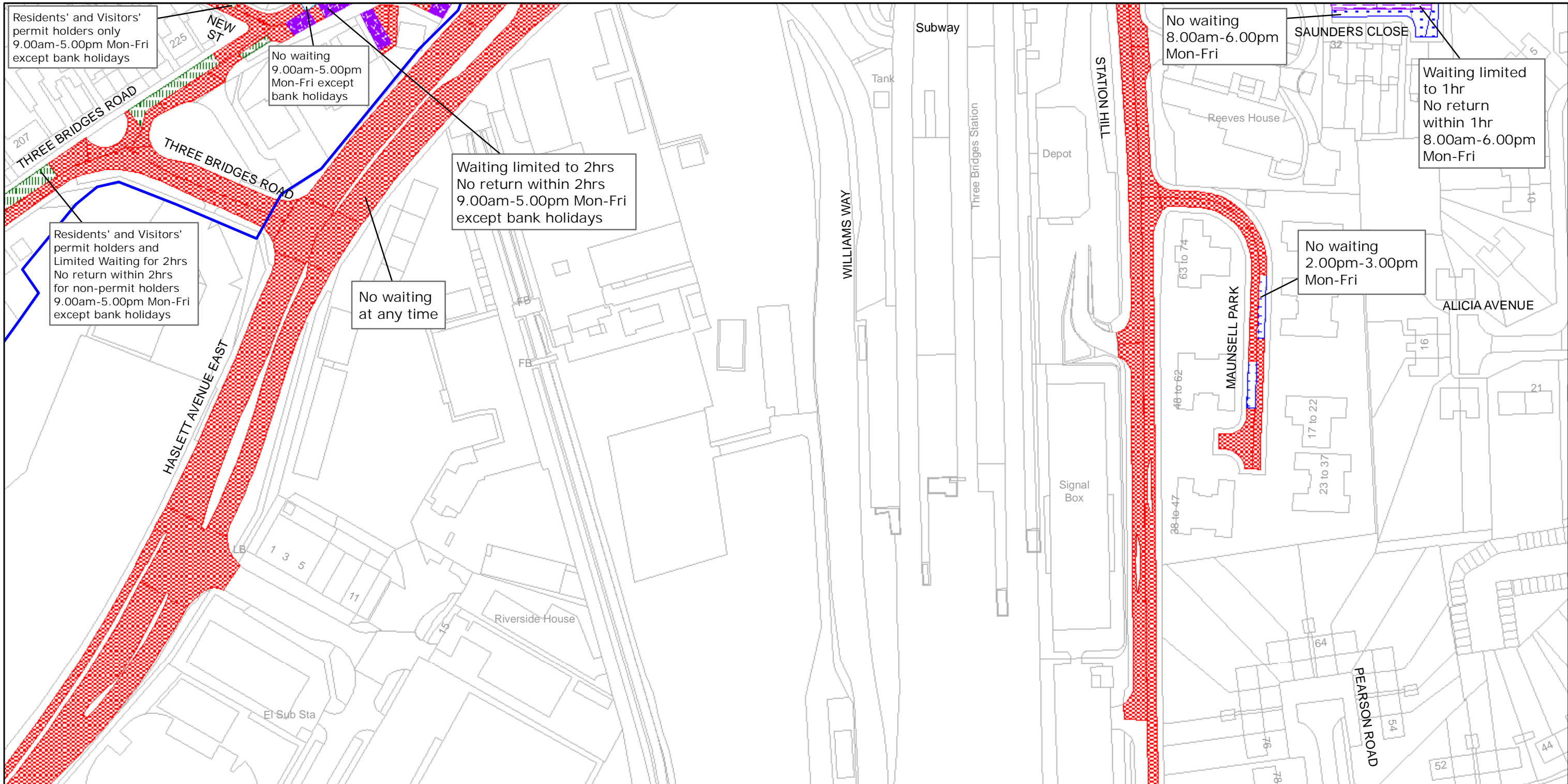
Reproduced from or based upon 2009 Ordnance Survey mapping with permission of the Controller of HMSO (c) Crown Copyright reserved.  
Unauthorised reproduction infringes Crown copyright and may lead to prosecution or civil proceedings West Sussex County Council Licence No. 100023447

TILE REF NO:  
TQ2737SES

SHEET ISSUE NO 1  
SHEET ACTIVE FROM - 12/04/2010



SCALE:  
1:1250  
at A3 size



West Sussex County Council  
Infrastructure  
The Grange  
Tower Street  
Chichester  
West Sussex  
PO19 1RH

CRAWLEY BOROUGH: POUND HILL SOUTH AND WORTH  
AND THREE BRIDGES WARDS

WAITING RESTRICTIONS

Reproduced from or based upon 2009 Ordnance Survey mapping with permission of the Controller of HMSO (c) Crown Copyright reserved.  
Unauthorised reproduction infringes Crown copyright and may lead to prosecution or civil proceedings West Sussex County Council Licence No. 100023447

TILE REF NO:  
TQ2836NEN

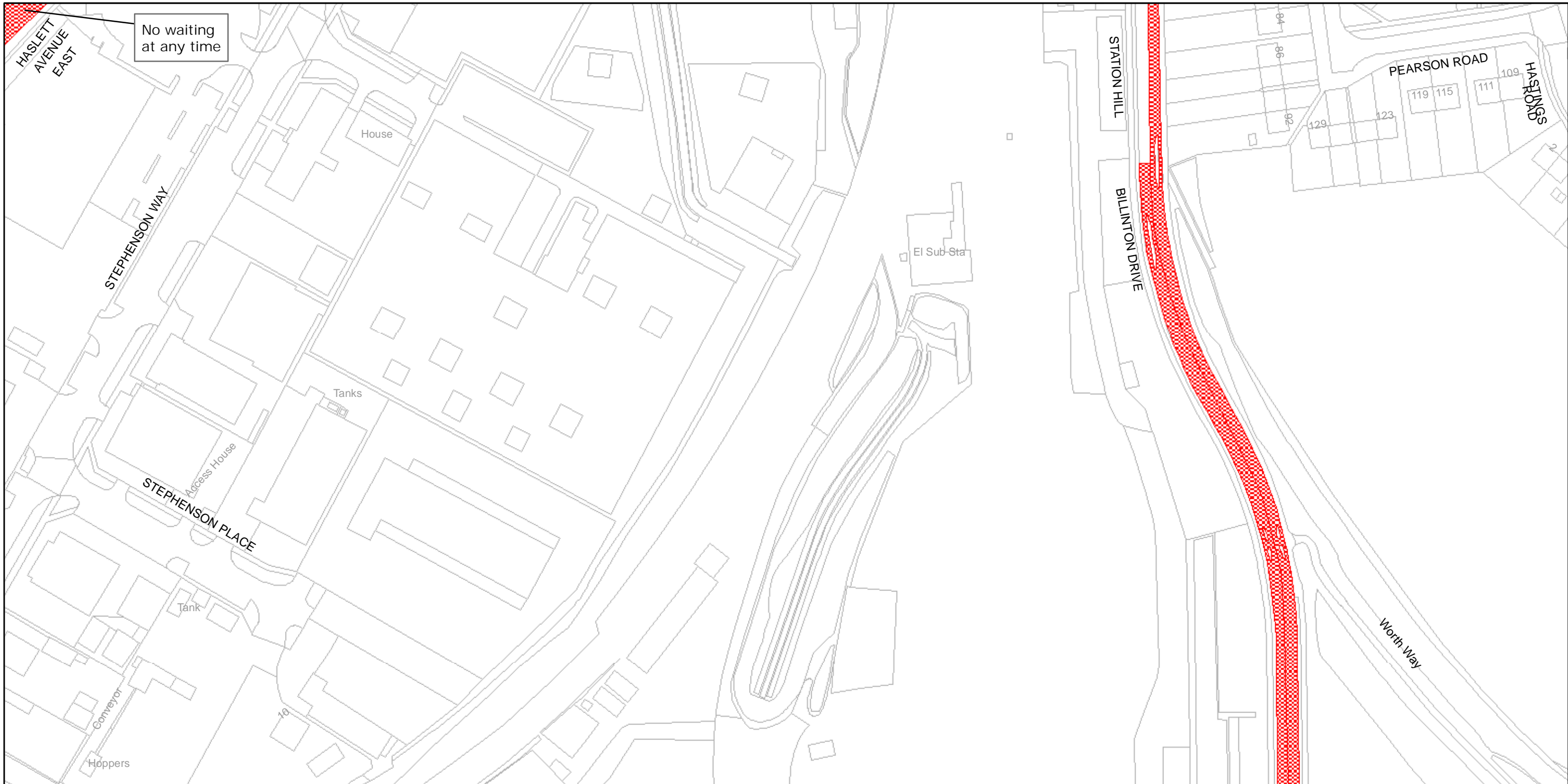
SHEET ISSUE NO 1

SHEET ACTIVE FROM - 12/04/2010



SCALE:  
1:1250  
at A3 size





West Sussex County Council  
Infrastructure  
The Grange  
Tower Street  
Chichester  
West Sussex  
PO19 1RH

CRAWLEY BOROUGH: MAIDENBOWER,  
POUND HILL SOUTH AND WORTH  
AND THREE BRIDGES WARDS

WAITING RESTRICTIONS

Reproduced from or based upon 2009 Ordnance Survey mapping with permission of the Controller of HMSO (c) Crown Copyright reserved.  
Unauthorised reproduction infringes Crown copyright and may lead to prosecution or civil proceedings West Sussex County Council Licence No. 100023447

TILE REF NO:  
TQ2836NES

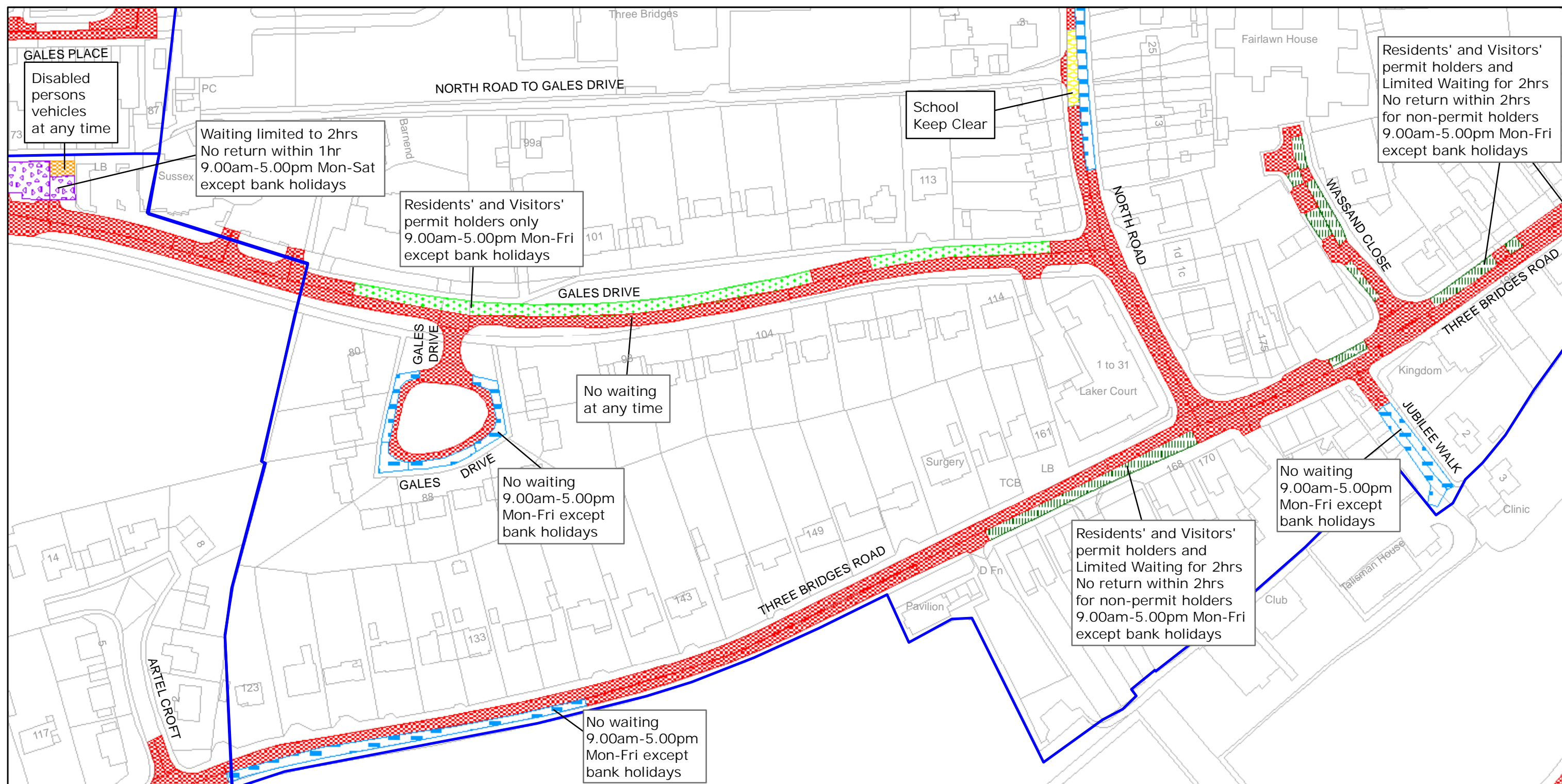
SHEET ISSUE NO 1

SHEET ACTIVE FROM - 12/04/2010



SCALE:  
1:1250  
at A3 size





West Sussex County Council  
Infrastructure  
The Grange  
Tower Street  
Chichester  
West Sussex  
PO19 1RH

# CRAWLEY BOROUGH: THREE BRIDGES WARD WAITING RESTRICTIONS

Reproduced from or based upon 2009 Ordnance Survey mapping with permission of the Controller of HMSO (c) Crown Copyright reserved.  
Unauthorised reproduction infringes Crown copyright and may lead to prosecution or civil proceedings West Sussex County Council Licence No. 100023447

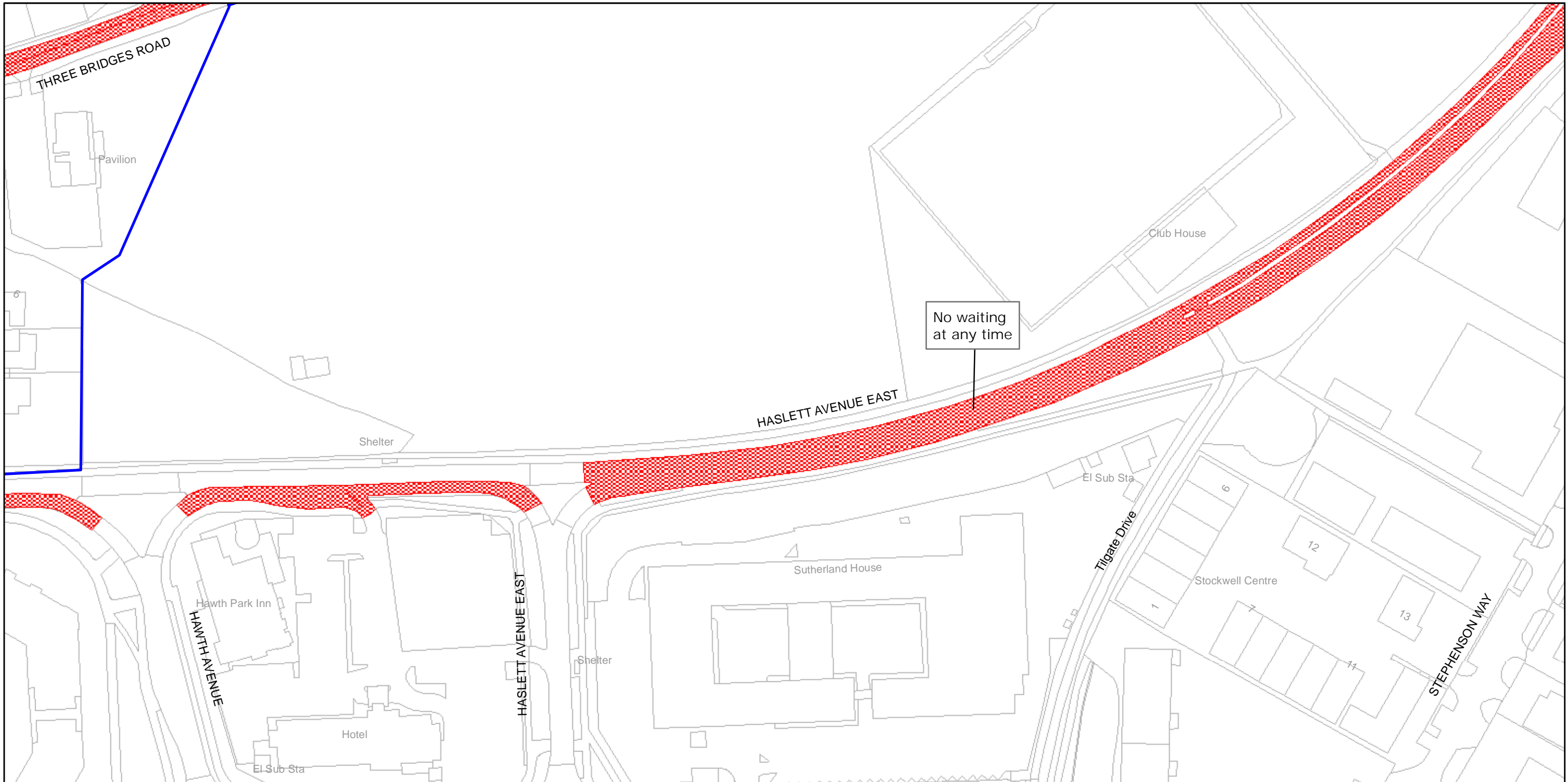
TILE REF NO:  
TQ2836NWN

SHEET ISSUE NO 1

SHEET ACTIVE FROM - 12/04/2010



SCALE:  
1:1250  
at A3 size



West Sussex County Council  
Infrastructure  
The Grange  
Tower Street  
Chichester  
West Sussex  
PO19 1RH


CRAWLEY BOROUGH: THREE BRIDGES WARD  
WAITING RESTRICTIONS

Reproduced from or based upon 2009 Ordnance Survey mapping with permission of the Controller of HMSO (c) Crown Copyright reserved.  
Unauthorised reproduction infringes Crown copyright and may lead to prosecution or civil proceedings West Sussex County Council Licence No. 100023447

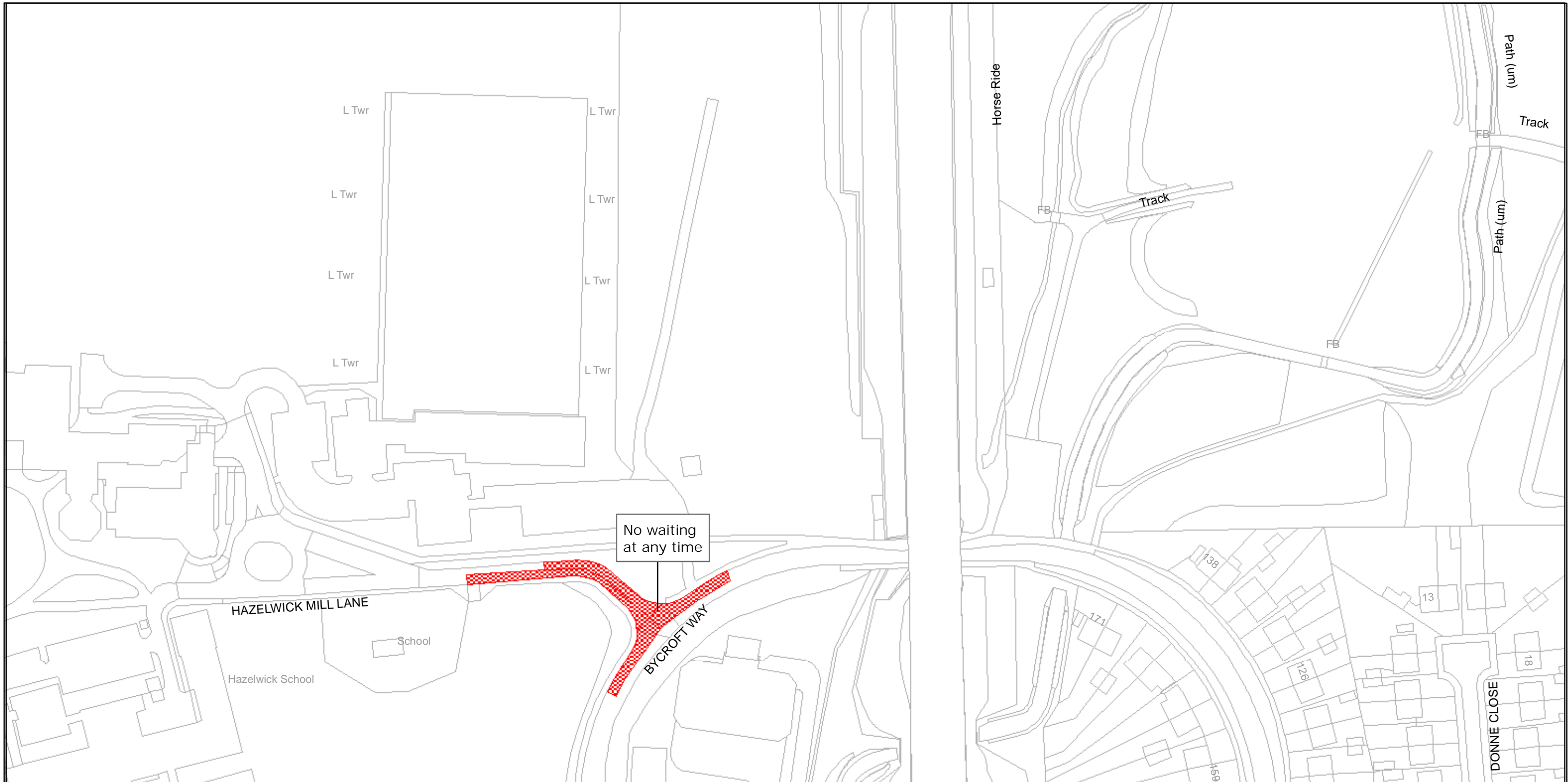
TILE REF NO:  
TQ2836NWS

SHEET ISSUE NO 1

SHEET ACTIVE FROM - 12/04/2010



SCALE:  
1:1250  
at A3 size



West Sussex County Council  
Infrastructure  
The Grange  
Tower Street  
Chichester  
West Sussex  
PO19 1RH


CRAWLEY BOROUGH: THREE BRIDGES WARD  
WAITING RESTRICTIONS

Reproduced from or based upon 2009 Ordnance Survey mapping with permission of the Controller of HMSO (c) Crown Copyright reserved.  
Unauthorised reproduction infringes Crown copyright and may lead to prosecution or civil proceedings West Sussex County Council Licence No. 100023447

TILE REF NO:  
TQ2837NEN

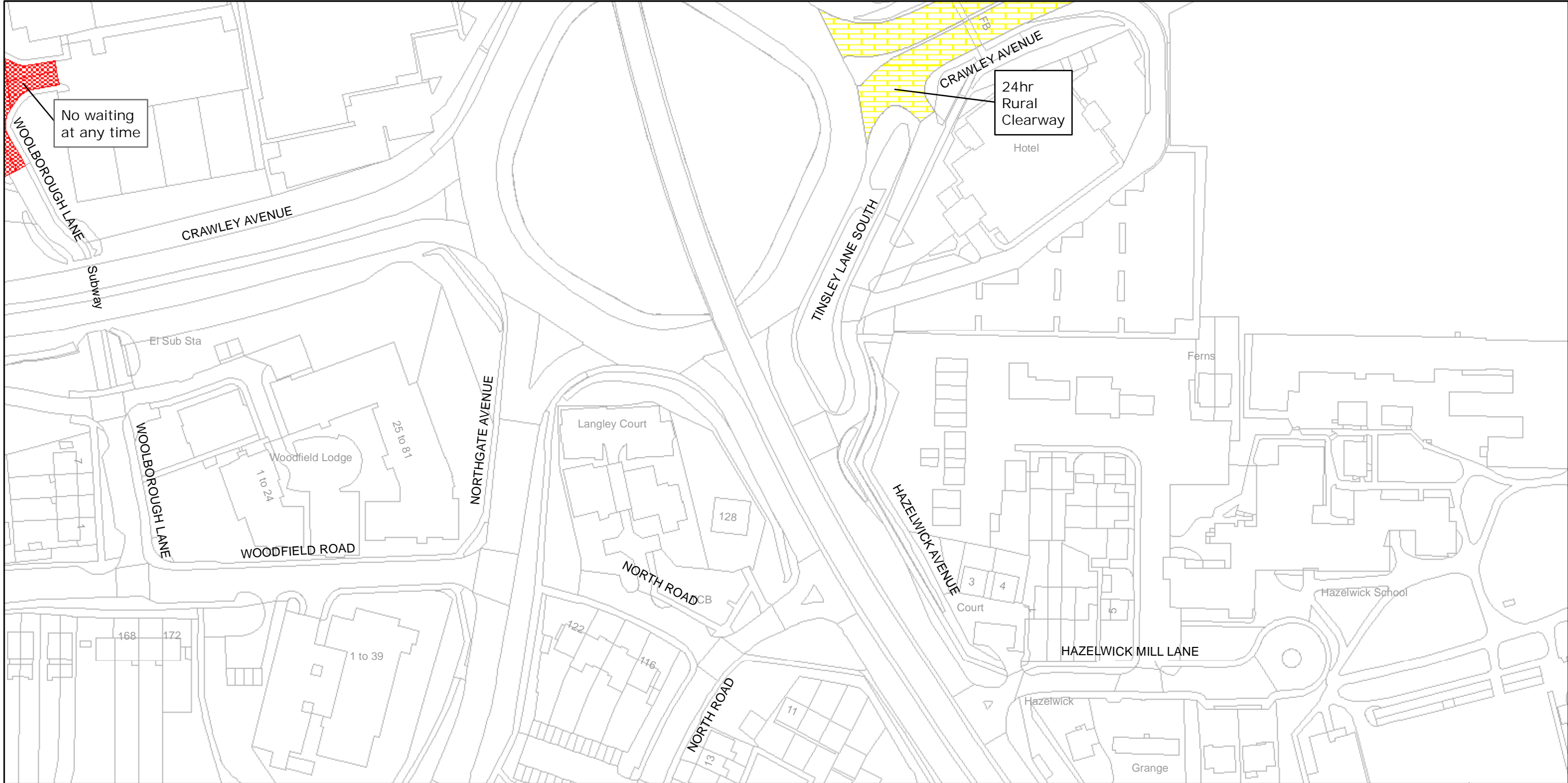
SHEET ISSUE NO 1

SHEET ACTIVE FROM - 12/04/2010



SCALE:  
1:1250  
at A3 size





West Sussex County Council  
Infrastructure  
The Grange  
Tower Street  
Chichester  
West Sussex  
PO19 1RH

Reproduced from or based upon 2009 Ordnance Survey mapping with permission of the Controller of HMSO (c) Crown Copyright reserved.  
Unauthorised reproduction infringes Crown copyright and may lead to prosecution or civil proceedings West Sussex County Council Licence No. 100023447

CRAWLEY BOROUGH: NORTHGATE AND  
THREE BRIDGES WARDS

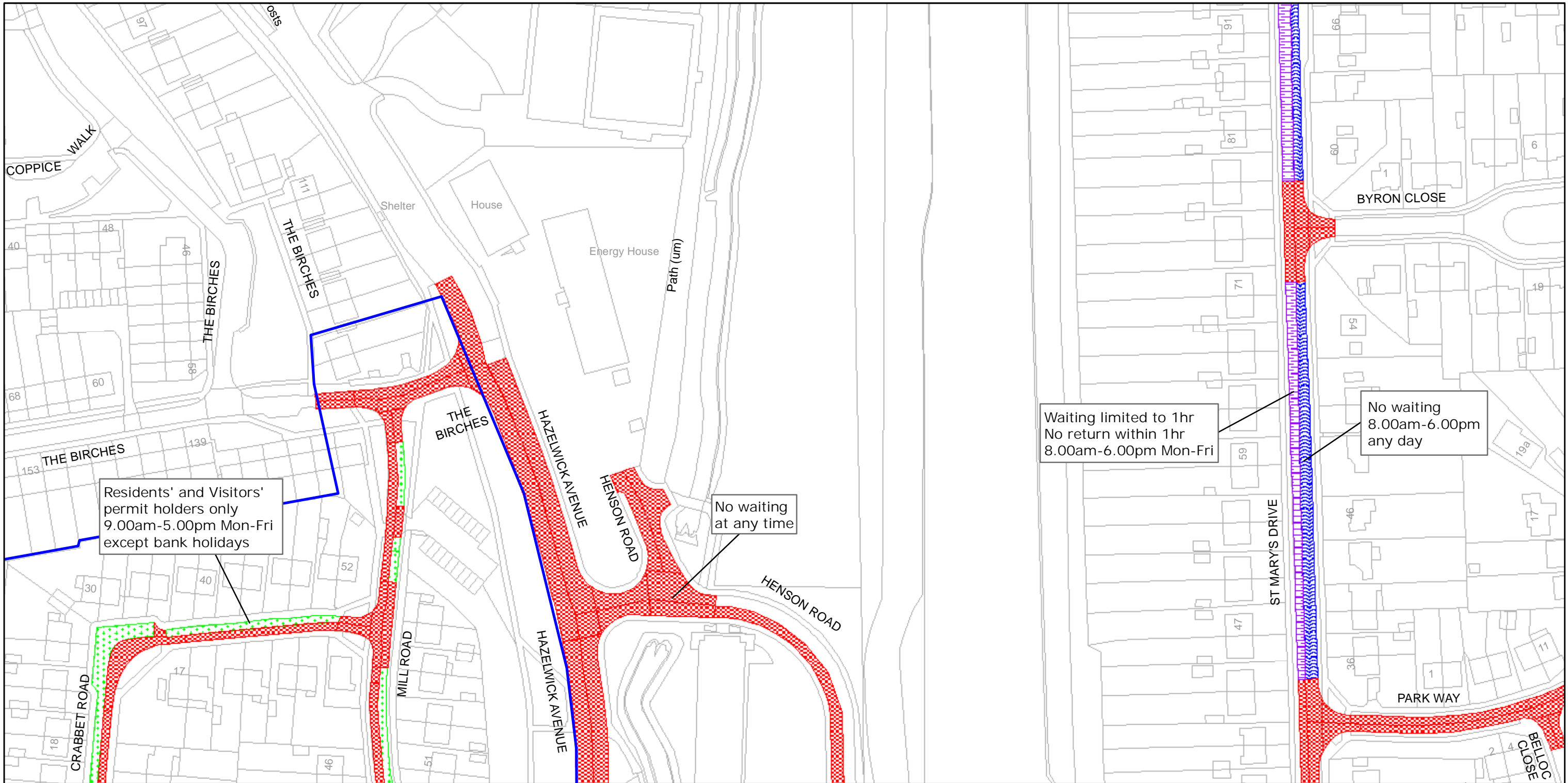
WAITING RESTRICTIONS

TILE REF NO:  
TQ2837NWN

SHEET ISSUE NO 1  
SHEET ACTIVE FROM - 12/04/2010



SCALE:  
1:1250  
at A3 size



West Sussex County Council  
Infrastructure  
The Grange  
Tower Street  
Chichester  
West Sussex  
PO19 1RH

CRAWLEY BOROUGH: POUND HILL NORTH AND  
THREE BRIDGES WARDS


WAITING RESTRICTIONS

Reproduced from or based upon 2009 Ordnance Survey mapping with permission of the Controller of HMSO (c) Crown Copyright reserved.  
Unauthorised reproduction infringes Crown copyright and may lead to prosecution or civil proceedings West Sussex County Council Licence No. 100023447

TILE REF NO:  
TQ2837SEN

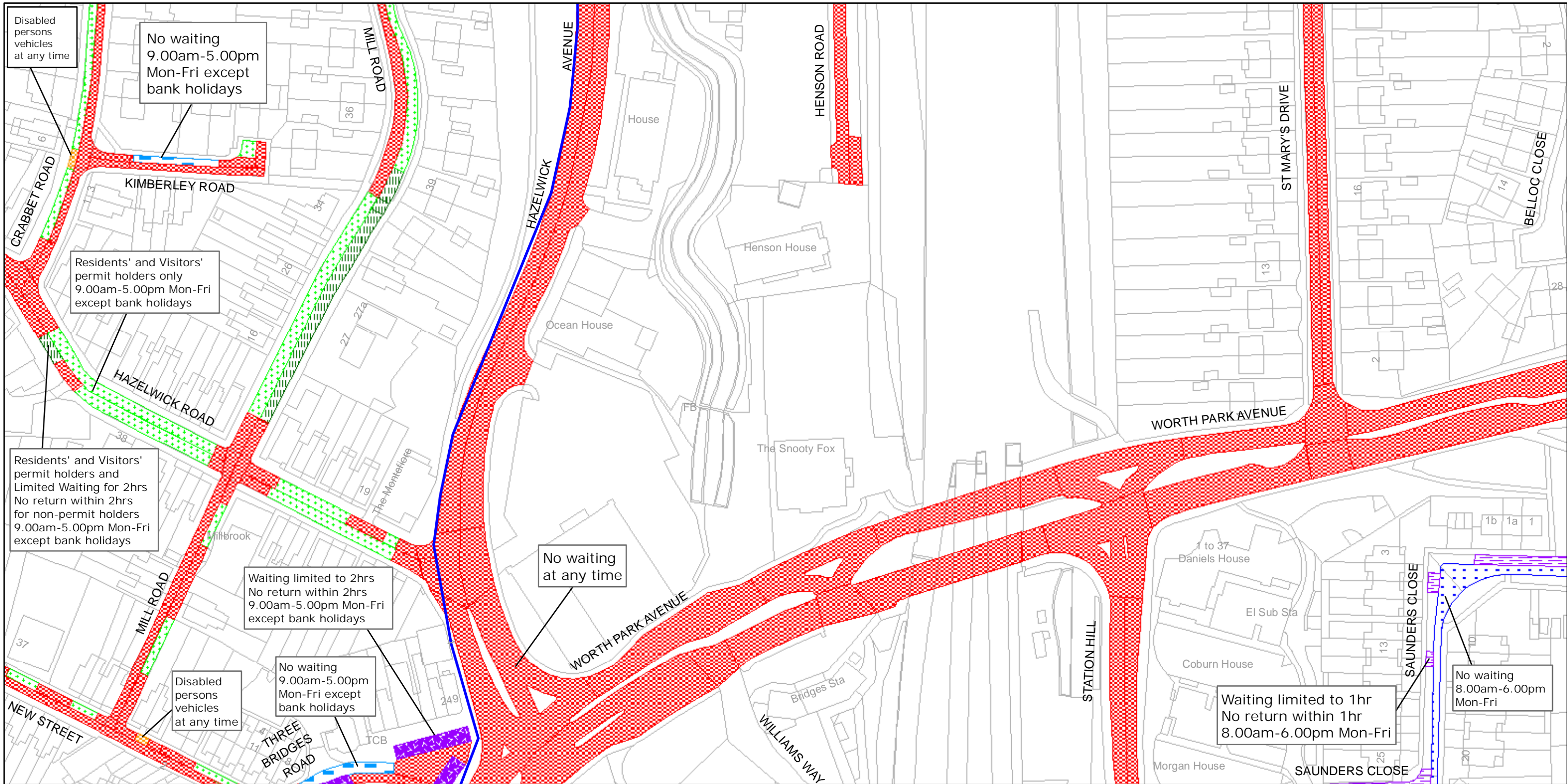
SHEET ISSUE NO 1

SHEET ACTIVE FROM - 12/04/2010



SCALE:  
1:1250  
at A3 size





West Sussex County Council  
Infrastructure  
The Grange  
Tower Street  
Chichester  
West Sussex  
PO19 1RH


CRAWLEY BOROUGH: POUND HILL NORTH,  
POUND HILL SOUTH AND WORTH  
AND THREE BRIDGES WARDS

WAITING RESTRICTIONS

Reproduced from or based upon 2009 Ordnance Survey mapping with permission of the Controller of HMSO (c) Crown Copyright reserved.  
Unauthorised reproduction infringes Crown copyright and may lead to prosecution or civil proceedings West Sussex County Council Licence No. 100023447

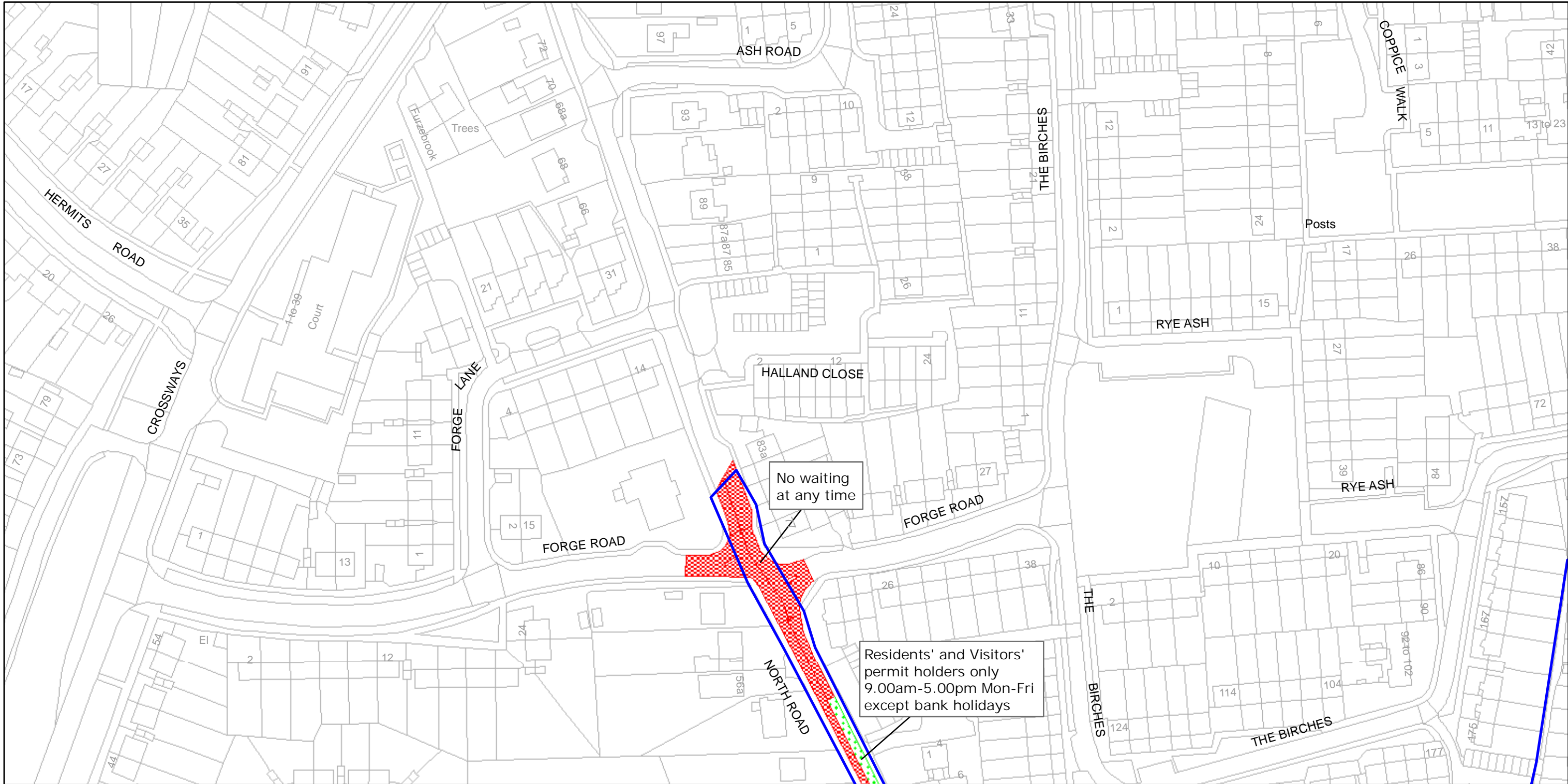
TILE REF NO:  
TQ2837SES

SHEET ISSUE NO 1  
SHEET ACTIVE FROM - 12/04/2010



SCALE:  
1:1250  
at A3 size





West Sussex County Council  
Infrastructure  
The Grange  
Tower Street  
Chichester  
West Sussex  
PO19 1RH

# CRAWLEY BOROUGH: THREE BRIDGES WARD

## WAITING RESTRICTIONS

Reproduced from or based upon 2009 Ordnance Survey mapping with permission of the Controller of HMSO (c) Crown Copyright reserved.  
Unauthorised reproduction infringes Crown copyright and may lead to prosecution or civil proceedings West Sussex County Council Licence No. 100023447

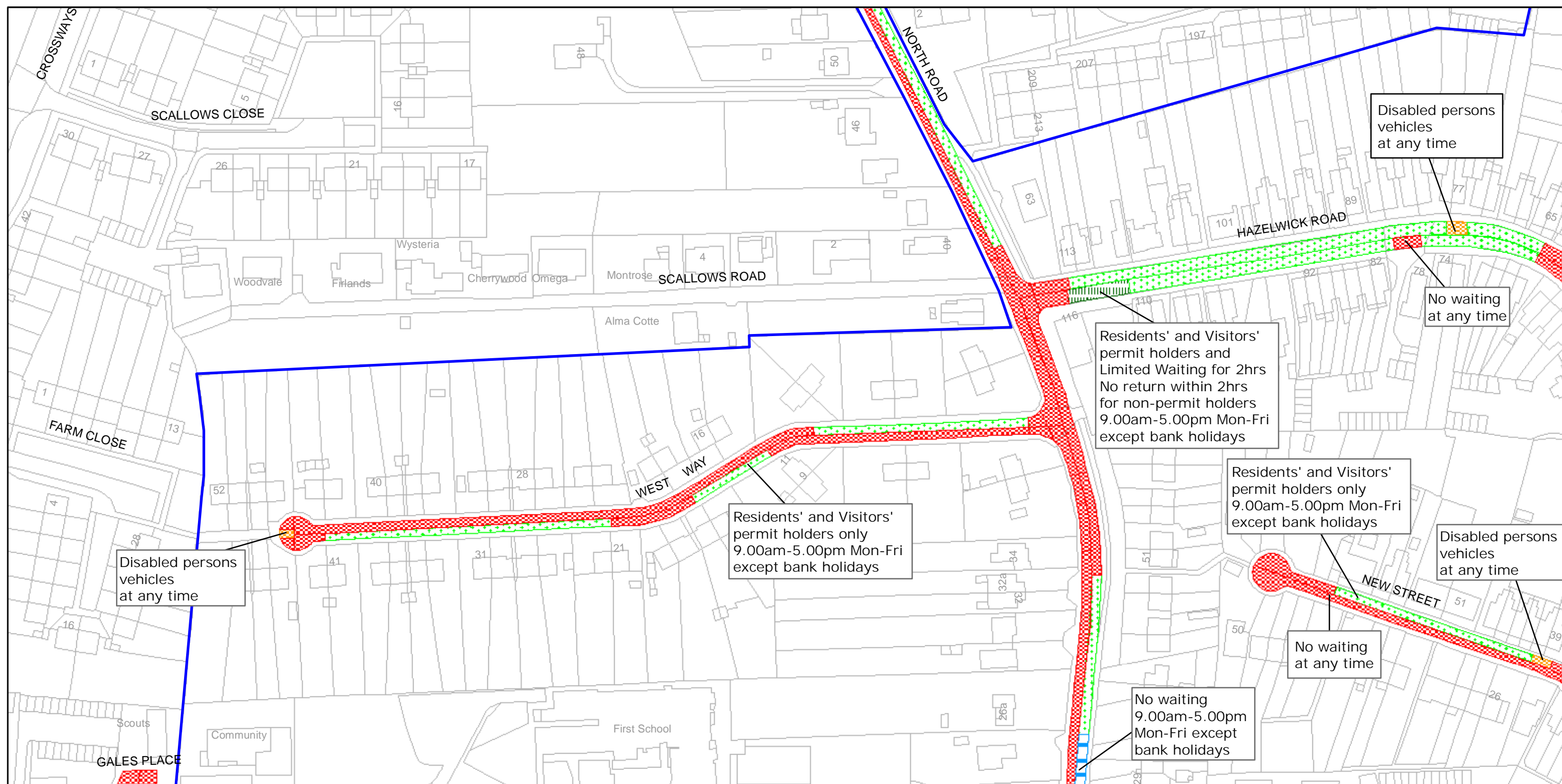
TILE REF NO:  
TQ2837SWN

SHEET ISSUE NO 1

SHEET ACTIVE FROM - 12/04/2010



SCALE:  
1:1250  
at A3 size



West Sussex County Council  
Infrastructure  
The Grange  
Tower Street  
Chichester  
West Sussex  
PO19 1RH

# CRAWLEY BOROUGH: THREE BRIDGES WARD WAITING RESTRICTIONS

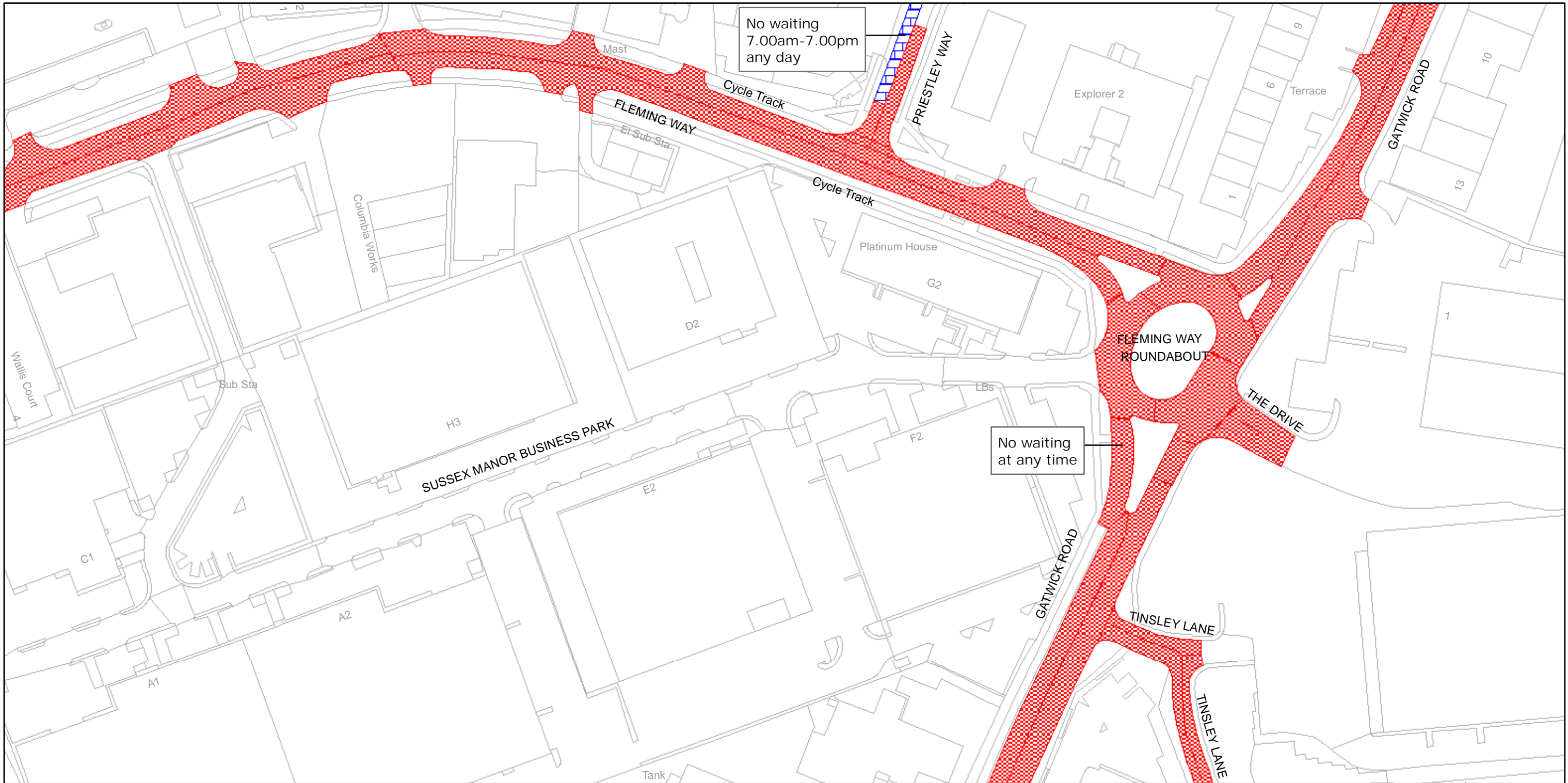
Reproduced from or based upon 2009 Ordnance Survey mapping with permission of the Controller of HMSO (c) Crown Copyright reserved.  
Unauthorised reproduction infringes Crown copyright and may lead to prosecution or civil proceedings West Sussex County Council Licence No. 100023447

TILE REF NO:  
TQ2837SWS

SHEET ISSUE NO 1  
SHEET ACTIVE FROM - 12/04/2010



SCALE:  
1:1250  
at A3 size



West Sussex County Council  
Infrastructure  
The Grange  
Tower Street  
Chichester  
West Sussex  
PO19 1RH


CRAWLEY BOROUGH: NORTHGATE AND  
THREE BRIDGES WARDS

WAITING RESTRICTIONS

TILE REF NO:  
TQ2838NWN

SHEET ISSUE NO 1

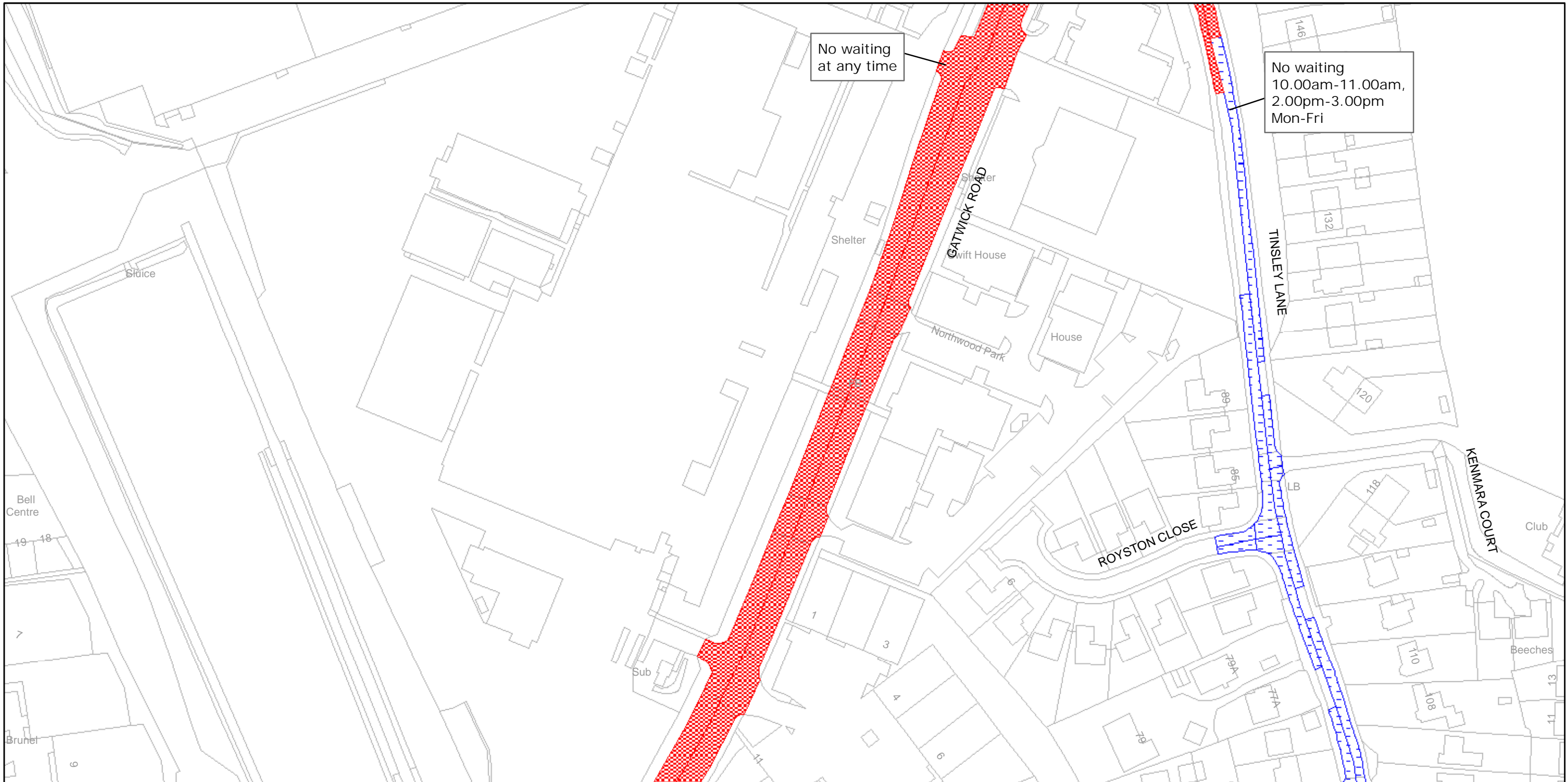
SHEET ACTIVE FROM - 12/04/2010



SCALE:  
1:1250  
at A3 size

Reproduced from or based upon 2009 Ordnance Survey mapping with permission of the Controller of HMSO (c) Crown Copyright reserved.  
Unauthorised reproduction infringes Crown copyright and may lead to prosecution or civil proceedings West Sussex County Council Licence No. 100023447





West Sussex County Council  
Infrastructure  
The Grange  
Tower Street  
Chichester  
West Sussex  
PO19 1RH

CRAWLEY BOROUGH: NORTHGATE AND  
THREE BRIDGES WARDS


WAITING RESTRICTIONS

Reproduced from or based upon 2009 Ordnance Survey mapping with permission of the Controller of HMSO (c) Crown Copyright reserved.  
Unauthorised reproduction infringes Crown copyright and may lead to prosecution or civil proceedings West Sussex County Council Licence No. 100023447

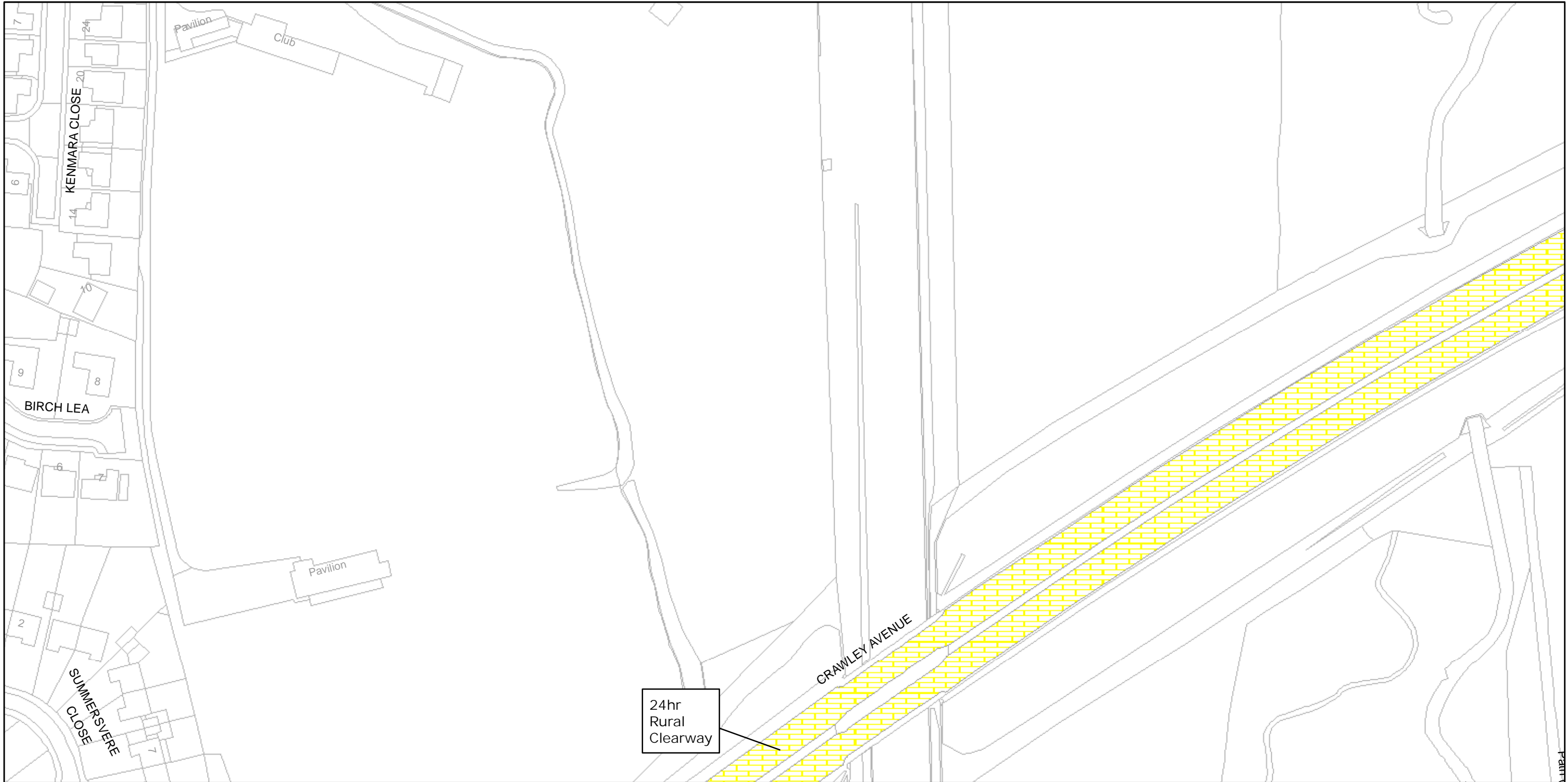
TILE REF NO:  
TQ2838NWS

SHEET ISSUE NO 1

SHEET ACTIVE FROM - 12/04/2010



SCALE:  
1:1250  
at A3 size



West Sussex County Council  
Infrastructure  
The Grange  
Tower Street  
Chichester  
West Sussex  
PO19 1RH


CRAWLEY BOROUGH: POUND HILL NORTH AND  
THREE BRIDGES WARDS

WAITING RESTRICTIONS

TILE REF NO:  
TQ2838SEN

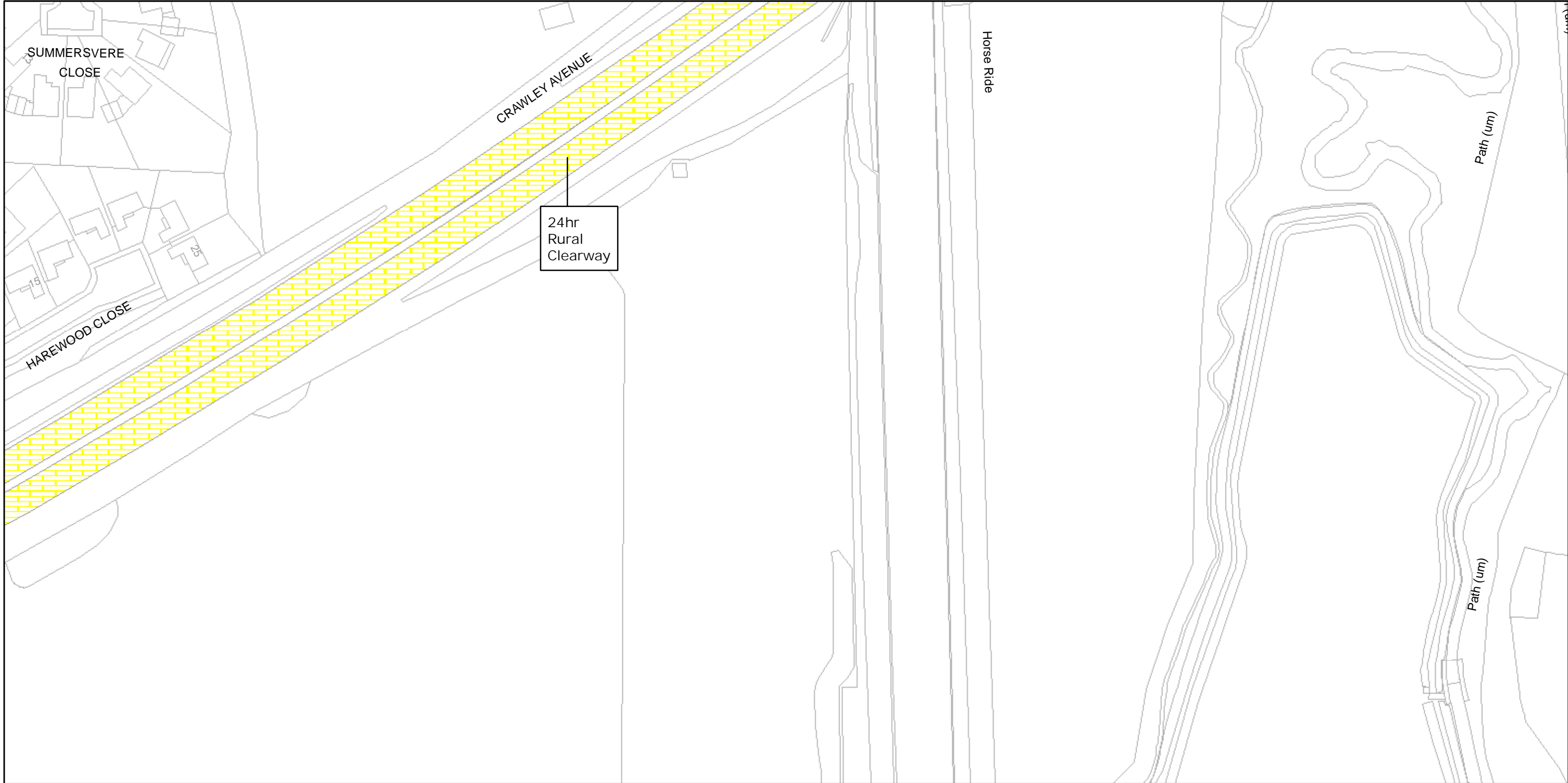
SHEET ISSUE NO 1

SHEET ACTIVE FROM - 12/04/2010



SCALE:  
1:1250  
at A3 size

Reproduced from or based upon 2009 Ordnance Survey mapping with permission of the Controller of HMSO (c) Crown Copyright reserved.  
Unauthorised reproduction infringes Crown copyright and may lead to prosecution or civil proceedings West Sussex County Council Licence No. 100023447



West Sussex County Council  
Infrastructure  
The Grange  
Tower Street  
Chichester  
West Sussex  
PO19 1RH

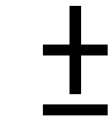
CRAWLEY BOROUGH: POUND HILL NORTH AND  
THREE BRIDGES WARDS

WAITING RESTRICTIONS

Reproduced from or based upon 2009 Ordnance Survey mapping with permission of the Controller of HMSO (c) Crown Copyright reserved.  
Unauthorised reproduction infringes Crown copyright and may lead to prosecution or civil proceedings West Sussex County Council Licence No. 100023447

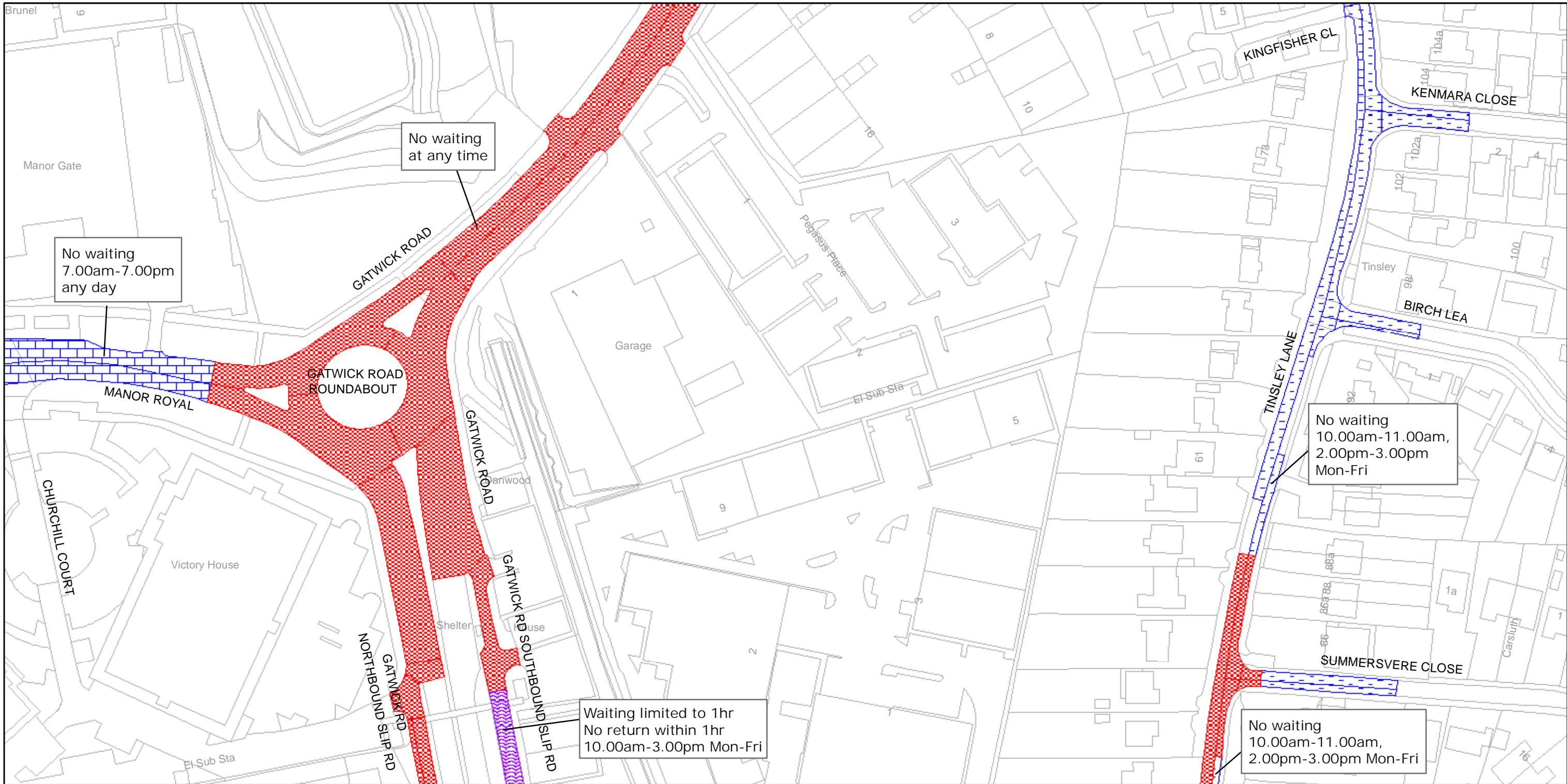
TILE REF NO:  
TQ2838SES

SHEET ISSUE NO 1  
SHEET ACTIVE FROM - 12/04/2010



SCALE:  
1:1250  
at A3 size





West Sussex County Council  
Infrastructure  
The Grange  
Tower Street  
Chichester  
West Sussex  
PO19 1RH

CRAWLEY BOROUGH: NORTHGATE AND  
THREE BRIDGES WARDS


WAITING RESTRICTIONS

Reproduced from or based upon 2009 Ordnance Survey mapping with permission of the Controller of HMSO (c) Crown Copyright reserved.  
Unauthorised reproduction infringes Crown copyright and may lead to prosecution or civil proceedings West Sussex County Council Licence No. 100023447

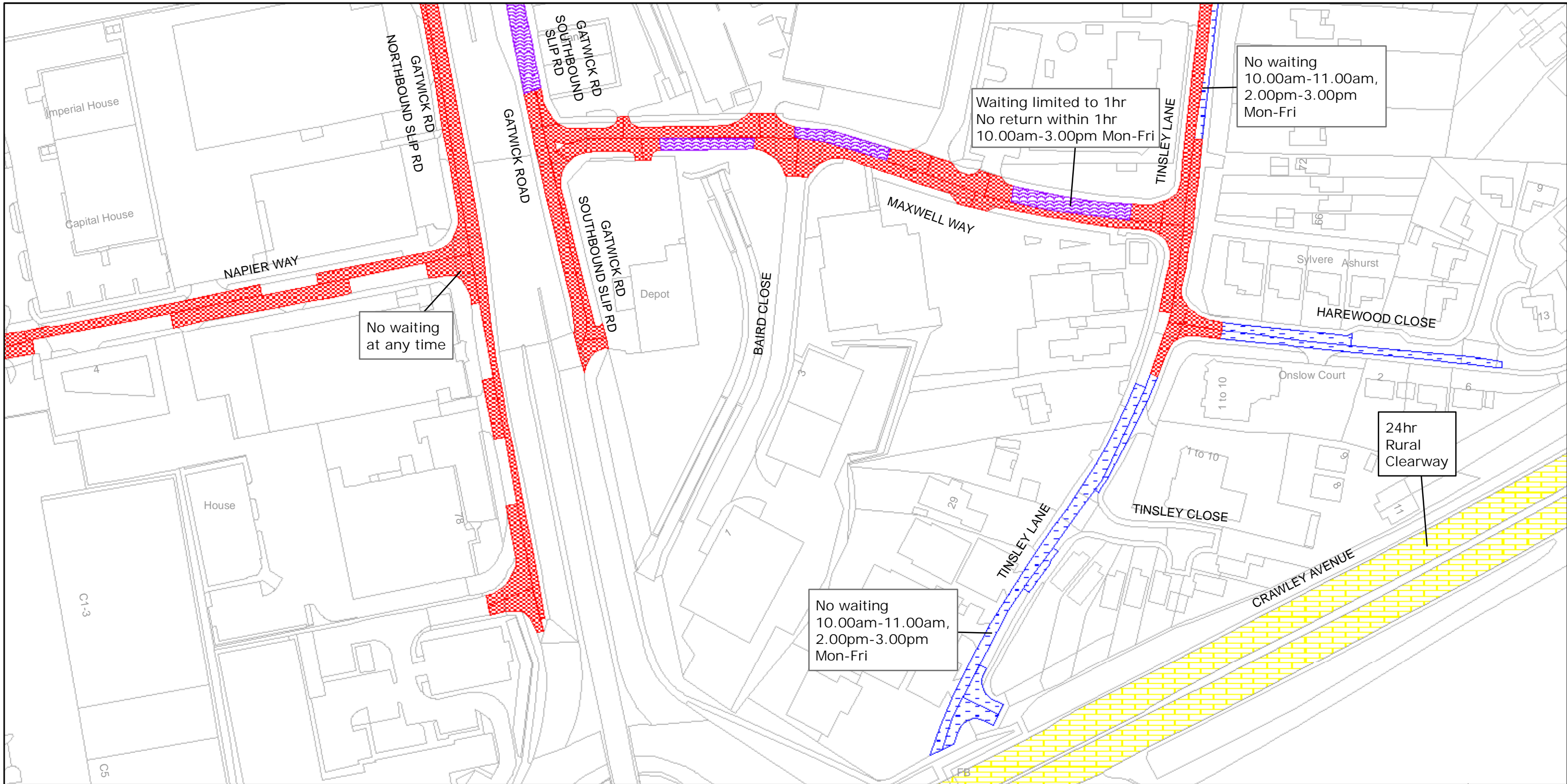
TILE REF NO:  
TQ2838SWN

SHEET ISSUE NO 1

SHEET ACTIVE FROM - 12/04/2010



SCALE:  
1:1250  
at A3 size



West Sussex County Council  
Infrastructure  
The Grange  
Tower Street  
Chichester  
West Sussex  
PO19 1RH

## CRAWLEY BOROUGH: NORTHGATE AND THREE BRIDGES WARDS


### WAITING RESTRICTIONS

Reproduced from or based upon 2009 Ordnance Survey mapping with permission of the Controller of HMSO (c) Crown Copyright reserved.  
Unauthorised reproduction infringes Crown copyright and may lead to prosecution or civil proceedings West Sussex County Council Licence No. 100023447

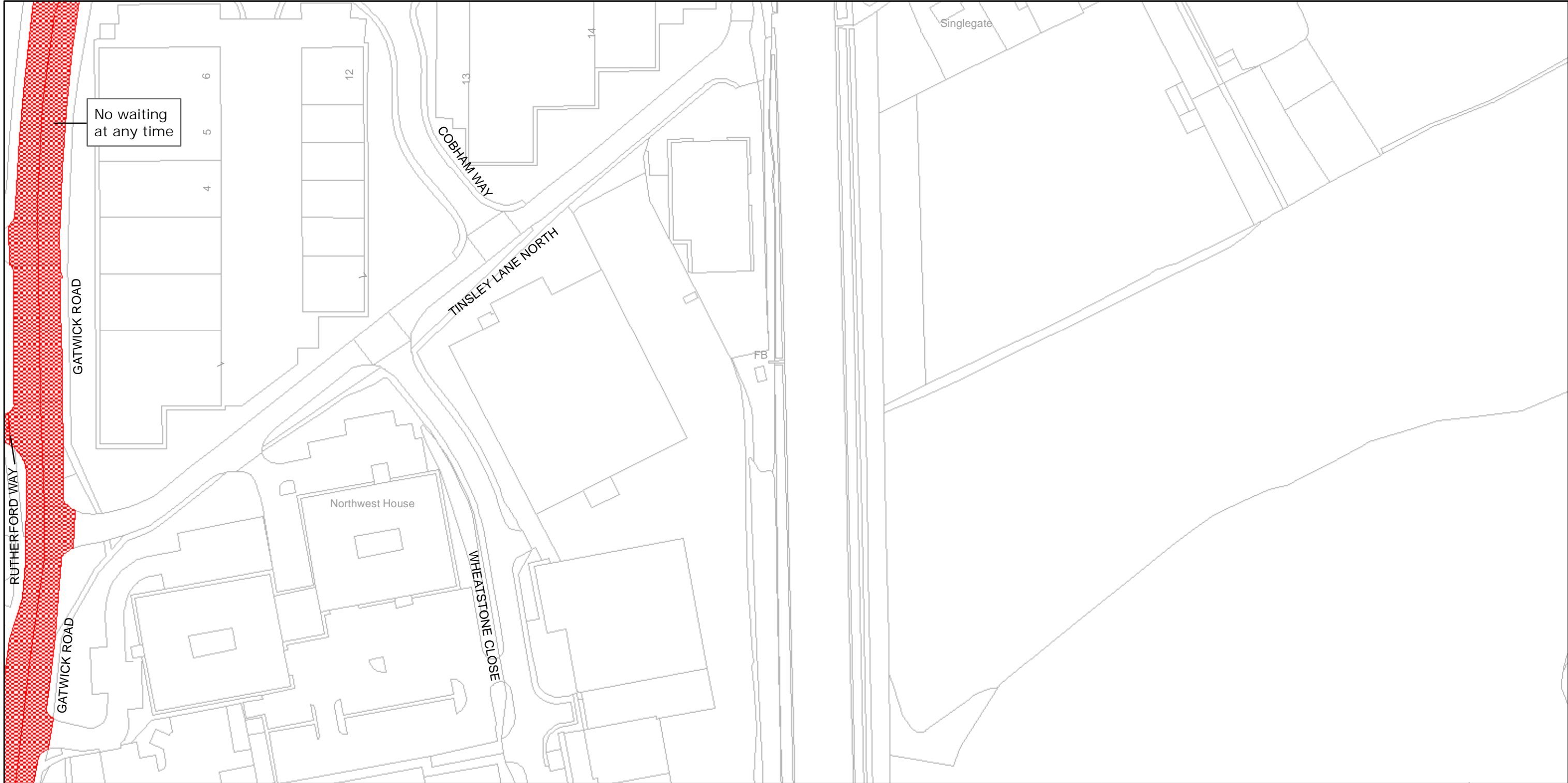
TILE REF NO:  
TQ2838SWS

SHEET ISSUE NO 1

SHEET ACTIVE FROM - 12/04/2010



SCALE:  
1:1250  
at A3 size



West Sussex County Council  
Infrastructure  
The Grange  
Tower Street  
Chichester  
West Sussex  
PO19 1RH

CRAWLEY BOROUGH: NORTHGATE AND  
THREE BRIDGES WARDS

WAITING RESTRICTIONS

TILE REF NO:  
TQ2839SEN

SHEET ISSUE NO 1

SHEET ACTIVE FROM - 12/04/2010



SCALE:  
1:1250  
at A3 size

Reproduced from or based upon 2009 Ordnance Survey mapping with permission of the Controller of HMSO (c) Crown Copyright reserved.  
Unauthorised reproduction infringes Crown copyright and may lead to prosecution or civil proceedings West Sussex County Council Licence No. 100023447





West Sussex County Council  
Infrastructure  
The Grange  
Tower Street  
Chichester  
West Sussex  
PO19 1RH

CRAWLEY BOROUGH: NORTHGATE AND  
THREE BRIDGES WARDS

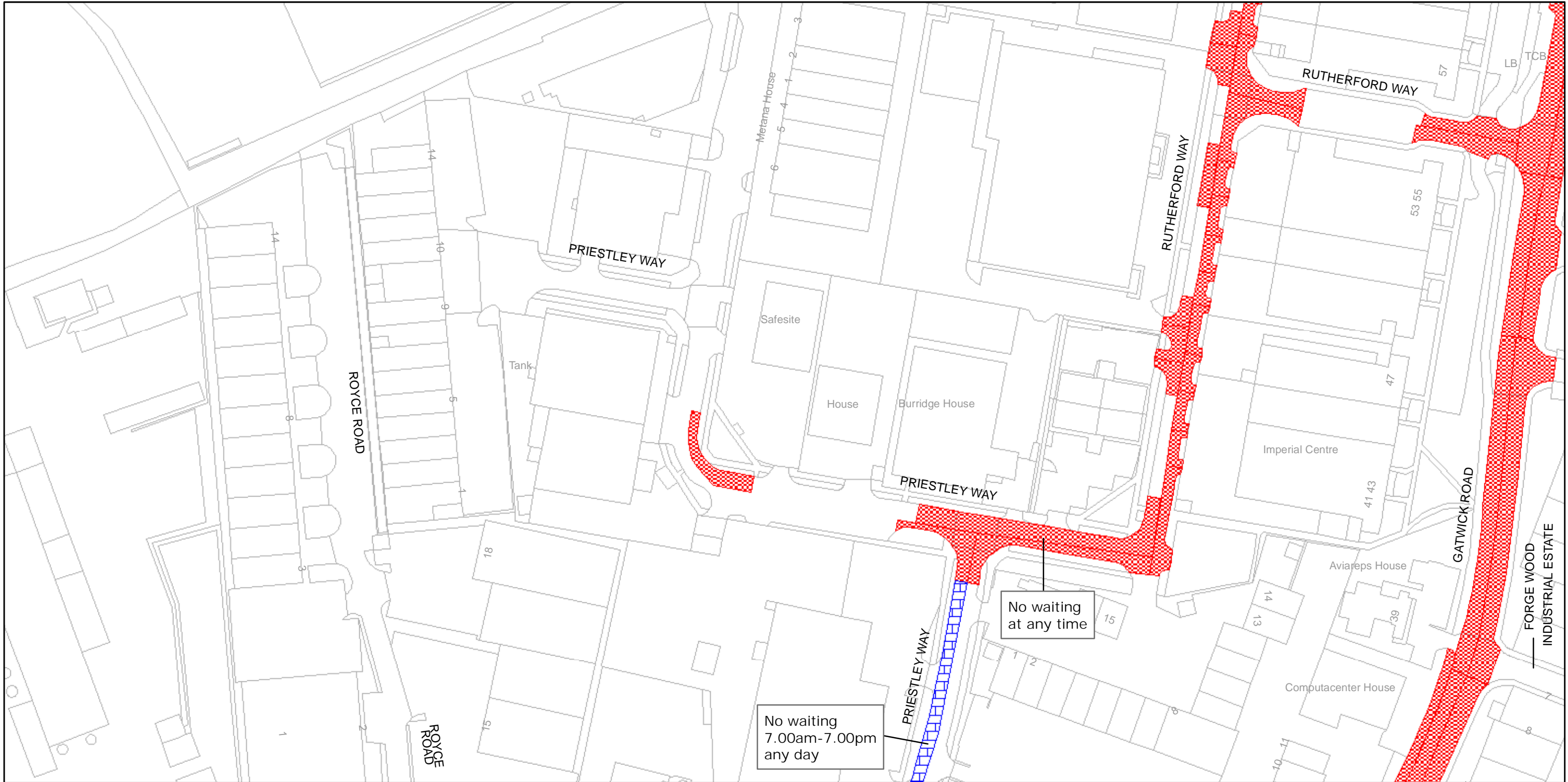
WAITING RESTRICTIONS

Reproduced from or based upon 2009 Ordnance Survey mapping with permission of the Controller of HMSO (c) Crown Copyright reserved.  
Unauthorised reproduction infringes Crown copyright and may lead to prosecution or civil proceedings West Sussex County Council Licence No. 100023447

TILE REF NO:  
TQ2839SES

SHEET ISSUE NO 1  
SHEET ACTIVE FROM - 12/04/2010

±  
SCALE:  
1:1250  
at A3 size



West Sussex County Council  
Infrastructure  
The Grange  
Tower Street  
Chichester  
West Sussex  
PO19 1RH

CRAWLEY BOROUGH: NORTHGATE AND  
THREE BRIDGES WARDS


WAITING RESTRICTIONS

Reproduced from or based upon 2009 Ordnance Survey mapping with permission of the Controller of HMSO (c) Crown Copyright reserved.  
Unauthorised reproduction infringes Crown copyright and may lead to prosecution or civil proceedings West Sussex County Council Licence No. 100023447

TILE REF NO:  
TQ2839SWS

SHEET ISSUE NO 1

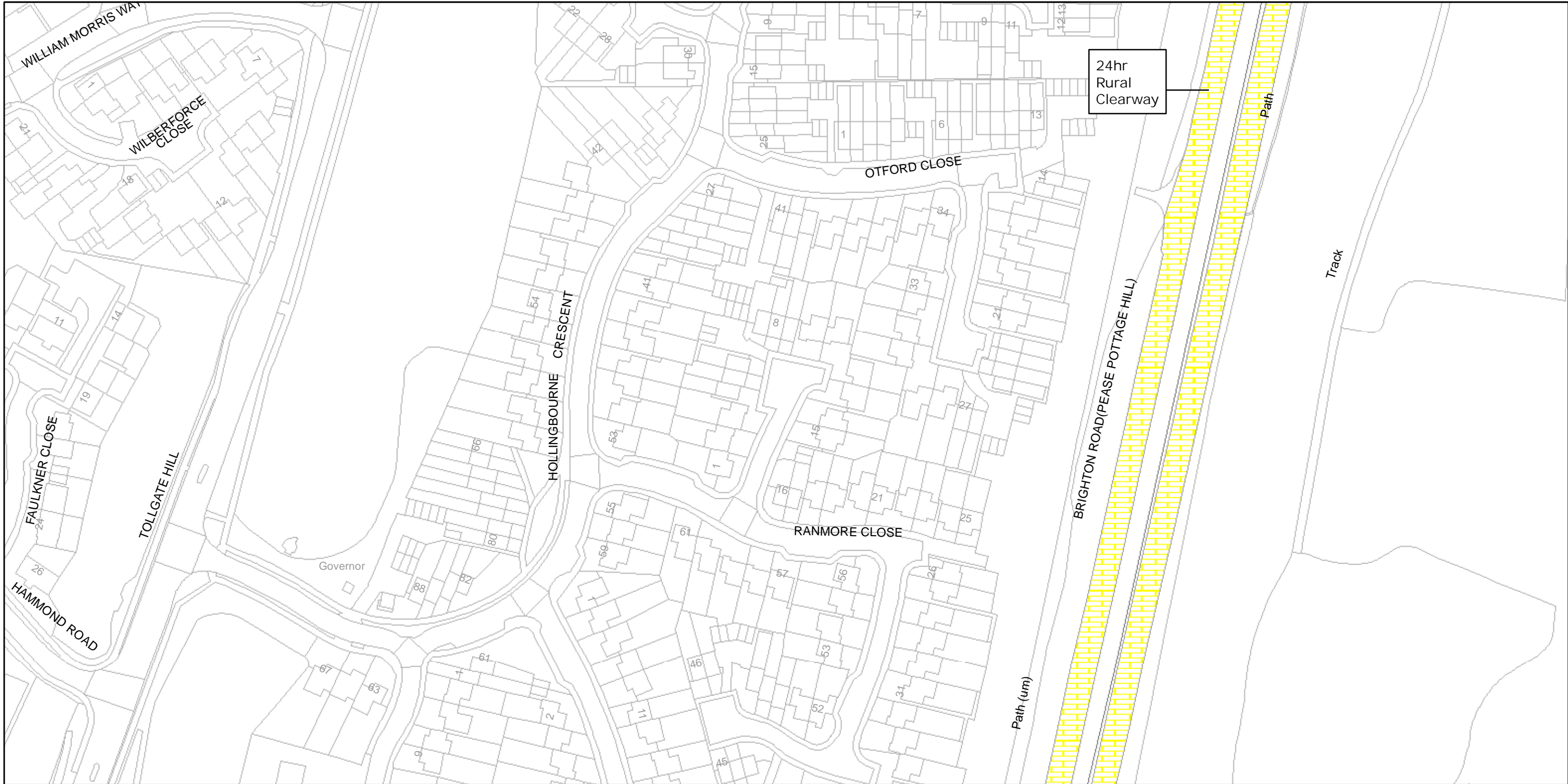
SHEET ACTIVE FROM - 12/04/2010



SCALE:  
1:1250  
at A3 size

TILGATE





West Sussex County Council  
Infrastructure  
The Grange  
Tower Street  
Chichester  
West Sussex  
PO19 1RH

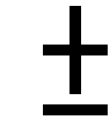
CRAWLEY BOROUGH: BROADFIELD SOUTH  
AND TILGATE WARDS

WAITING RESTRICTIONS

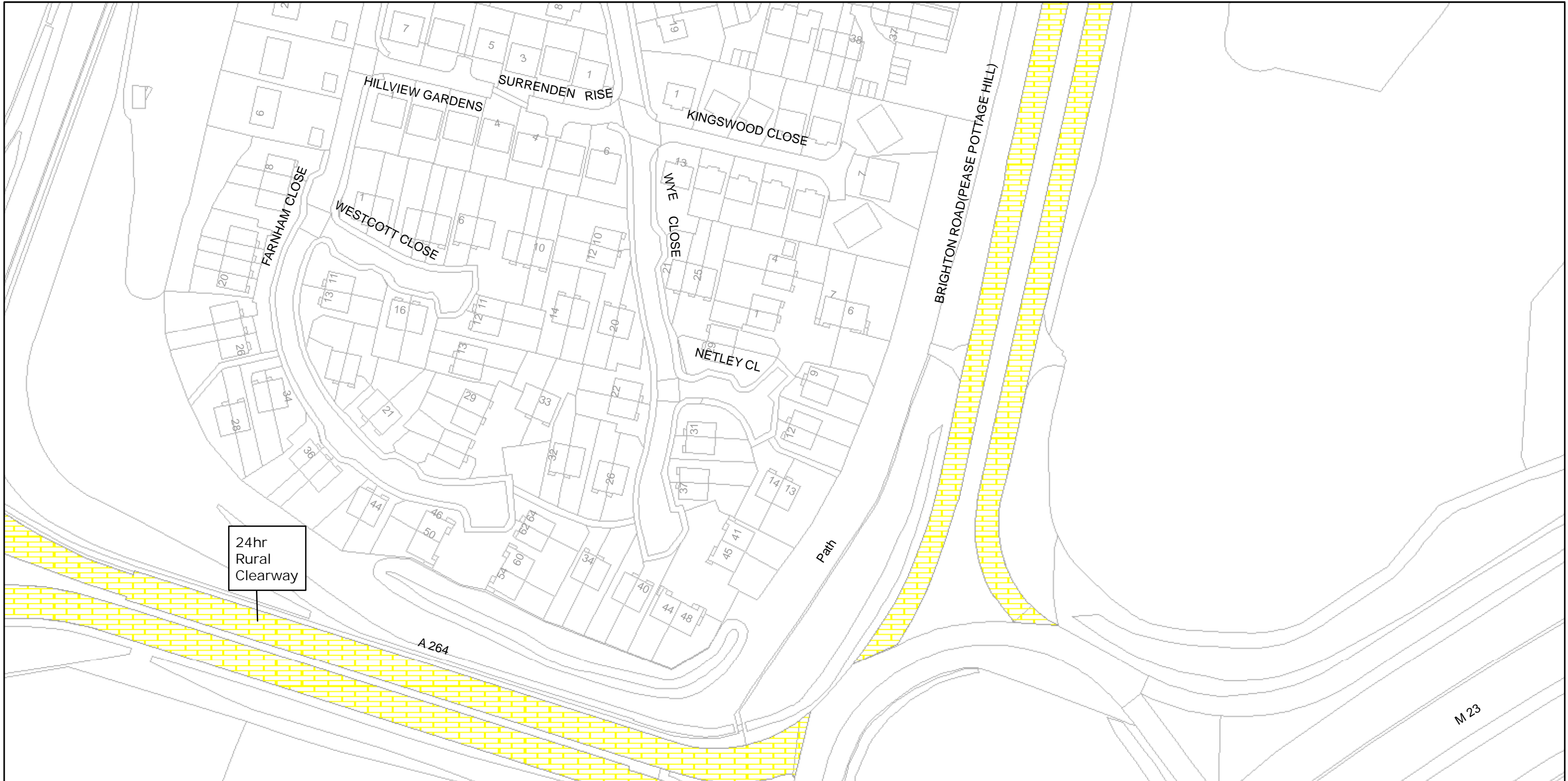
Reproduced from or based upon 2009 Ordnance Survey mapping with permission of the Controller of HMSO (c) Crown Copyright reserved.  
Unauthorised reproduction infringes Crown copyright and may lead to prosecution or civil proceedings West Sussex County Council Licence No. 100023447

TILE REF NO:  
TQ2633NWN

SHEET ISSUE NO 1  
SHEET ACTIVE FROM - 12/04/2010



SCALE:  
1:1250  
at A3 size



West Sussex County Council  
Infrastructure  
The Grange  
Tower Street  
Chichester  
West Sussex  
PO19 1RH

CRAWLEY BOROUGH: BROADFIELD SOUTH  
AND TILGATE WARDS


WAITING RESTRICTIONS

Reproduced from or based upon 2009 Ordnance Survey mapping with permission of the Controller of HMSO (c) Crown Copyright reserved.  
Unauthorised reproduction infringes Crown copyright and may lead to prosecution or civil proceedings West Sussex County Council Licence No. 100023447

TILE REF NO:  
TQ2633NWS

SHEET ISSUE NO 1

SHEET ACTIVE FROM - 12/04/2010



SCALE:  
1:1250  
at A3 size



West Sussex County Council  
Infrastructure  
The Grange  
Tower Street  
Chichester  
West Sussex  
PO19 1RH

CRAWLEY BOROUGH: BROADFIELD SOUTH  
AND TILGATE WARDS

WAITING RESTRICTIONS

Reproduced from or based upon 2009 Ordnance Survey mapping with permission of the Controller of HMSO (c) Crown Copyright reserved.  
Unauthorised reproduction infringes Crown copyright and may lead to prosecution or civil proceedings West Sussex County Council Licence No. 100023447

TILE REF NO:  
TQ2634NEN

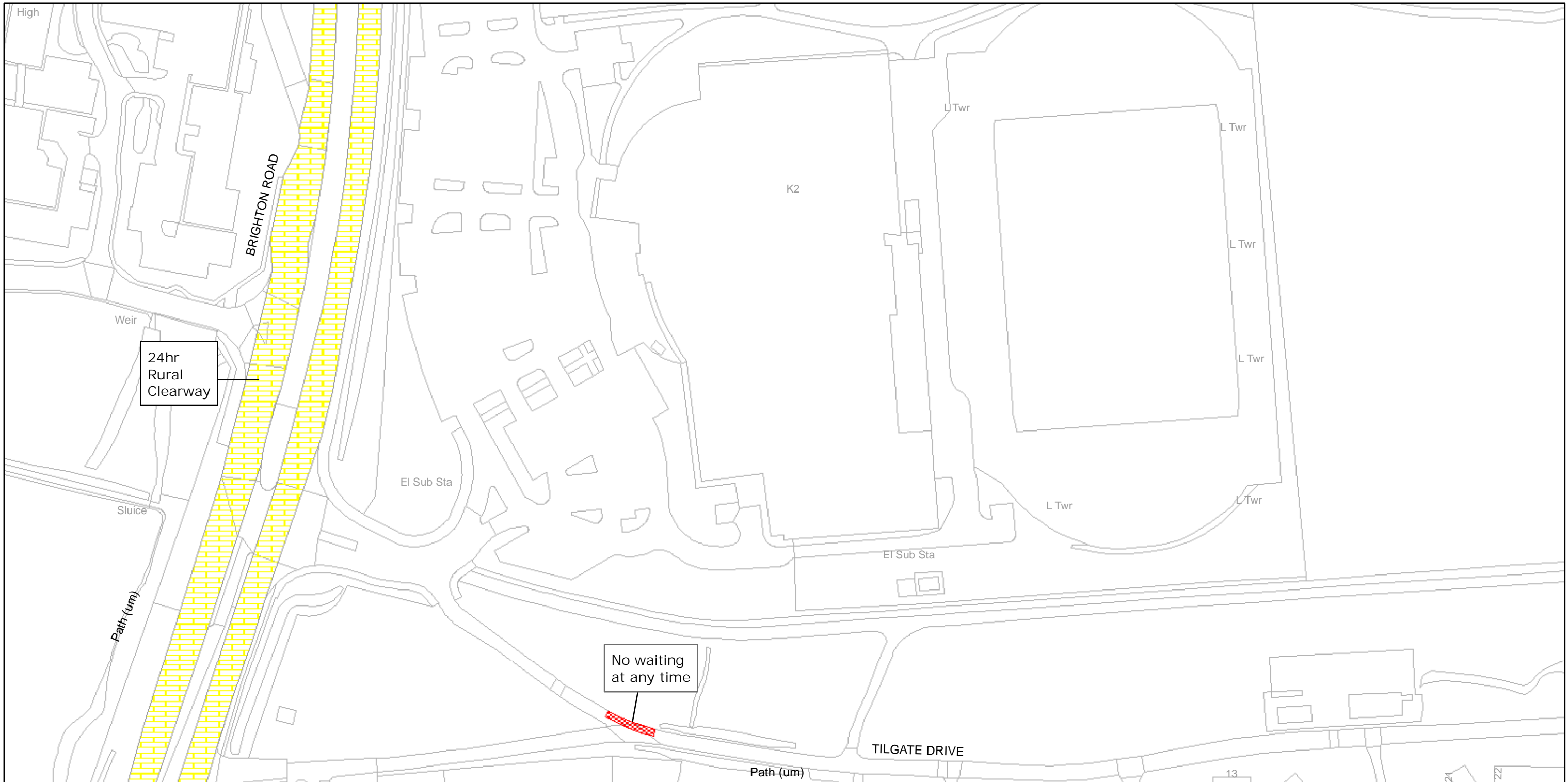
SHEET ISSUE NO 1

SHEET ACTIVE FROM - 12/04/2010



SCALE:  
1:1250  
at A3 size





West Sussex County Council  
Infrastructure  
The Grange  
Tower Street  
Chichester  
West Sussex  
PO19 1RH

CRAWLEY BOROUGH: BROADFIELD SOUTH  
AND TILGATE WARDS


WAITING RESTRICTIONS

Reproduced from or based upon 2009 Ordnance Survey mapping with permission of the Controller of HMSO (c) Crown Copyright reserved.  
Unauthorised reproduction infringes Crown copyright and may lead to prosecution or civil proceedings West Sussex County Council Licence No. 100023447

TILE REF NO:  
TQ2634NES

SHEET ISSUE NO 1

SHEET ACTIVE FROM - 12/04/2010



SCALE:  
1:1250  
at A3 size



West Sussex County Council  
Infrastructure  
The Grange  
Tower Street  
Chichester  
West Sussex  
PO19 1RH


CRAWLEY BOROUGH: BROADFIELD SOUTH  
AND TILGATE WARDS

WAITING RESTRICTIONS

TILE REF NO:  
TQ2634SEN

SHEET ISSUE NO 1

SHEET ACTIVE FROM - 12/04/2010



SCALE:  
1:1250  
at A3 size

Reproduced from or based upon 2009 Ordnance Survey mapping with permission of the Controller of HMSO (c) Crown Copyright reserved.  
Unauthorised reproduction infringes Crown copyright and may lead to prosecution or civil proceedings West Sussex County Council Licence No. 100023447



West Sussex County Council  
Infrastructure  
The Grange  
Tower Street  
Chichester  
West Sussex  
PO19 1RH

Reproduced from or based upon 2009 Ordnance Survey mapping with permission of the Controller of HMSO (c) Crown Copyright reserved.  
Unauthorised reproduction infringes Crown copyright and may lead to prosecution or civil proceedings West Sussex County Council Licence No. 100023447

CRAWLEY BOROUGH: BROADFIELD SOUTH  
AND TILGATE WARDS

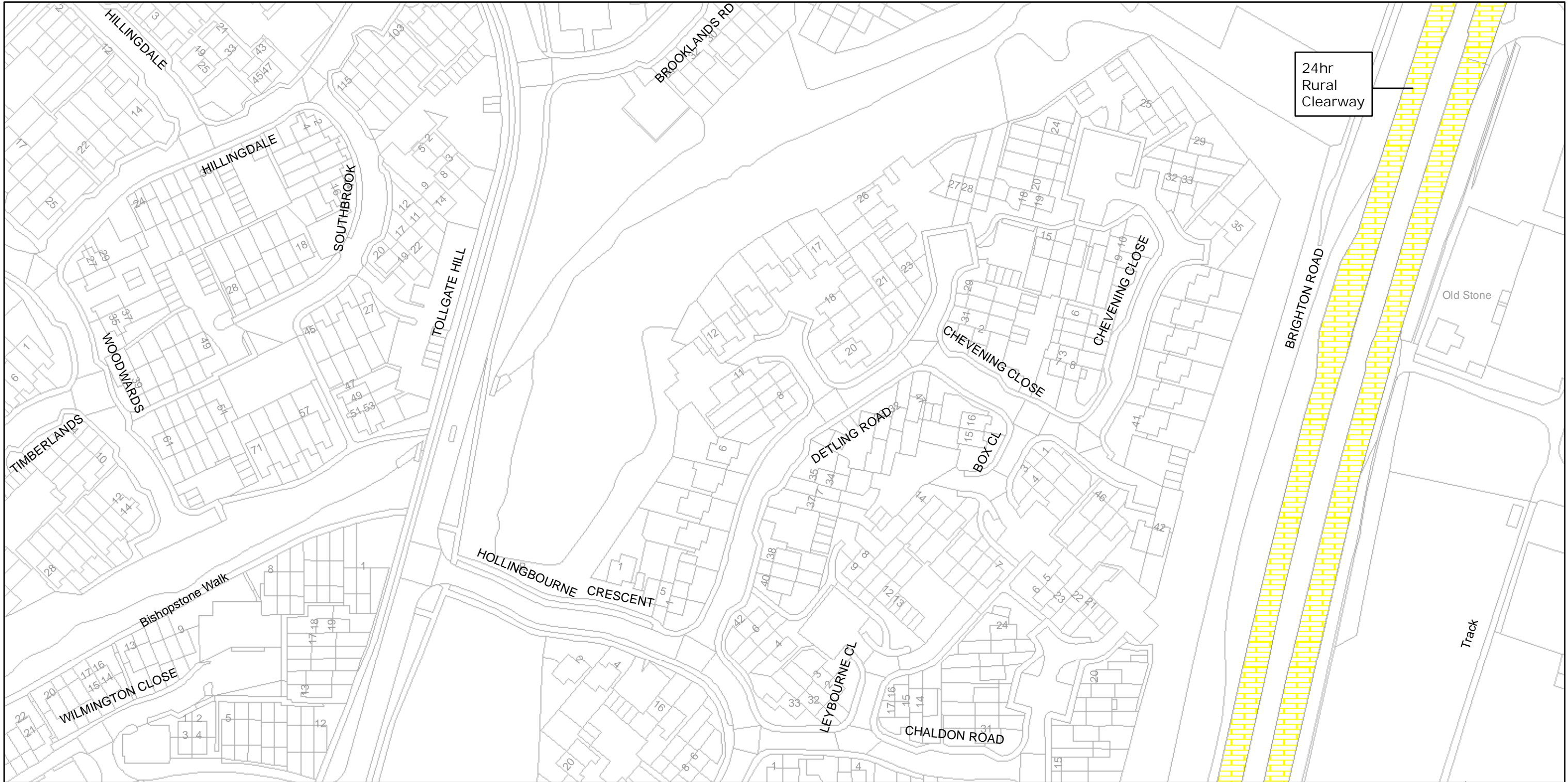
WAITING RESTRICTIONS

TILE REF NO:  
TQ2634SWN

SHEET ISSUE NO 1  
SHEET ACTIVE FROM - 12/04/2010

±  
SCALE:  
1:1250  
at A3 size





West Sussex County Council  
 Infrastructure  
 The Grange  
 Tower Street  
 Chichester  
 West Sussex  
 PO19 1RH


CRAWLEY BOROUGH: BROADFIELD SOUTH  
 AND TILGATE WARDS

WAITING RESTRICTIONS

Reproduced from or based upon 2009 Ordnance Survey mapping with permission of the Controller of HMSO (c) Crown Copyright reserved.  
 Unauthorised reproduction infringes Crown copyright and may lead to prosecution or civil proceedings West Sussex County Council Licence No. 100023447

TILE REF NO:  
 TQ2634SWS

SHEET ISSUE NO 1  
 SHEET ACTIVE FROM - 12/04/2010



SCALE:  
 1:1250  
 at A3 size



No waiting  
at any time



West Sussex County Council  
Infrastructure  
The Grange  
Tower Street  
Chichester  
West Sussex  
PO19 1RH

CRAWLEY BOROUGH: TILGATE WARD  
WAITING RESTRICTIONS

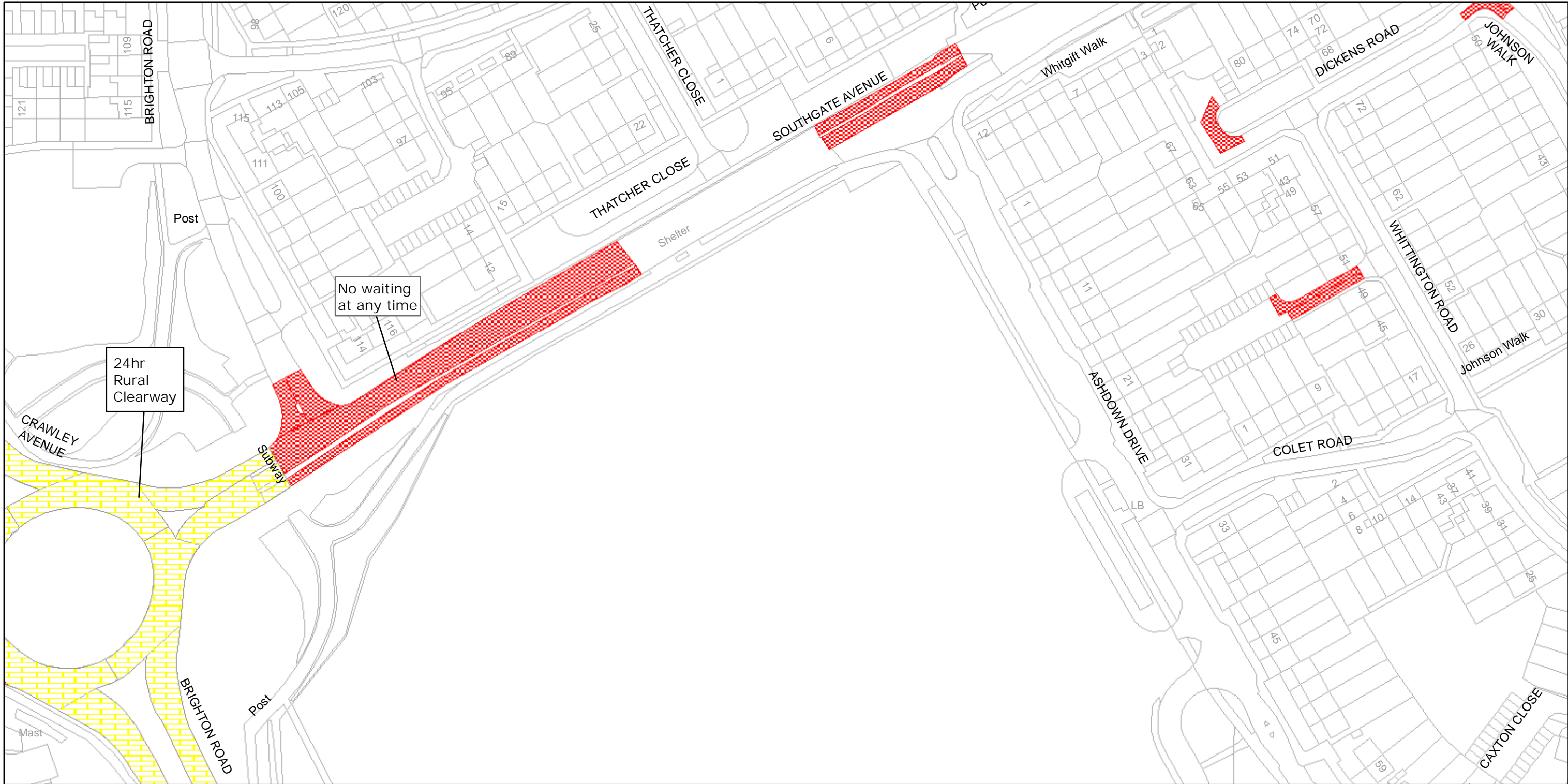
Reproduced from or based upon 2009 Ordnance Survey mapping with permission of the Controller of HMSO (c) Crown Copyright reserved.  
Unauthorised reproduction infringes Crown copyright and may lead to prosecution or civil proceedings West Sussex County Council Licence No. 100023447

TILE REF NO:  
TQ2635SEN

SHEET ISSUE NO 1  
SHEET ACTIVE FROM - 12/04/2010

±  
SCALE:  
1:1250  
at A3 size





West Sussex County Council  
Infrastructure  
The Grange  
Tower Street  
Chichester  
West Sussex  
PO19 1RH

CRAWLEY BOROUGH: BROADFIELD NORTH,  
BROADFIELD SOUTH, SOUTHGATE  
AND TILGATE WARDS

WAITING RESTRICTIONS

Reproduced from or based upon 2009 Ordnance Survey mapping with permission of the Controller of HMSO (c) Crown Copyright reserved.  
Unauthorised reproduction infringes Crown copyright and may lead to prosecution or civil proceedings West Sussex County Council Licence No. 100023447

TILE REF NO:  
TQ2635SES

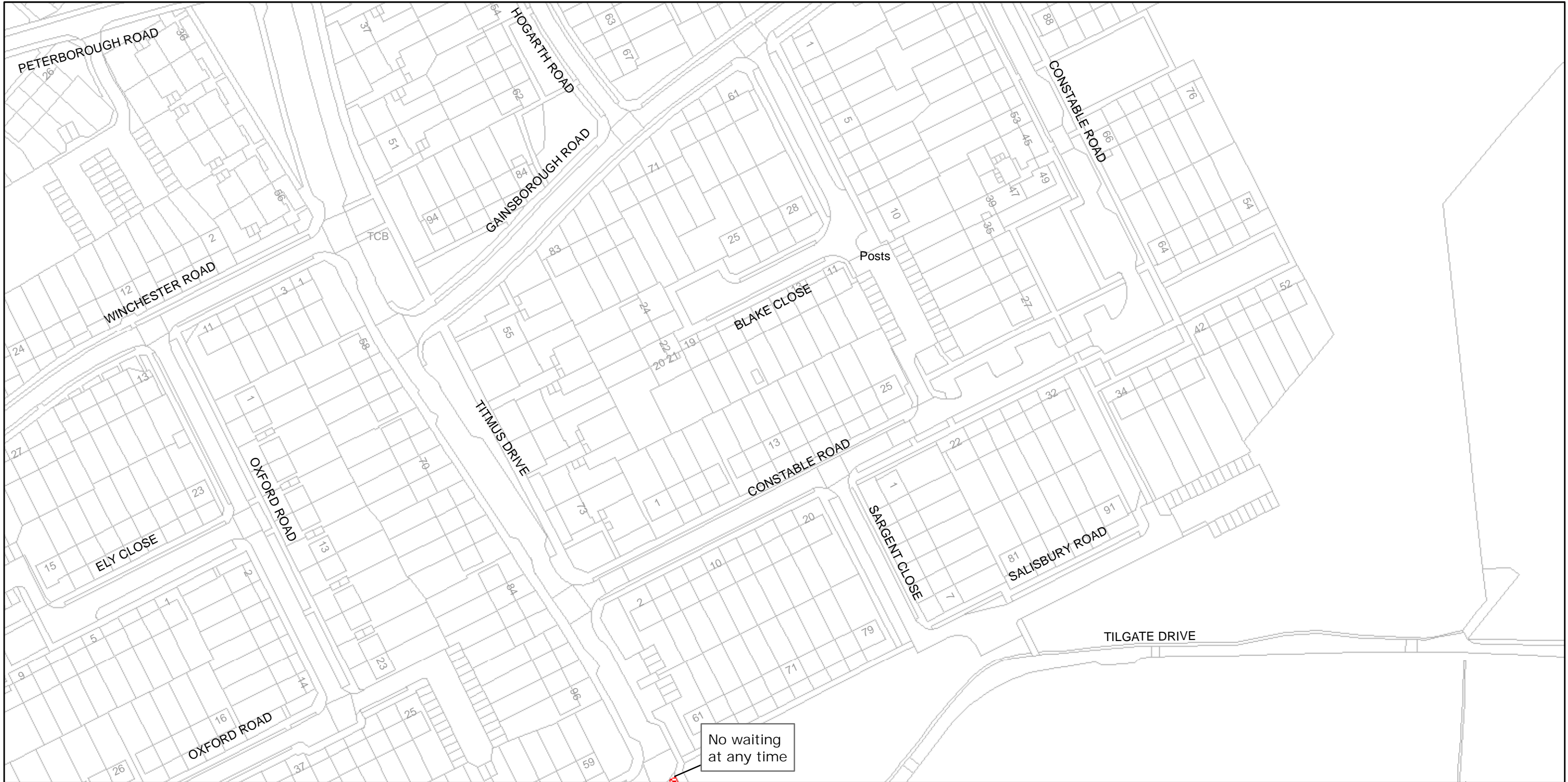
SHEET ISSUE NO 1

SHEET ACTIVE FROM - 12/04/2010



SCALE:  
1:1250  
at A3 size






West Sussex County Council  
Infrastructure  
The Grange  
Tower Street  
Chichester  
West Sussex  
PO19 1RH

CRAWLEY BOROUGH: TILGATE WARD  
WAITING RESTRICTIONS

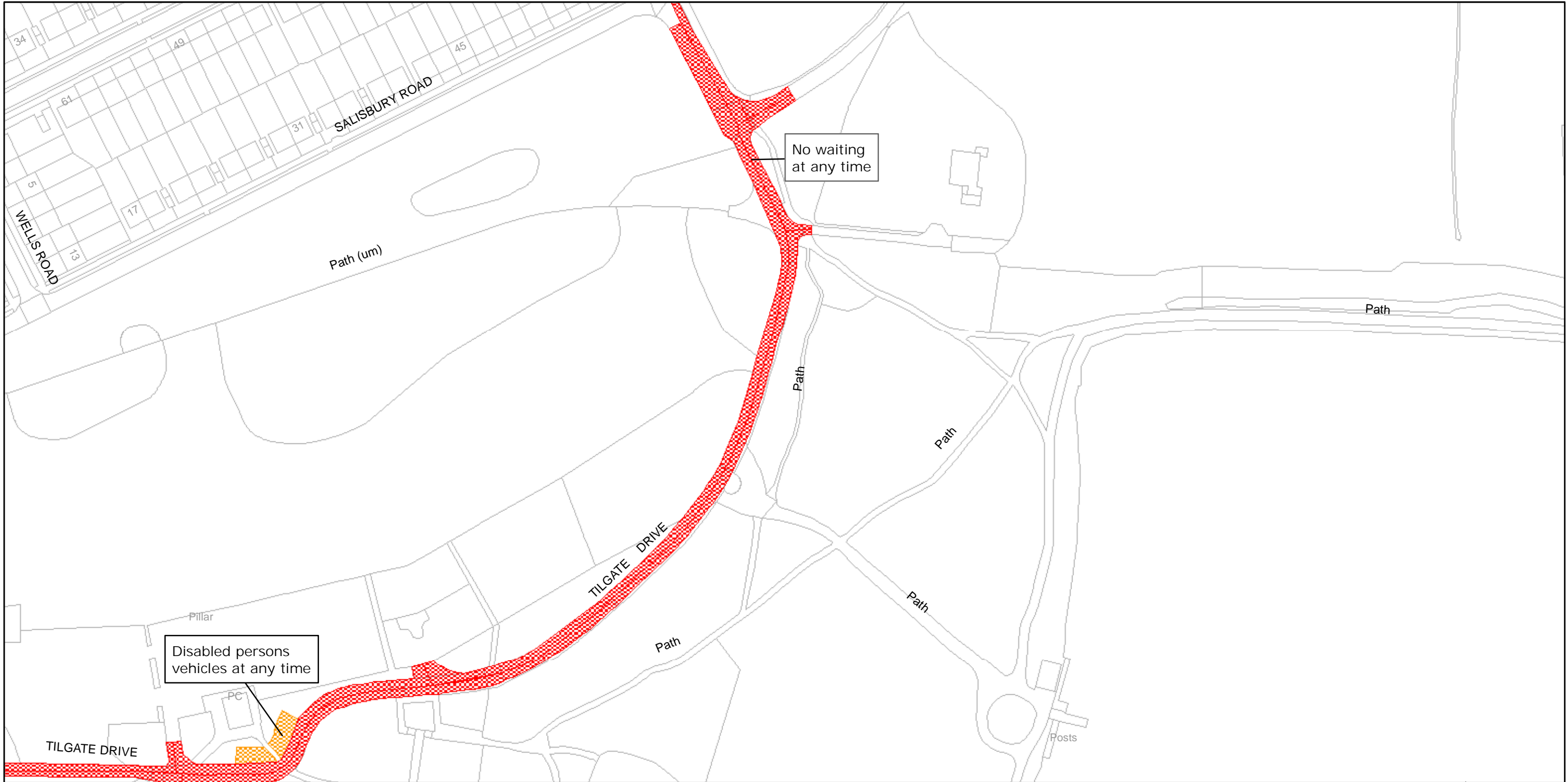
Reproduced from or based upon 2009 Ordnance Survey mapping with permission of the Controller of HMSO (c) Crown Copyright reserved.  
Unauthorised reproduction infringes Crown copyright and may lead to prosecution or civil proceedings West Sussex County Council Licence No. 100023447

TILE REF NO:  
TQ2734NEN

SHEET ISSUE NO 1  
SHEET ACTIVE FROM - 12/04/2010



SCALE:  
1:1250  
at A3 size



West Sussex County Council  
Infrastructure  
The Grange  
Tower Street  
Chichester  
West Sussex  
PO19 1RH


CRAWLEY BOROUGH: TILGATE WARD  
WAITING RESTRICTIONS

Reproduced from or based upon 2009 Ordnance Survey mapping with permission of the Controller of HMSO (c) Crown Copyright reserved.  
Unauthorised reproduction infringes Crown copyright and may lead to prosecution or civil proceedings West Sussex County Council Licence No. 100023447

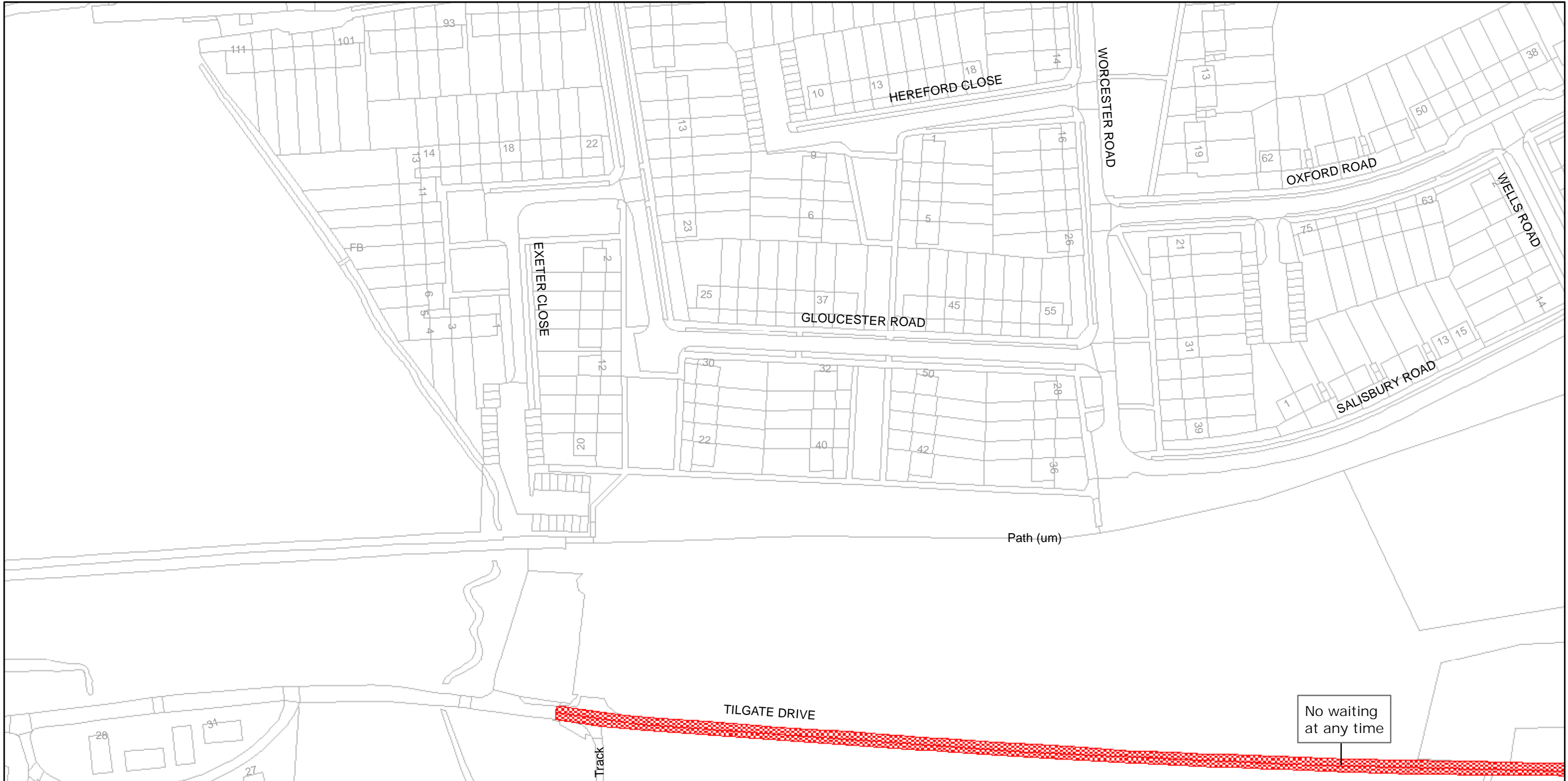
TILE REF NO:  
TQ2734NES

SHEET ISSUE NO 1

SHEET ACTIVE FROM - 12/04/2010



SCALE:  
1:1250  
at A3 size



West Sussex County Council  
Infrastructure  
The Grange  
Tower Street  
Chichester  
West Sussex  
PO19 1RH


CRAWLEY BOROUGH: TILGATE WARD  
WAITING RESTRICTIONS

Reproduced from or based upon 2009 Ordnance Survey mapping with permission of the Controller of HMSO (c) Crown Copyright reserved.  
Unauthorised reproduction infringes Crown copyright and may lead to prosecution or civil proceedings West Sussex County Council Licence No. 100023447

TILE REF NO:  
TQ2734NWS

SHEET ISSUE NO 1

SHEET ACTIVE FROM - 12/04/2010



SCALE:  
1:1250  
at A3 size





West Sussex County Council  
Infrastructure  
The Grange  
Tower Street  
Chichester  
West Sussex  
PO19 1RH

CRAWLEY BOROUGH: TILGATE WARD

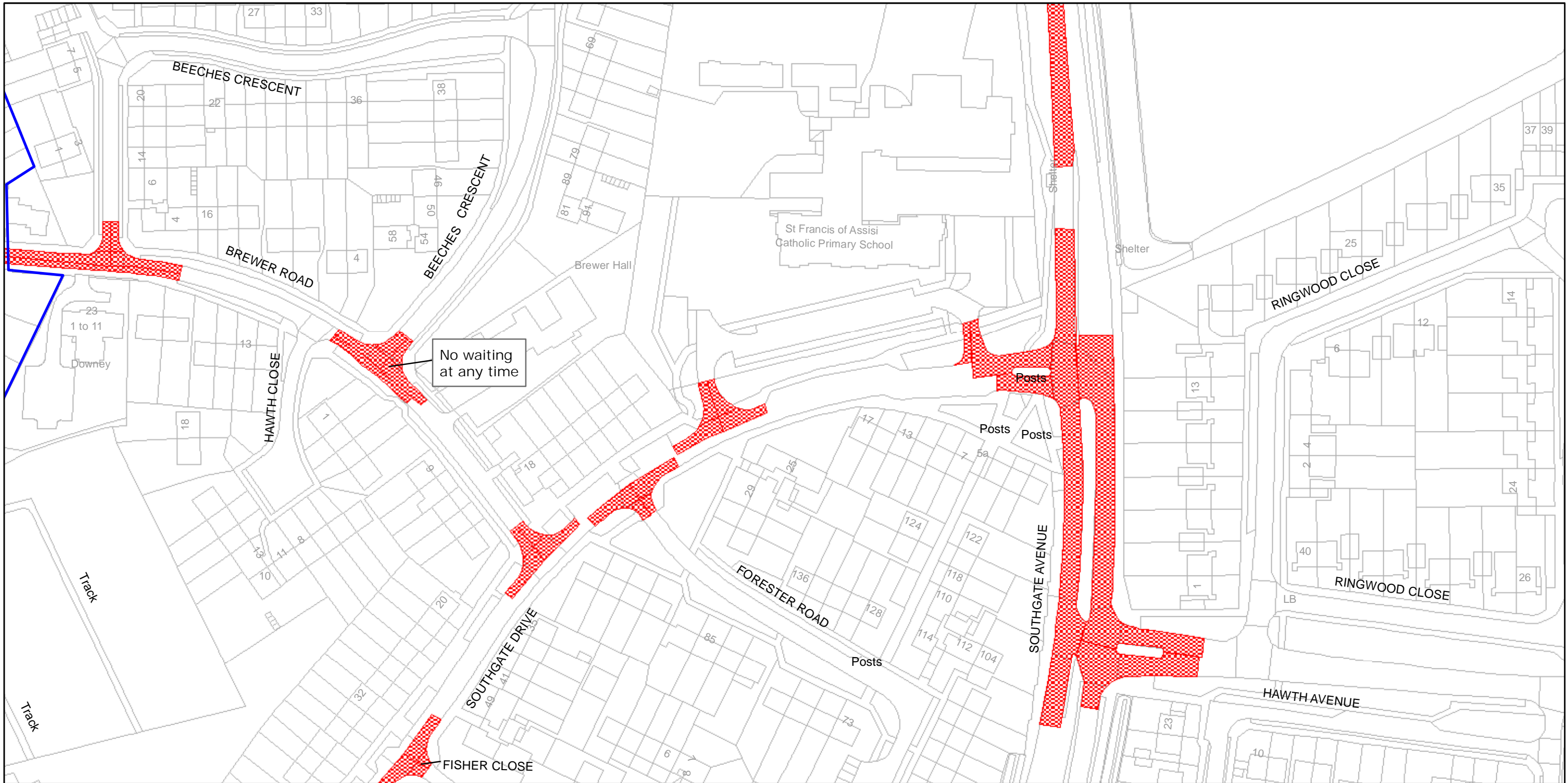
WAITING RESTRICTIONS

Reproduced from or based upon 2009 Ordnance Survey mapping with permission of the Controller of HMSO (c) Crown Copyright reserved.  
Unauthorised reproduction infringes Crown copyright and may lead to prosecution or civil proceedings West Sussex County Council Licence No. 100023447

TILE REF NO:  
TQ2734SEN

SHEET ISSUE NO 1  
SHEET ACTIVE FROM - 12/04/2010

±  
SCALE:  
1:1250  
at A3 size



West Sussex County Council  
Infrastructure  
The Grange  
Tower Street  
Chichester  
West Sussex  
PO19 1RH

CRAWLEY BOROUGH: FURNACE GREEN, SOUTHGATE  
AND TILGATE WARDS


WAITING RESTRICTIONS

Reproduced from or based upon 2009 Ordnance Survey mapping with permission of the Controller of HMSO (c) Crown Copyright reserved.  
Unauthorised reproduction infringes Crown copyright and may lead to prosecution or civil proceedings West Sussex County Council Licence No. 100023447

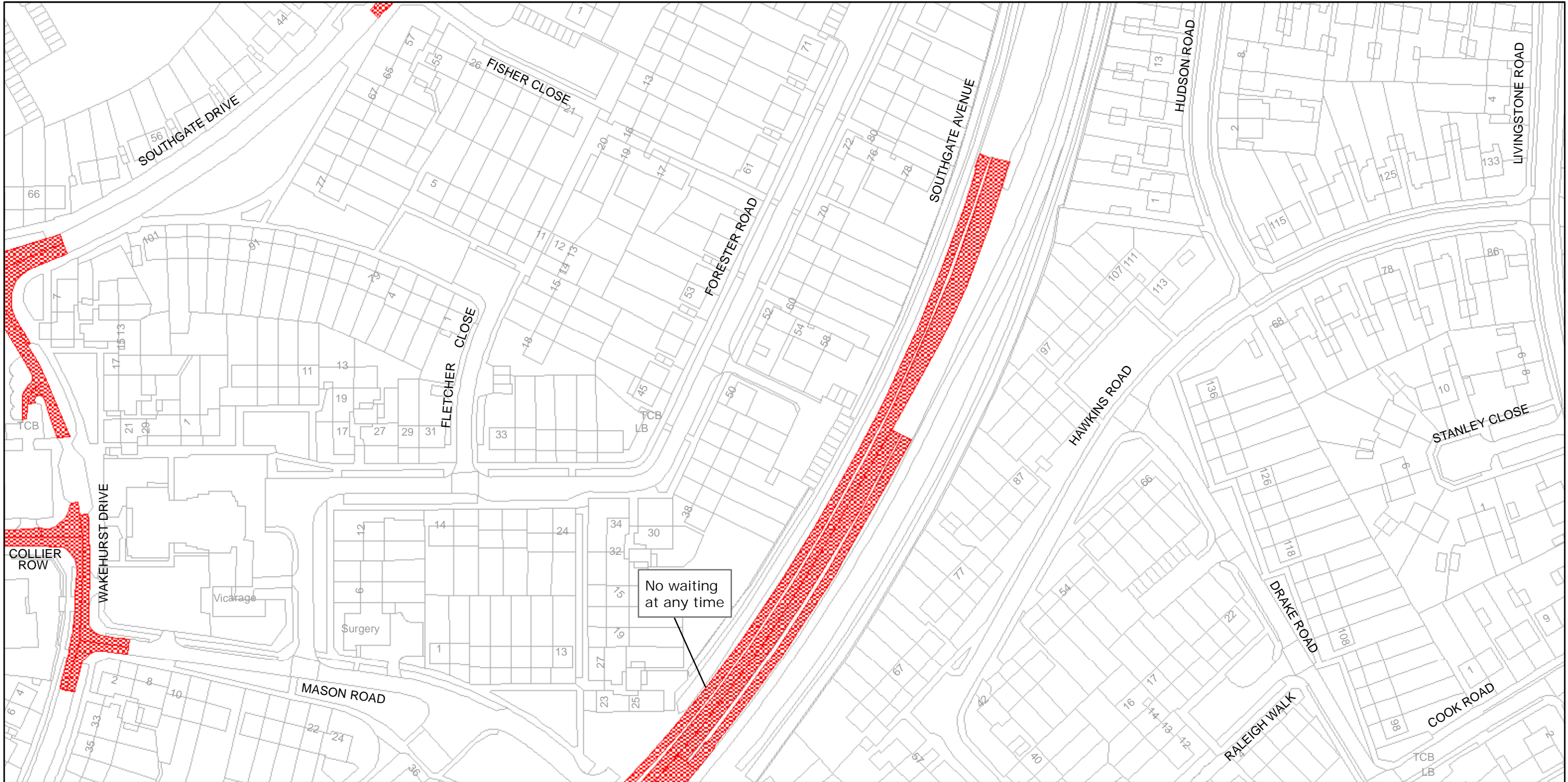
TILE REF NO:  
TQ2735NWN

SHEET ISSUE NO 1

SHEET ACTIVE FROM - 12/04/2010



SCALE:  
1:1250  
at A3 size



No waiting  
at any time



West Sussex County Council  
Infrastructure  
The Grange  
Tower Street  
Chichester  
West Sussex  
PO19 1RH

Reproduced from or based upon 2009 Ordnance Survey mapping with permission of the Controller of HMSO (c) Crown Copyright reserved.  
Unauthorised reproduction infringes Crown copyright and may lead to prosecution or civil proceedings West Sussex County Council Licence No. 100023447

CRAWLEY BOROUGH: SOUTHGATE AND  
TILGATE WARDS

WAITING RESTRICTIONS

TILE REF NO:  
TQ2735NWS

SHEET ISSUE NO 1  
SHEET ACTIVE FROM - 12/04/2010



SCALE:  
1:1250  
at A3 size





West Sussex County Council  
Infrastructure  
The Grange  
Tower Street  
Chichester  
West Sussex  
PO19 1RH

CRAWLEY BOROUGH: TILGATE WARD  
WAITING RESTRICTIONS

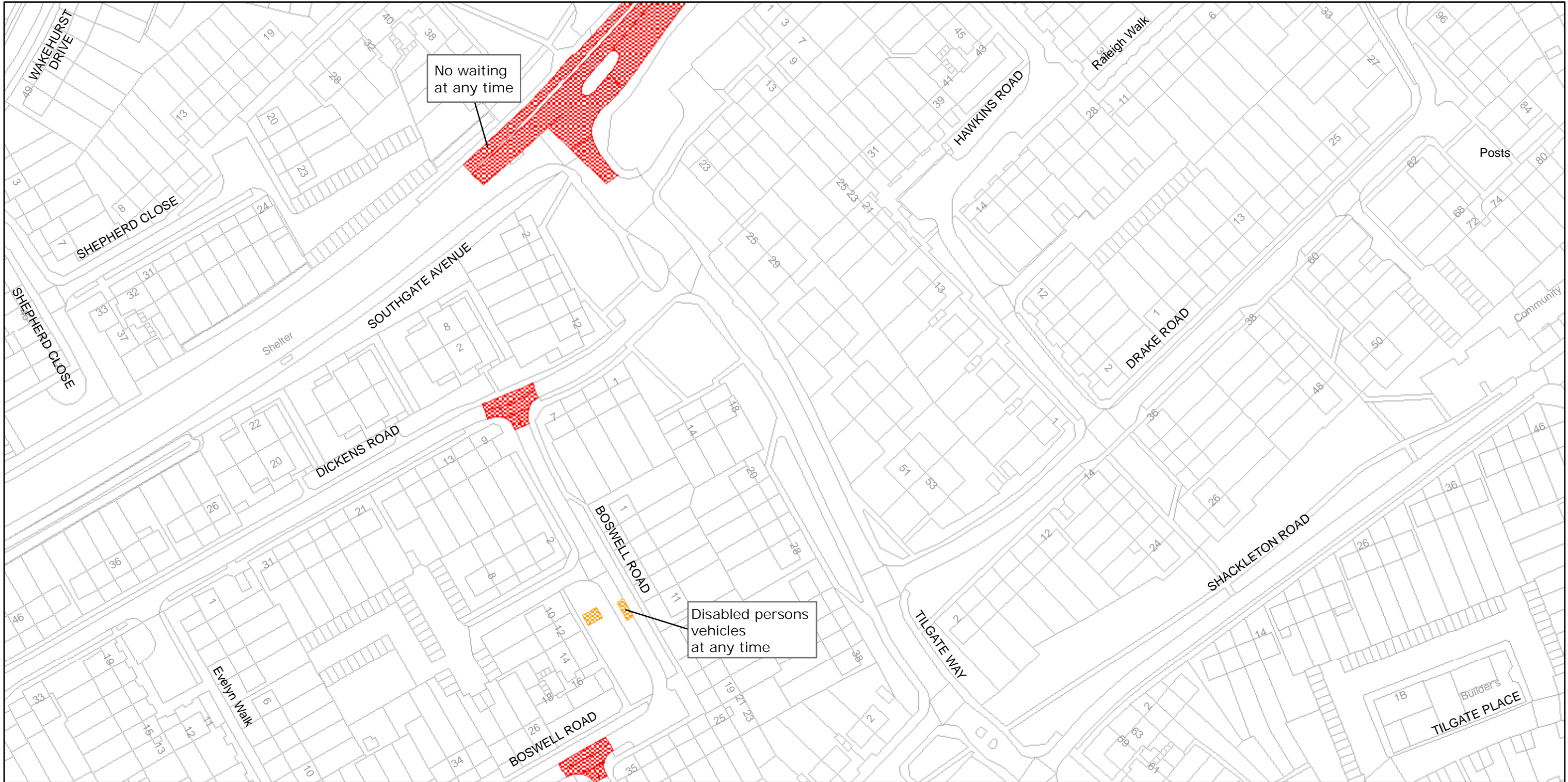
Reproduced from or based upon 2009 Ordnance Survey mapping with permission of the Controller of HMSO (c) Crown Copyright reserved.  
Unauthorised reproduction infringes Crown copyright and may lead to prosecution or civil proceedings West Sussex County Council Licence No. 100023447

TILE REF NO:  
TQ2735SES

SHEET ISSUE NO 1  
SHEET ACTIVE FROM - 12/04/2010



SCALE:  
1:1250  
at A3 size



West Sussex County Council  
Infrastructure  
The Grange  
Tower Street  
Chichester  
West Sussex  
PO19 1RH

CRAWLEY BOROUGH: SOUTHGATE AND  
TILGATE WARDS

WAITING RESTRICTIONS

Reproduced from or based upon 2009 Ordnance Survey mapping with permission of the Controller of HMSO (c) Crown Copyright reserved.  
Unauthorised reproduction infringes Crown copyright and may lead to prosecution or civil proceedings West Sussex County Council Licence No. 100023447

TILE REF NO:  
TQ2735SWN

SHEET ISSUE NO 1

SHEET ACTIVE FROM - 12/04/2010



SCALE:  
1:1250  
at A3 size





West Sussex County Council  
Infrastructure  
The Grange  
Tower Street  
Chichester  
West Sussex  
PO19 1RH

CRAWLEY BOROUGH: TILGATE WARD  
WAITING RESTRICTIONS

Reproduced from or based upon 2009 Ordnance Survey mapping with permission of the Controller of HMSO (c) Crown Copyright reserved.  
Unauthorised reproduction infringes Crown copyright and may lead to prosecution or civil proceedings West Sussex County Council Licence No. 100023447

TILE REF NO:  
TQ2735SWS

SHEET ISSUE NO 1

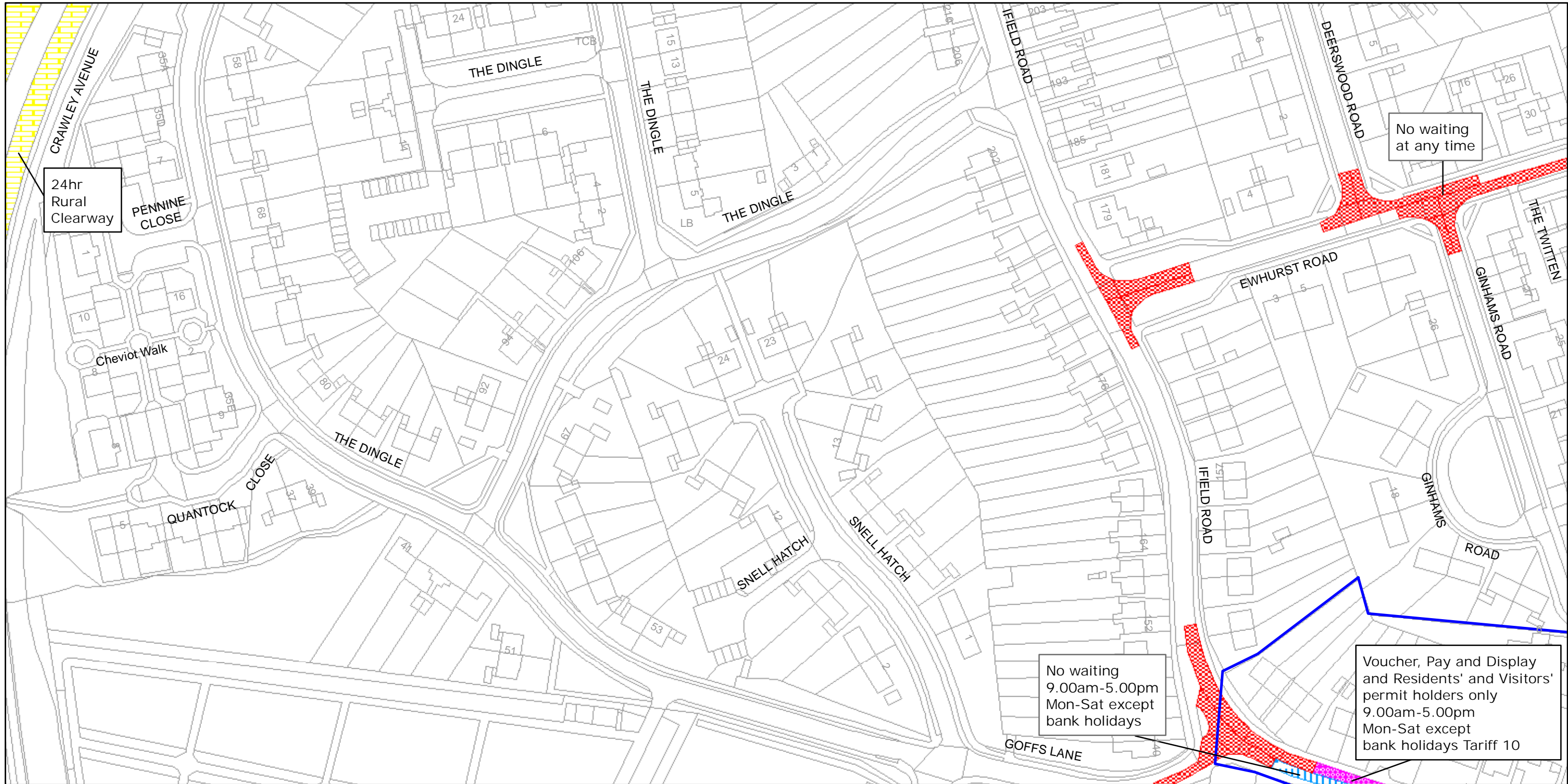
SHEET ACTIVE FROM - 12/04/2010



SCALE:  
1:1250  
at A3 size



WEST GREEN



West Sussex County Council  
Infrastructure  
The Grange  
Tower Street  
Chichester  
West Sussex  
PO19 1RH

## CRAWLEY BOROUGH: IFIELD AND WEST GREEN WARDS

### WAITING RESTRICTIONS

Reproduced from or based upon 2009 Ordnance Survey mapping with permission of the Controller of HMSO (c) Crown Copyright reserved.  
Unauthorised reproduction infringes Crown copyright and may lead to prosecution or civil proceedings West Sussex County Council Licence No. 100023447

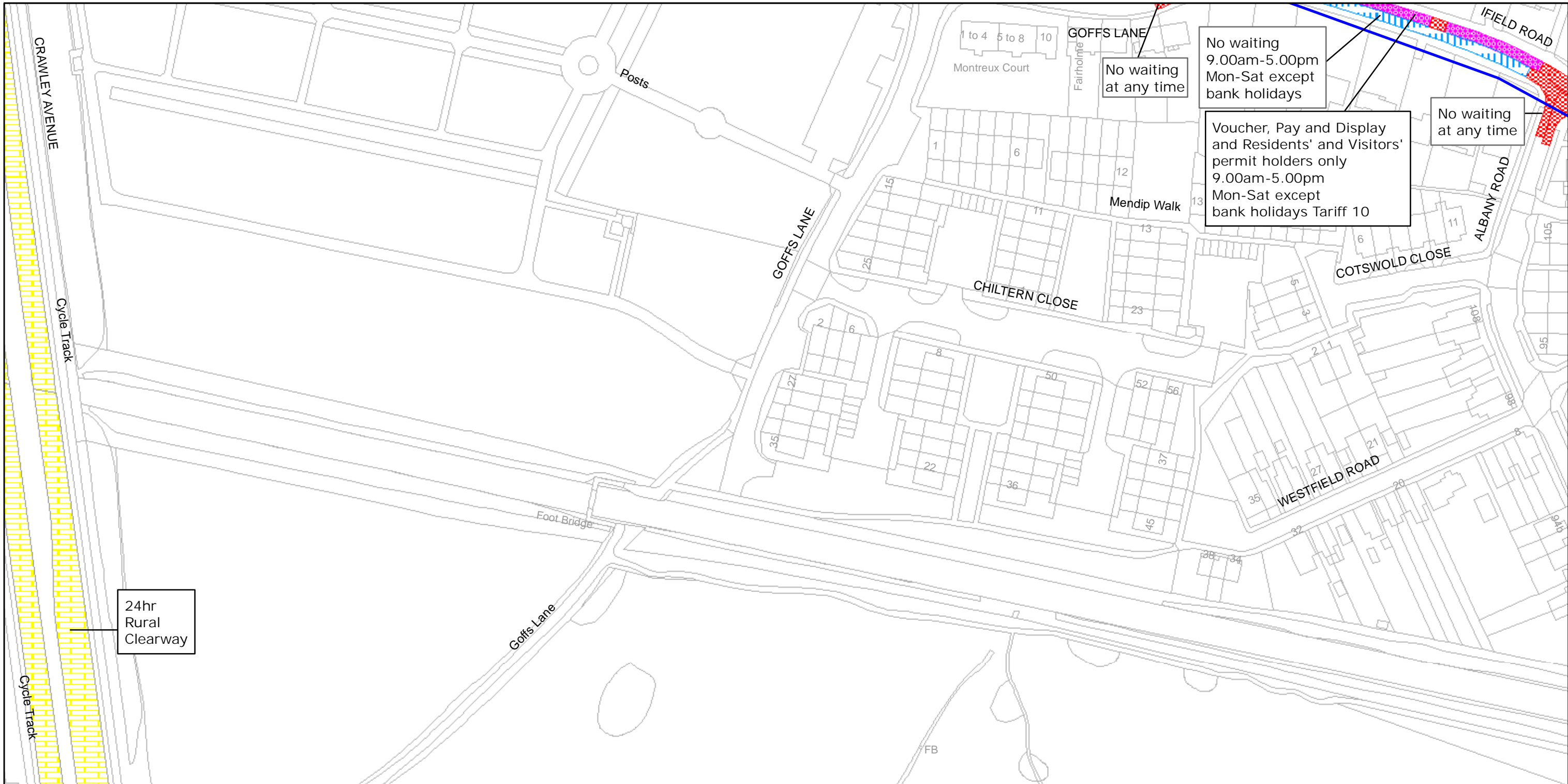
# TILE REF NO: TQ2536NEN

SHEET ISSUE NO 1

SHEET ACTIVE FROM - 12/04/2010



SCALE:  
1:1250  
at A3 size



West Sussex County Council  
Infrastructure  
The Grange  
Tower Street  
Chichester  
West Sussex  
PO19 1RH

CRAWLEY BOROUGH: GOSSOPS GREEN, IFIELD,  
SOUTHGATE AND  
WEST GREEN WARDS

WAITING RESTRICTIONS

Reproduced from or based upon 2009 Ordnance Survey mapping with permission of the Controller of HMSO (c) Crown Copyright reserved.  
Unauthorised reproduction infringes Crown copyright and may lead to prosecution or civil proceedings West Sussex County Council Licence No. 100023447

TILE REF NO:  
TQ2536NES

SHEET ISSUE NO 1

SHEET ACTIVE FROM - 12/04/2010



SCALE:  
1:1250  
at A3 size





West Sussex County Council  
Infrastructure  
The Grange  
Tower Street  
Chichester  
West Sussex  
PO19 1RH

CRAWLEY BOROUGH: IFIELD AND  
WEST GREEN WARDS

WAITING RESTRICTIONS

Reproduced from or based upon 2009 Ordnance Survey mapping with permission of the Controller of HMSO (c) Crown Copyright reserved.  
Unauthorised reproduction infringes Crown copyright and may lead to prosecution or civil proceedings West Sussex County Council Licence No. 100023447

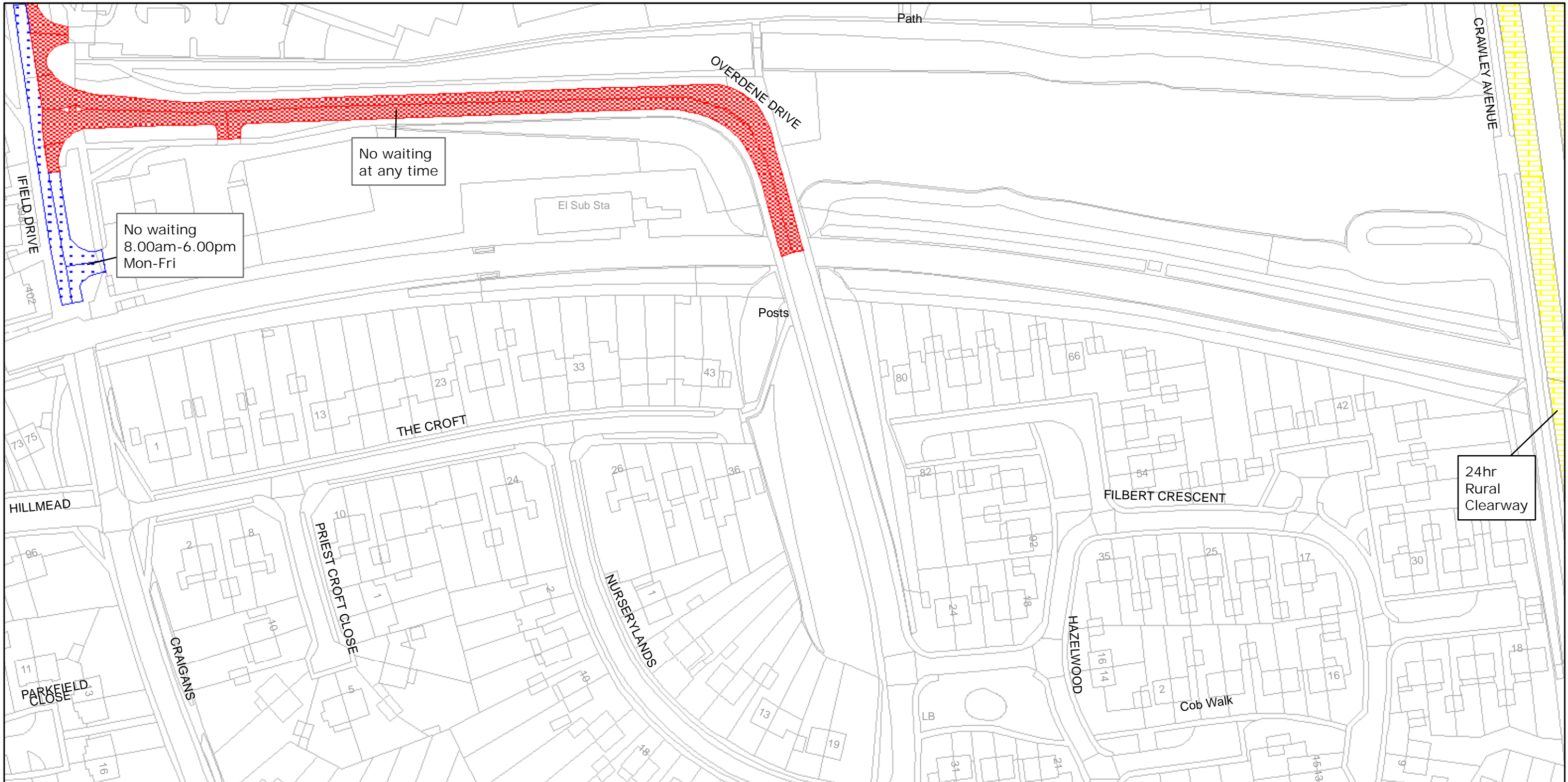
TILE REF NO:  
TQ2536NWN

SHEET ISSUE NO 1

SHEET ACTIVE FROM - 12/04/2010



SCALE:  
1:1250  
at A3 size



West Sussex County Council  
Infrastructure  
The Grange  
Tower Street  
Chichester  
West Sussex  
PO19 1RH


CRAWLEY BOROUGH: IFIELD, GOSSOPS GREEN AND  
WEST GREEN WARDS

WAITING RESTRICTIONS

TILE REF NO:  
TQ2536NWS

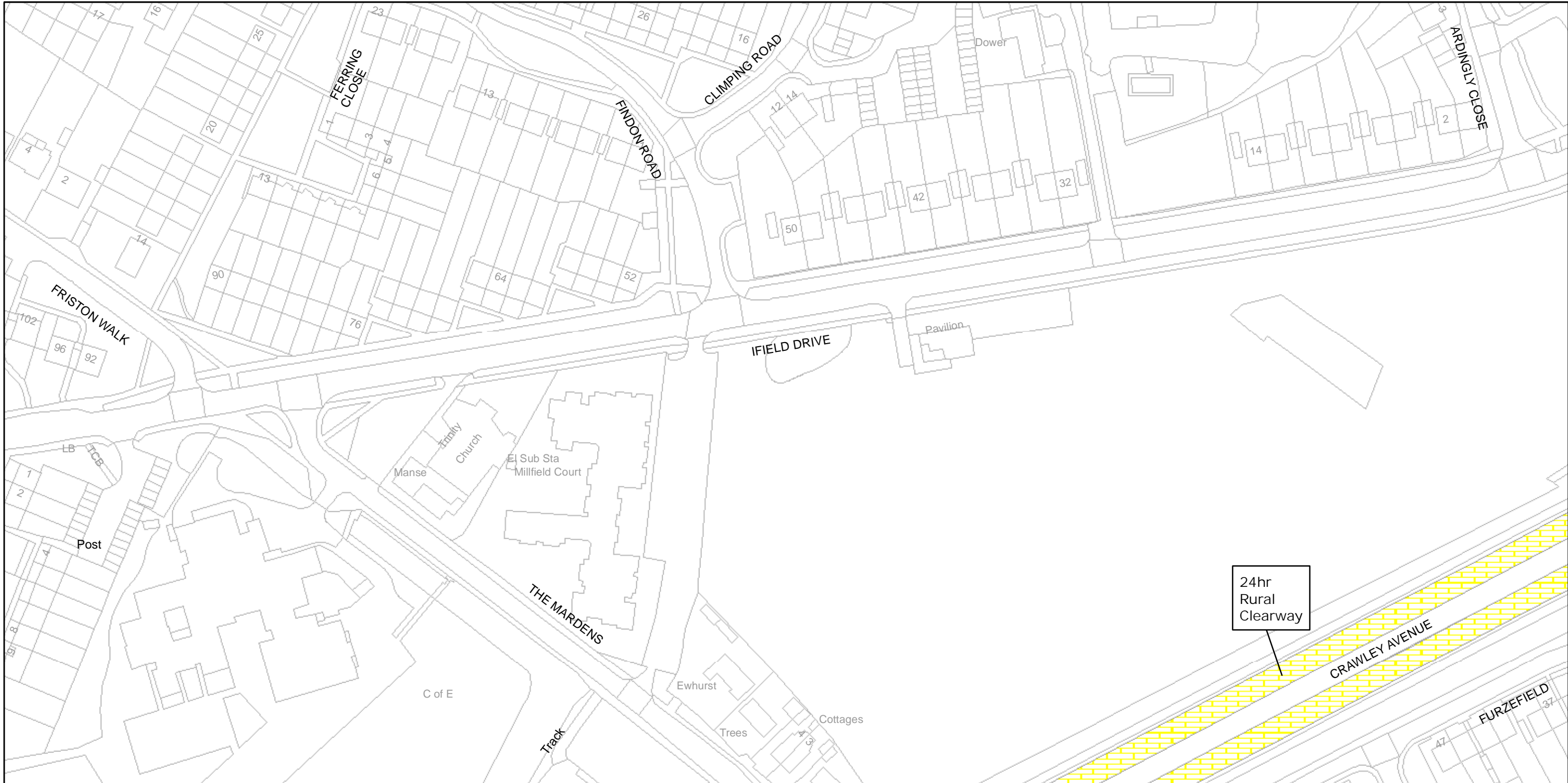
SHEET ISSUE NO 1

SHEET ACTIVE FROM - 12/04/2010



SCALE:  
1:1250  
at A3 size

Reproduced from or based upon 2009 Ordnance Survey mapping with permission of the Controller of HMSO (c) Crown Copyright reserved.  
Unauthorised reproduction infringes Crown copyright and may lead to prosecution or civil proceedings West Sussex County Council Licence No. 100023447



West Sussex County Council  
Infrastructure  
The Grange  
Tower Street  
Chichester  
West Sussex  
PO19 1RH

CRAWLEY BOROUGH: IFIELD AND  
WEST GREEN WARDS

WAITING RESTRICTIONS

Reproduced from or based upon 2009 Ordnance Survey mapping with permission of the Controller of HMSO (c) Crown Copyright reserved.  
Unauthorised reproduction infringes Crown copyright and may lead to prosecution or civil proceedings West Sussex County Council Licence No. 100023447

TILE REF NO:  
TQ2537SEN

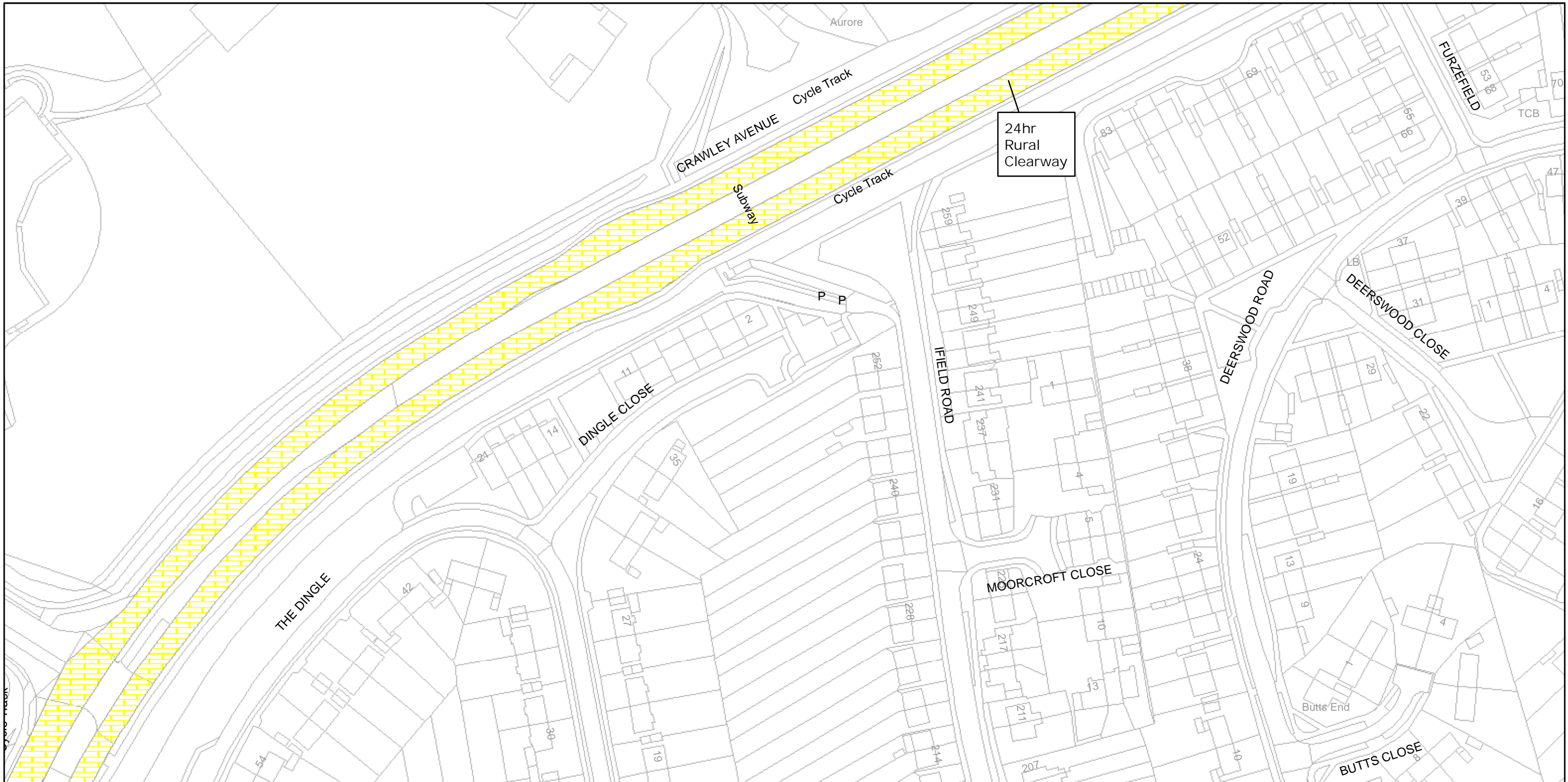
SHEET ISSUE NO 1

SHEET ACTIVE FROM - 12/04/2010



SCALE:  
1:1250  
at A3 size





West Sussex County Council  
Infrastructure  
The Grange  
Tower Street  
Chichester  
West Sussex  
PO19 1RH

CRAWLEY BOROUGH: IFIELD AND  
WEST GREEN WARDS


WAITING RESTRICTIONS

Reproduced from or based upon 2009 Ordnance Survey mapping with permission of the Controller of HMSO (c) Crown Copyright reserved.  
Unauthorised reproduction infringes Crown copyright and may lead to prosecution or civil proceedings West Sussex County Council Licence No. 100023447

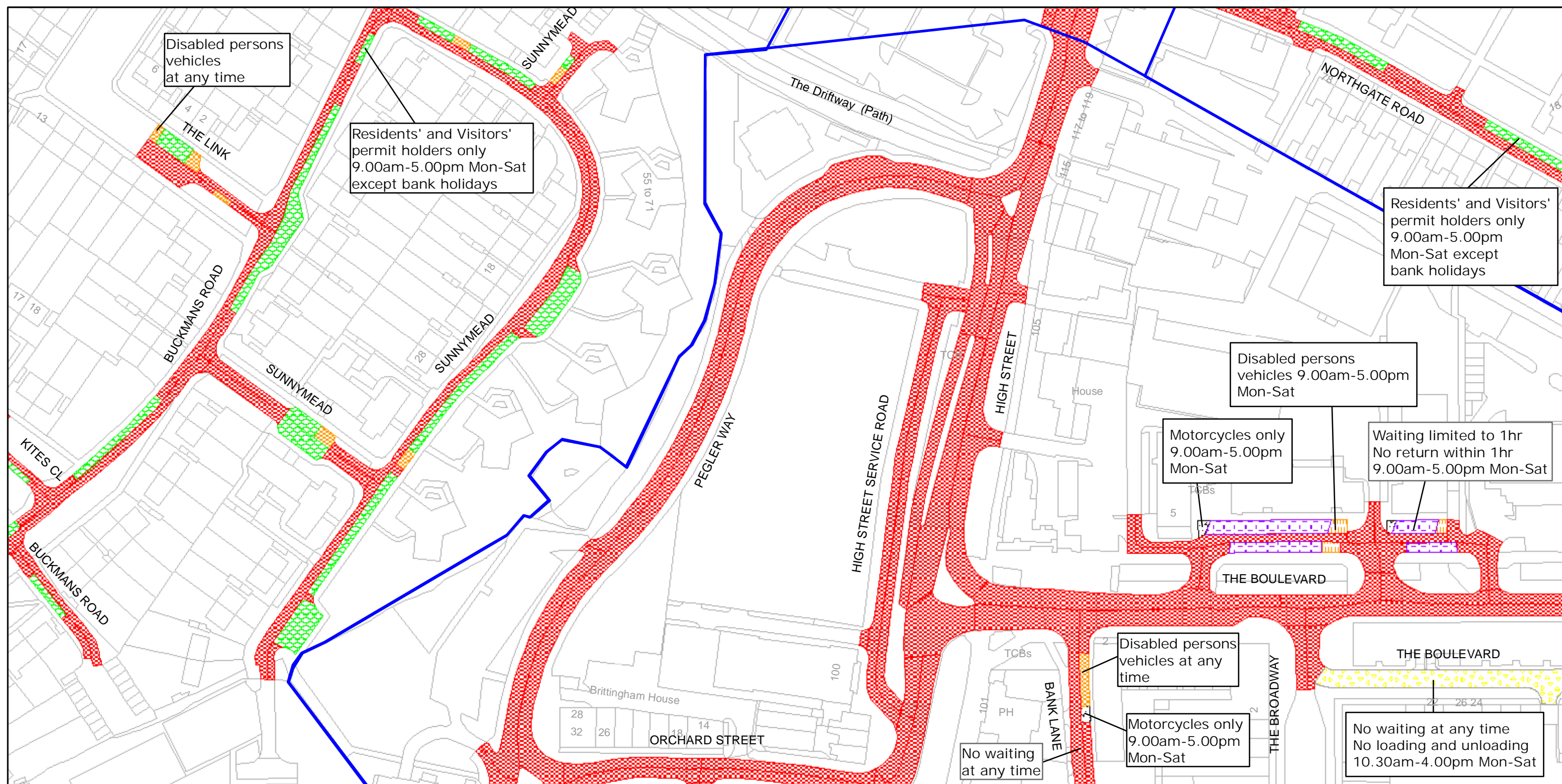
TILE REF NO:  
TQ2537SES

SHEET ISSUE NO 1

SHEET ACTIVE FROM - 12/04/2010



SCALE:  
1:1250  
at A3 size



West Sussex County Council  
Infrastructure  
The Grange  
Tower Street  
Chichester  
West Sussex  
PO19 1RH

CRAWLEY BOROUGH: NORTHGATE AND  
WEST GREEN WARDS

WAITING RESTRICTIONS

Reproduced from or based upon 2009 Ordnance Survey mapping with permission of the Controller of HMSO (c) Crown Copyright reserved.  
Unauthorised reproduction infringes Crown copyright and may lead to prosecution or civil proceedings West Sussex County Council Licence No. 100023447

TILE REF NO:  
TQ2636NEN

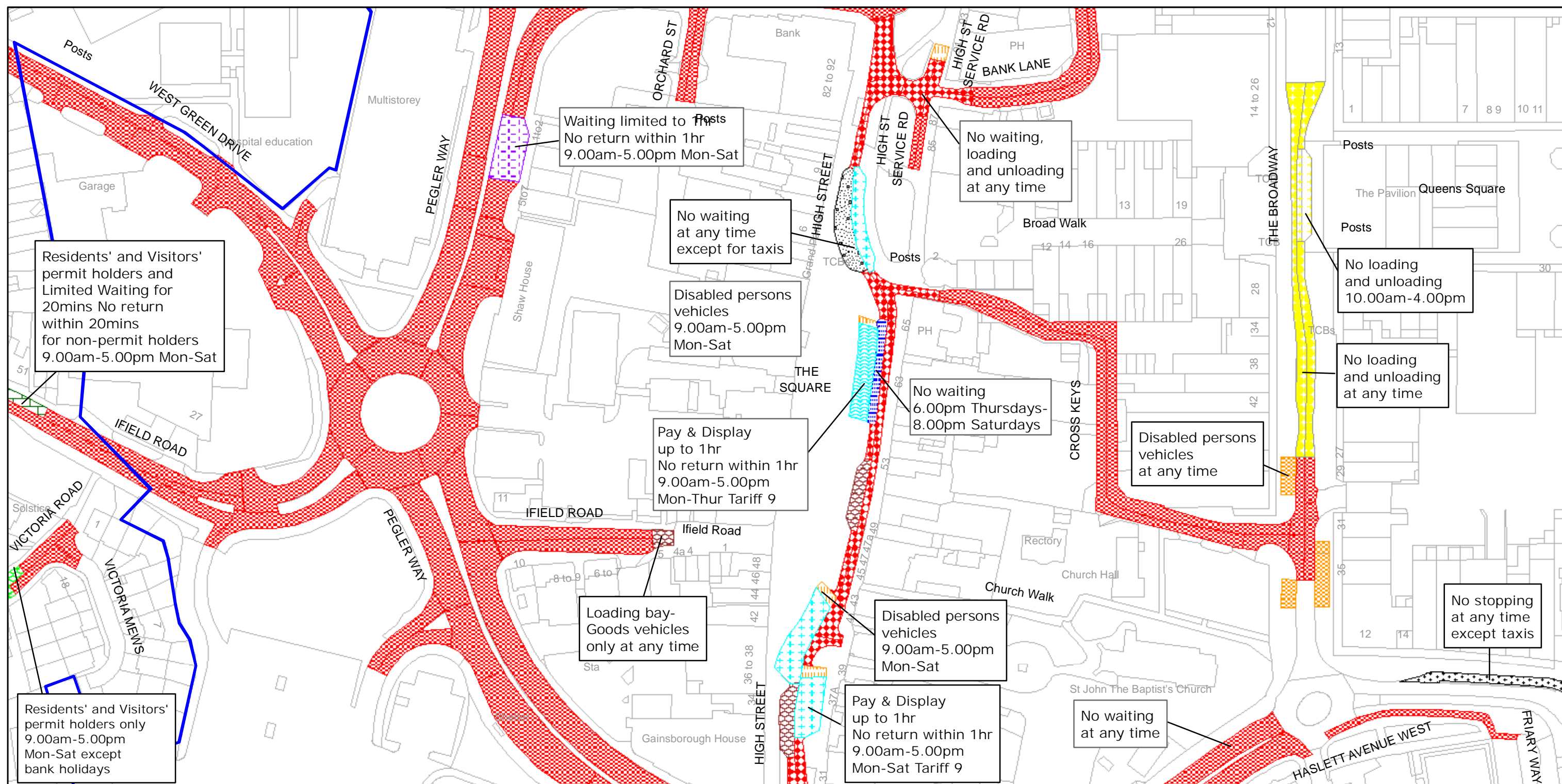
SHEET ISSUE NO 1

SHEET ACTIVE FROM - 12/04/2010



SCALE:  
1:1250  
at A3 size





West Sussex County Council  
Infrastructure  
The Grange  
Tower Street  
Chichester  
West Sussex  
PO19 1RH

CRAWLEY BOROUGH: NORTHGATE AND  
WEST GREEN WARDS

WAITING RESTRICTIONS

Reproduced from or based upon 2009 Ordnance Survey mapping with permission of the Controller of HMSO (c) Crown Copyright reserved.  
Unauthorised reproduction infringes Crown copyright and may lead to prosecution or civil proceedings West Sussex County Council Licence No. 100023447

TILE REF NO:  
TQ2636NES

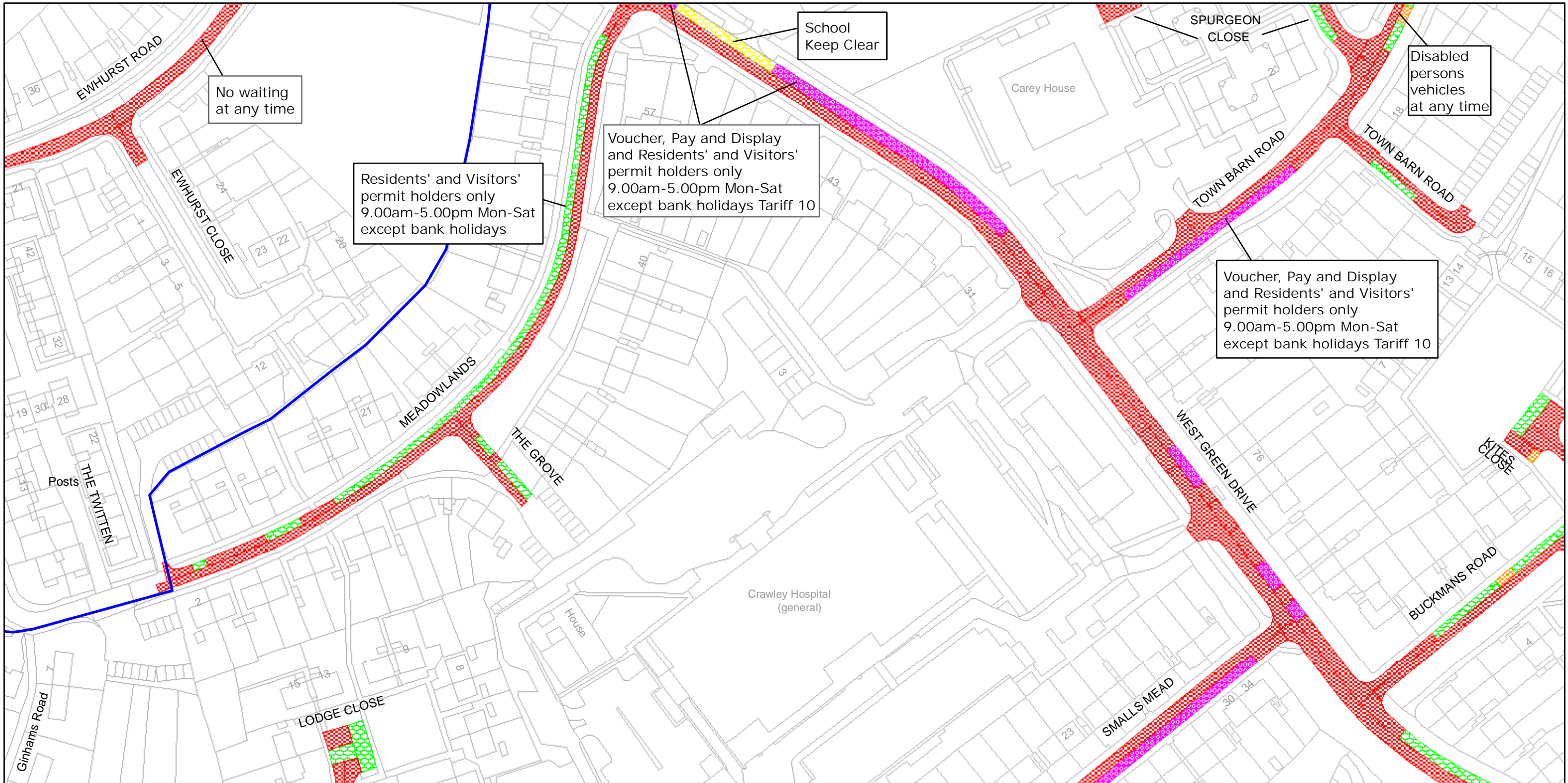
SHEET ISSUE NO 1

SHEET ACTIVE FROM - 12/04/2010



SCALE:  
1:1250  
at A3 size





West Sussex County Council  
Infrastructure  
The Grange  
Tower Street  
Chichester  
West Sussex  
PO19 1RH

CRAWLEY BOROUGH: WEST GREEN WARD

WAITING RESTRICTIONS

Reproduced from or based upon 2009 Ordnance Survey mapping with permission of the Controller of HMSO (c) Crown Copyright reserved.  
Unauthorised reproduction infringes Crown copyright and may lead to prosecution or civil proceedings West Sussex County Council Licence No. 100023447

TILE REF NO:  
TQ2636NWN

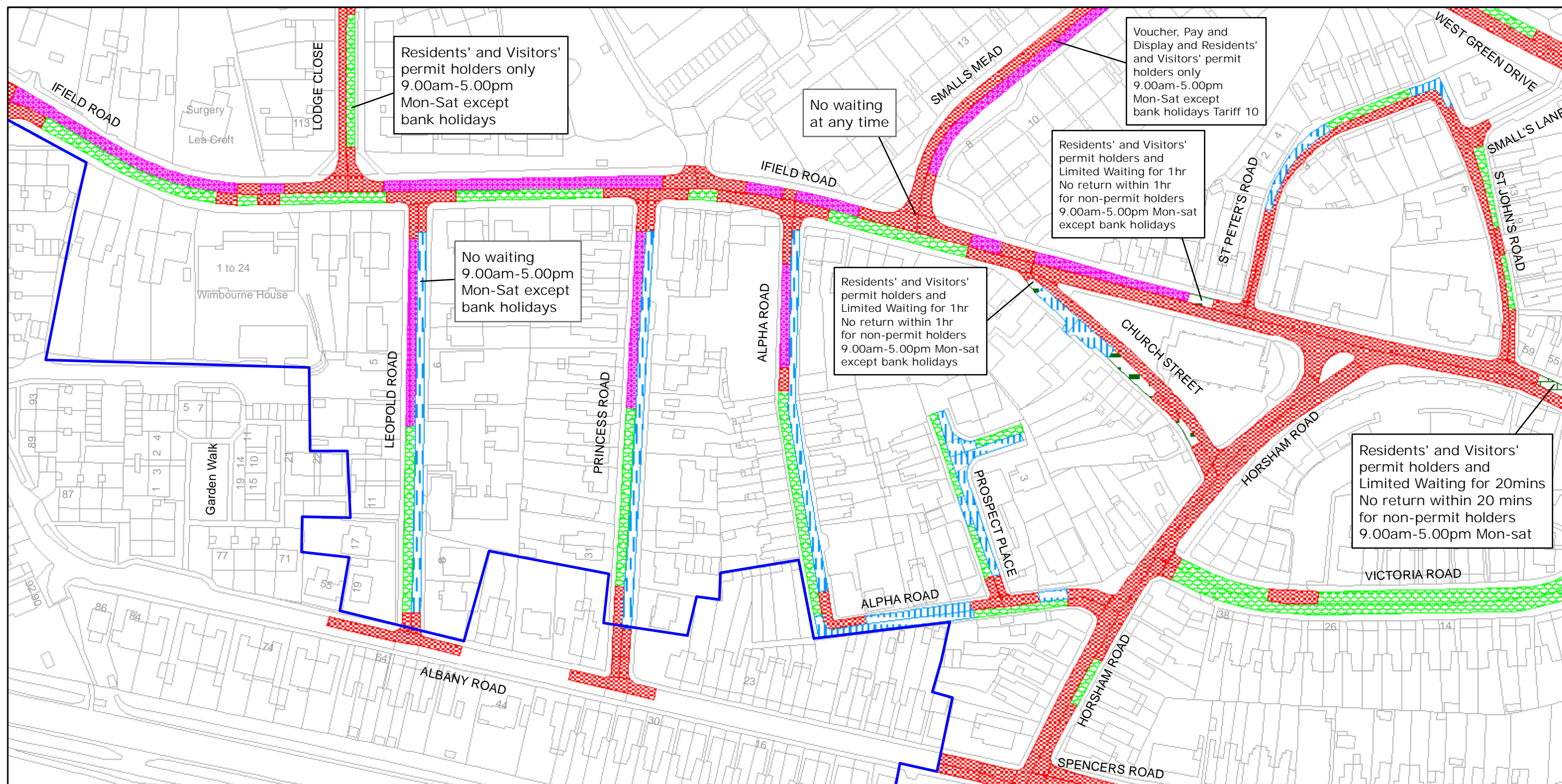
SHEET ISSUE NO 1

SHEET ACTIVE FROM - 12/04/2010



SCALE:  
1:1250  
at A3 size





West Sussex County Council  
Infrastructure  
The Grange  
Tower Street  
Chichester  
West Sussex  
PO19 1RH

# CRAWLEY BOROUGH: WEST GREEN WARD WAITING RESTRICTIONS

Reproduced from or based upon 2009 Ordnance Survey mapping with permission of the Controller of HMSO (c) Crown Copyright reserved.  
Unauthorised reproduction infringes Crown copyright and may lead to prosecution or civil proceedings West Sussex County Council Licence No. 100023447

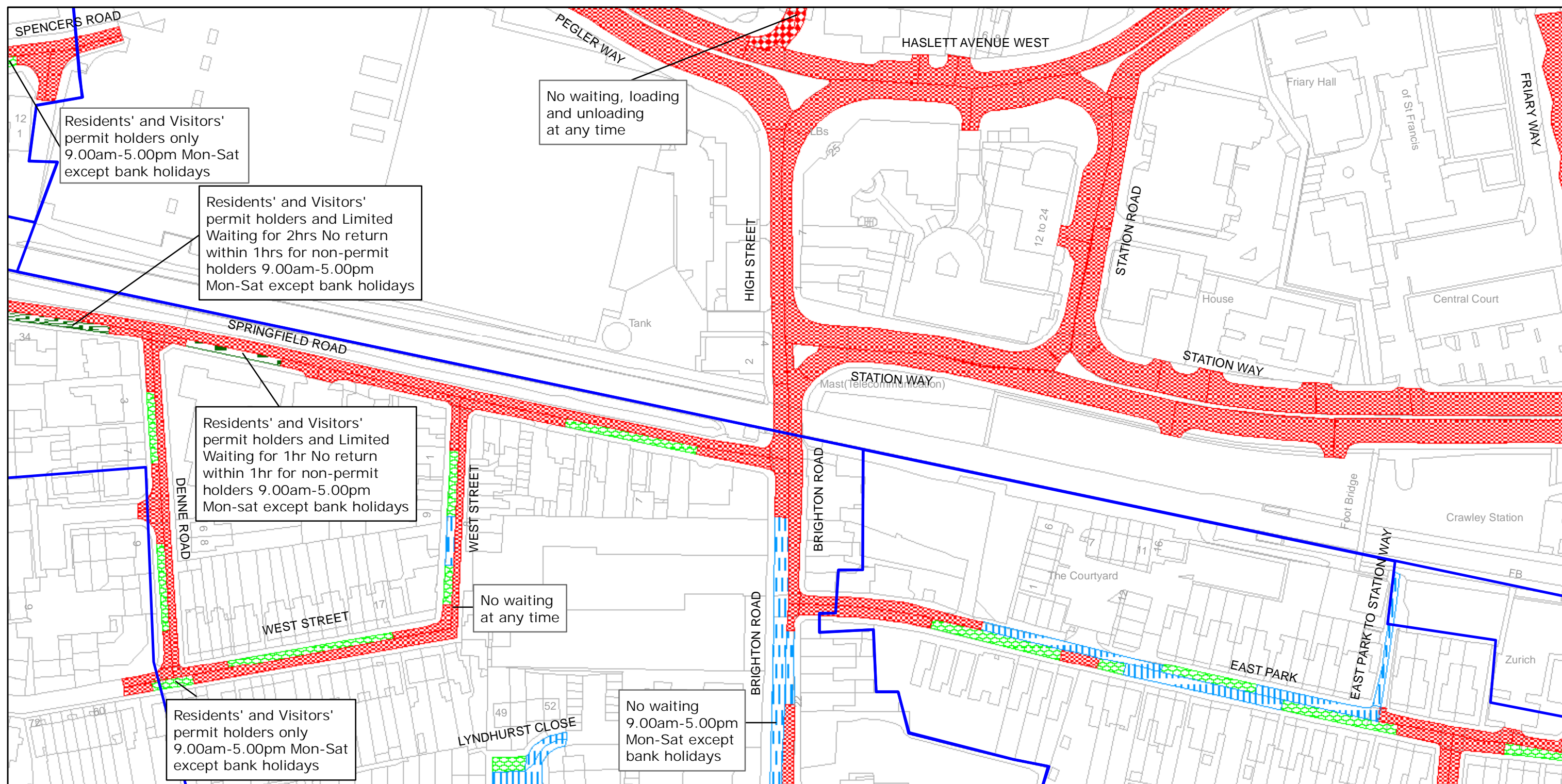
TILE REF NO:  
TQ2636NWS

SHEET ISSUE NO 1

SHEET ACTIVE FROM - 12/04/2010



SCALE:  
1:1250  
at A3 size



West Sussex County Council  
Infrastructure  
The Grange  
Tower Street  
Chichester  
West Sussex  
PO19 1RH

CRAWLEY BOROUGH: NORTHGATE, SOUTHGATE  
AND WEST GREEN WARDS

WAITING RESTRICTIONS

Reproduced from or based upon 2009 Ordnance Survey mapping with permission of the Controller of HMSO (c) Crown Copyright reserved.  
Unauthorised reproduction infringes Crown copyright and may lead to prosecution or civil proceedings West Sussex County Council Licence No. 100023447

TILE REF NO:  
TQ2636SEN

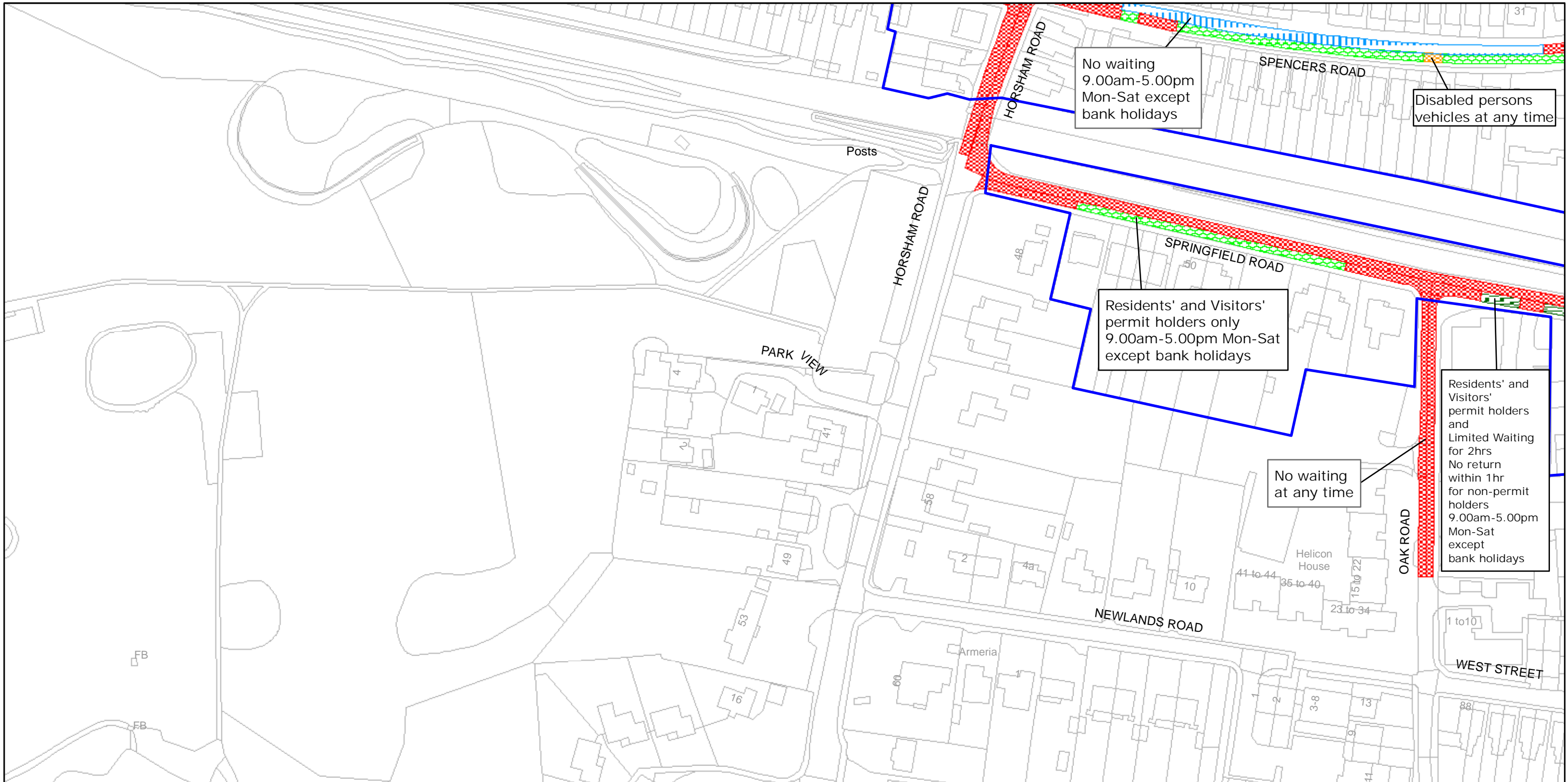
SHEET ISSUE NO 1

SHEET ACTIVE FROM - 12/04/2010



SCALE:  
1:1250  
at A3 size





West Sussex County Council  
Infrastructure  
The Grange  
Tower Street  
Chichester  
West Sussex  
PO19 1RH

CRAWLEY BOROUGH: SOUTHGATE AND  
WEST GREEN WARDS

WAITING RESTRICTIONS

Reproduced from or based upon 2009 Ordnance Survey mapping with permission of the Controller of HMSO (c) Crown Copyright reserved.  
Unauthorised reproduction infringes Crown copyright and may lead to prosecution or civil proceedings West Sussex County Council Licence No. 100023447

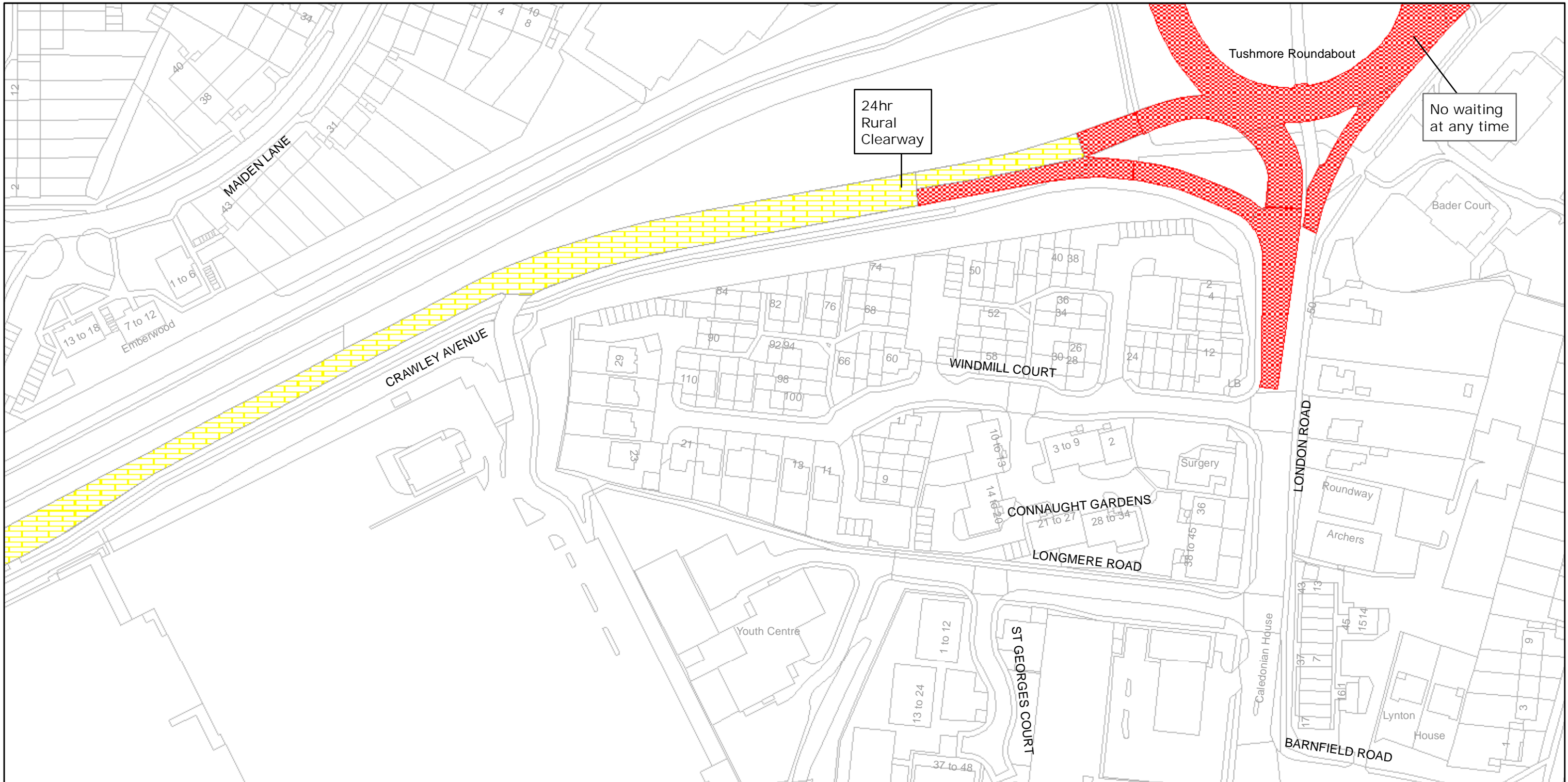
TILE REF NO:  
TQ2636SWN

SHEET ISSUE NO 1

SHEET ACTIVE FROM - 12/04/2010



SCALE:  
1:1250  
at A3 size



West Sussex County Council  
Infrastructure  
The Grange  
Tower Street  
Chichester  
West Sussex  
PO19 1RH

CRAWLEY BOROUGH: NORTHGATE, LANGLEY GREEN AND  
WEST GREEN WARDS

WAITING RESTRICTIONS

Reproduced from or based upon 2009 Ordnance Survey mapping with permission of the Controller of HMSO (c) Crown Copyright reserved.  
Unauthorised reproduction infringes Crown copyright and may lead to prosecution or civil proceedings West Sussex County Council Licence No. 100023447

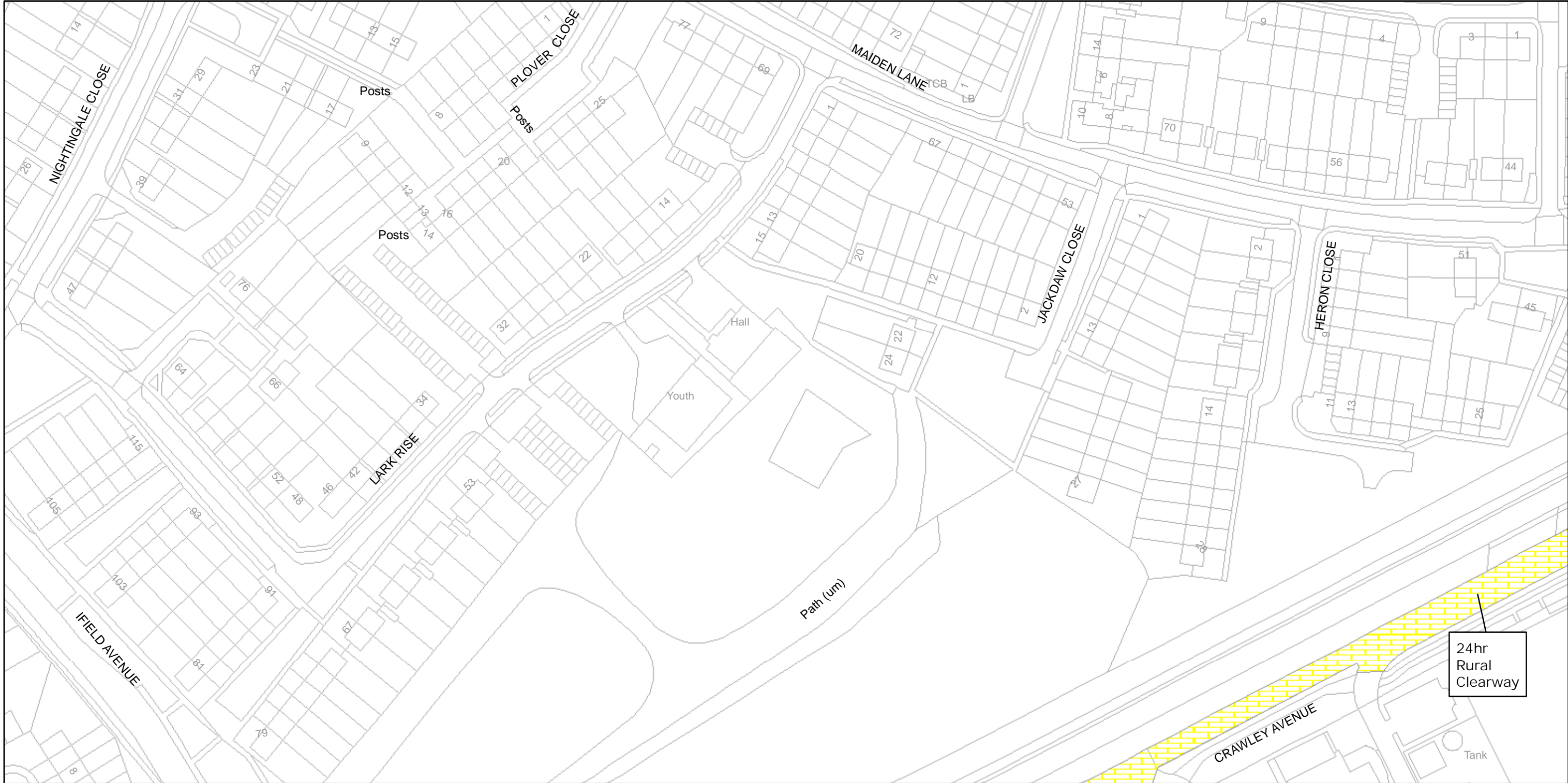
TILE REF NO:  
TQ2637NES

SHEET ISSUE NO 1

SHEET ACTIVE FROM - 12/04/2010



SCALE:  
1:1250  
at A3 size



West Sussex County Council  
Infrastructure  
The Grange  
Tower Street  
Chichester  
West Sussex  
PO19 1RH

CRAWLEY BOROUGH: LANGLEY GREEN AND  
WEST GREEN WARDS

WAITING RESTRICTIONS

TILE REF NO:  
TQ2637NWS

SHEET ISSUE NO 1

SHEET ACTIVE FROM - 12/04/2010



SCALE:  
1:1250  
at A3 size

Reproduced from or based upon 2009 Ordnance Survey mapping with permission of the Controller of HMSO (c) Crown Copyright reserved.  
Unauthorised reproduction infringes Crown copyright and may lead to prosecution or civil proceedings West Sussex County Council Licence No. 100023447





West Sussex County Council  
Infrastructure  
The Grange  
Tower Street  
Chichester  
West Sussex  
PO19 1RH

CRAWLEY BOROUGH: NORTHGATE AND  
WEST GREEN WARDS

WAITING RESTRICTIONS

TILE REF NO:  
TQ2637SEN

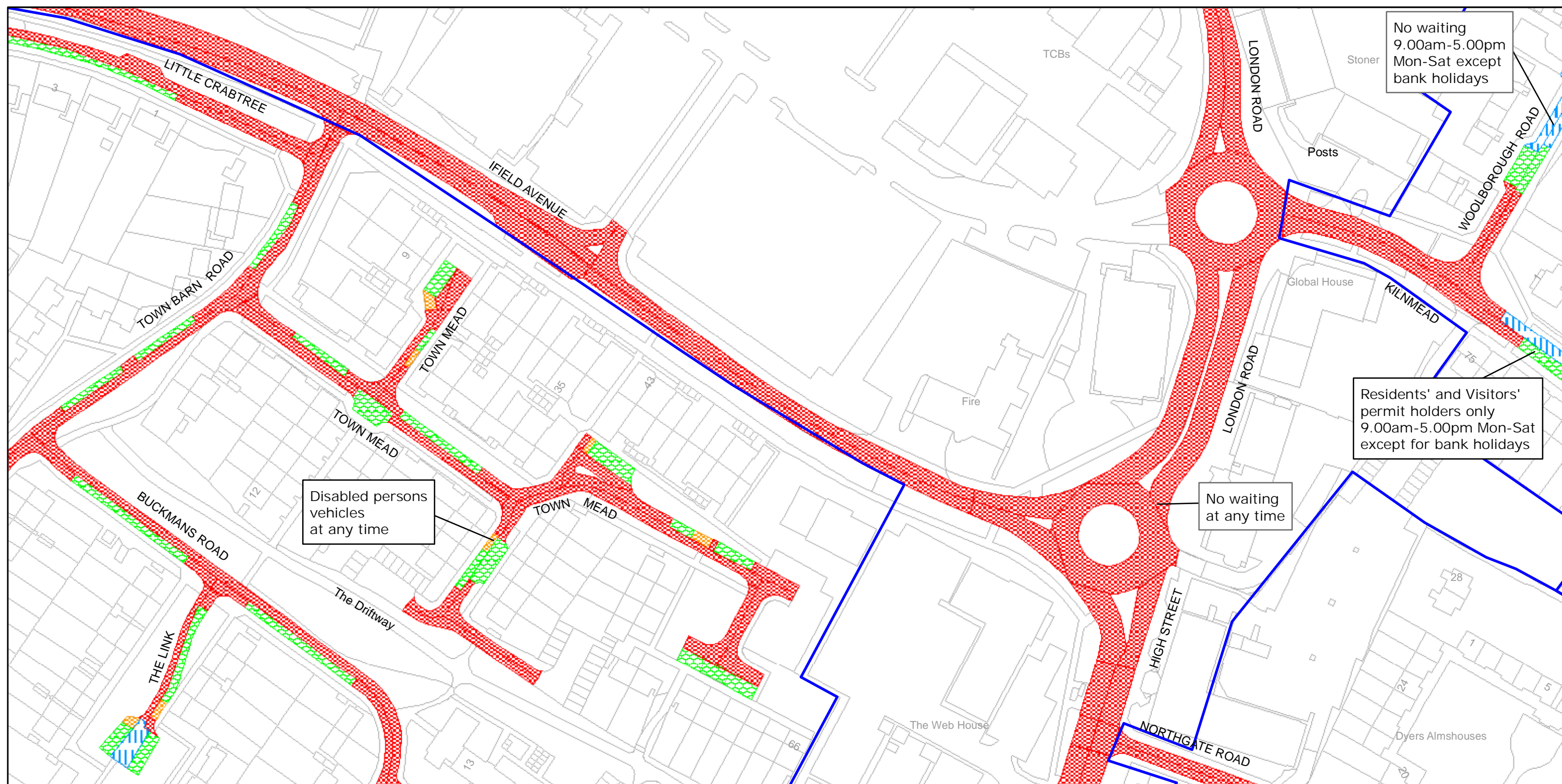
SHEET ISSUE NO 1

SHEET ACTIVE FROM - 12/04/2010



SCALE:  
1:1250  
at A3 size

Reproduced from or based upon 2009 Ordnance Survey mapping with permission of the Controller of HMSO (c) Crown Copyright reserved.  
Unauthorised reproduction infringes Crown copyright and may lead to prosecution or civil proceedings West Sussex County Council Licence No. 100023447



West Sussex County Council  
Infrastructure  
The Grange  
Tower Street  
Chichester  
West Sussex  
PO19 1RH

CRAWLEY BOROUGH: NORTHGATE AND  
WEST GREEN WARDS

WAITING RESTRICTIONS

Reproduced from or based upon 2009 Ordnance Survey mapping with permission of the Controller of HMSO (c) Crown Copyright reserved.  
Unauthorised reproduction infringes Crown copyright and may lead to prosecution or civil proceedings West Sussex County Council Licence No. 100023447

TILE REF NO:  
TQ2637SES

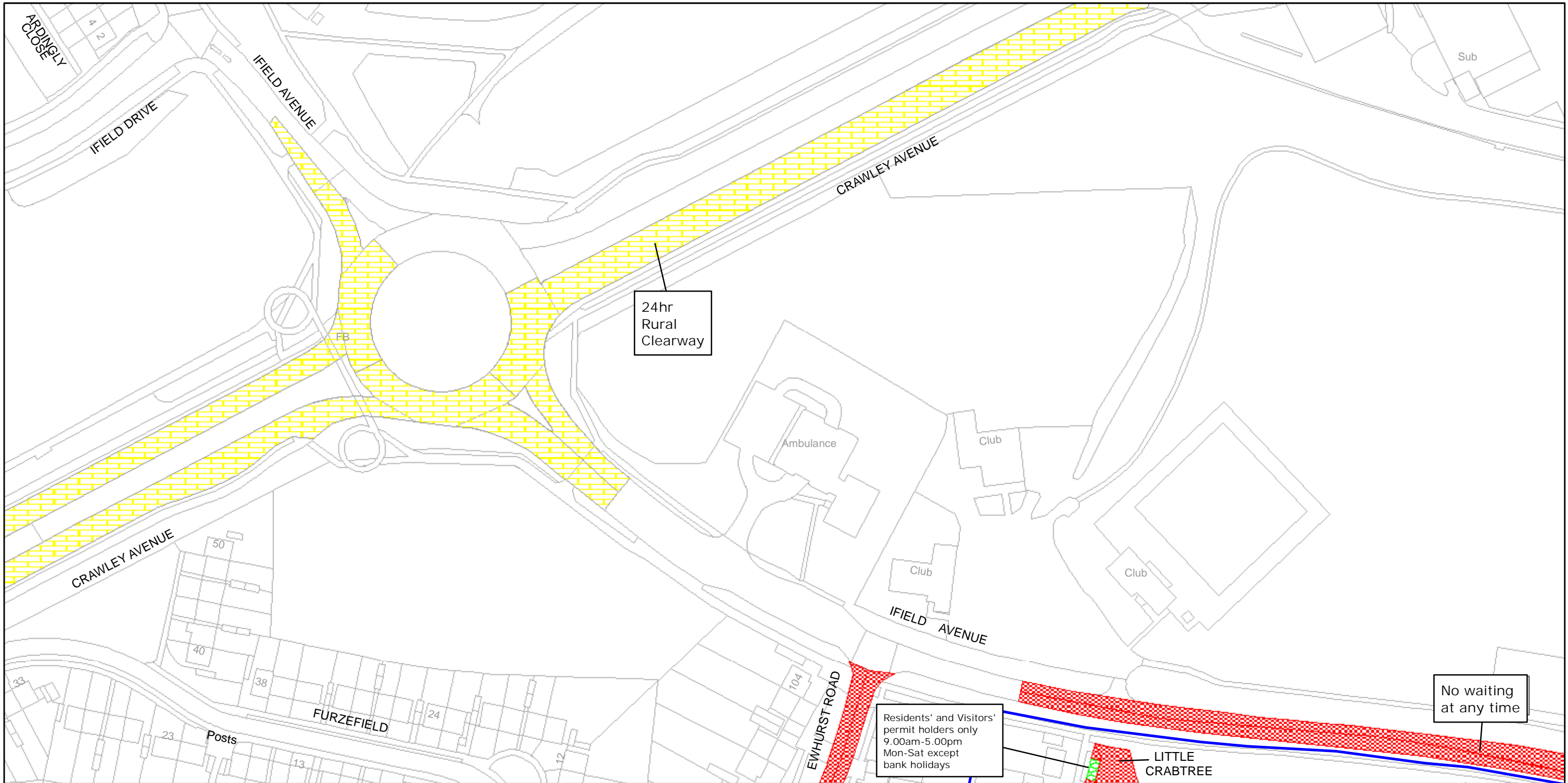
SHEET ISSUE NO 1

SHEET ACTIVE FROM - 12/04/2010



SCALE:  
1:1250  
at A3 size





24hr  
Rural  
Clearway

Residents' and Visitors'  
permit holders only  
9.00am-5.00pm  
Mon-Sat except  
bank holidays

No waiting  
at any time




West Sussex County Council  
Infrastructure  
The Grange  
Tower Street  
Chichester  
West Sussex  
PO19 1RH

CRAWLEY BOROUGH: IFIELD, LANGLEY GREEN AND  
WEST GREEN WARDS

WAITING RESTRICTIONS

TILE REF NO:  
TQ2637SWN

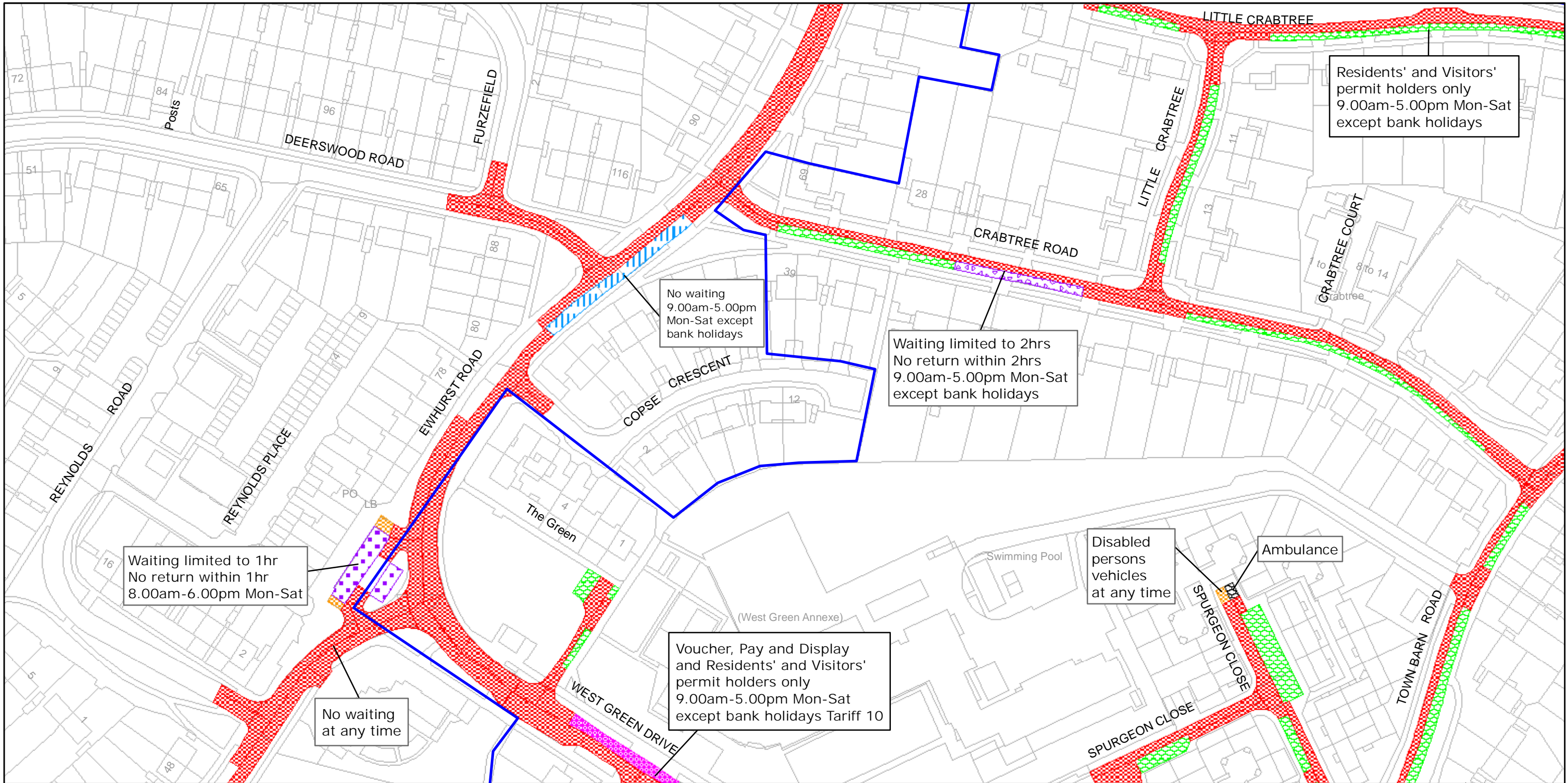
SHEET ISSUE NO 1  
SHEET ACTIVE FROM - 12/04/2010



SCALE:  
1:1250  
at A3 size

Reproduced from or based upon 2009 Ordnance Survey mapping with permission of the Controller of HMSO (c) Crown Copyright reserved.  
Unauthorised reproduction infringes Crown copyright and may lead to prosecution or civil proceedings West Sussex County Council Licence No. 100023447





West Sussex County Council  
Infrastructure  
The Grange  
Tower Street  
Chichester  
West Sussex  
PO19 1RH

## CRAWLEY BOROUGH: WEST GREEN WARD

### WAITING RESTRICTIONS

Reproduced from or based upon 2009 Ordnance Survey mapping with permission of the Controller of HMSO (c) Crown Copyright reserved.  
Unauthorised reproduction infringes Crown copyright and may lead to prosecution or civil proceedings West Sussex County Council Licence No. 100023447

# TILE REF NO: TQ2637SWS

SHEET ISSUE NO 1

SHEET ACTIVE FROM - 12/04/2010



SCALE:  
1:1250  
at A3 size